



## **PHASE I ENVIRONMENTAL SITE ASSESSMENT**

**Former Blade Tech Cabinet Manufacturing Buildings  
911 North Kealing Avenue  
Indianapolis, Marion County, Indiana  
EPA Cooperative Agreement #BF-00E02290-0  
EPA ACRES ID 237557**

**Prepared for:**

**Rivoli Park Neighborhood  
950 North Gray Street  
Indianapolis, Indiana 46201  
Attn: Mr. Jim Bowden**

**&**

**City of Indianapolis  
Department of Metropolitan Development  
Brownfield Redevelopment Program  
200 East Washington Street, Suite 2042  
Indianapolis, Indiana 46204  
Attn: Piers Kirby, Principal Program Manager**

**Prepared by:**

**IWM Consulting Group, LLC  
7428 Rockville Road  
Indianapolis, Indiana 46214  
(317) 347-1111**

**Project IN18014.04**

**August 16, 2018**

# TABLE OF CONTENTS

	<u>Page</u>
TABLE OF CONTENTS.....	i
APPENDICES .....	ii
1.0 EXECUTIVE SUMMARY .....	1
1.1 Findings and Opinions .....	1
1.2 Conclusions .....	3
2.0 INTRODUCTION .....	5
2.1 Purpose.....	5
2.2 Scope of Services .....	6
2.3 Standard of Care and Reliance.....	7
2.4 Limitations and ASTM E1527-13 Exceptions of the Assessment.....	7
3.0 PROPERTY OVERVIEW.....	9
4.0 USER-PROVIDED INFORMATION.....	10
4.1 Environmental Liens or Activity and Use Limitations .....	10
4.2 Specialized Knowledge.....	10
4.3 Valuation Reduction for Environmental Issues .....	11
4.4 Commonly Known or Reasonably Ascertainable Information.....	11
4.5 Reason for Performing Phase I.....	11
4.6 Other Information.....	11
5.0 RECORDS REVIEW.....	12
5.1 Federal Database Review .....	12
5.1.1 Site Listings .....	13
5.1.2 Adjacent Property Listings .....	13
5.1.3 Site Area Listings .....	14
5.2 State Database Review.....	15
5.2.1 Site Listings .....	15
5.2.2 Adjacent Property Listings .....	15
5.2.3 Site Area Listings .....	17
6.0 PHYSICAL SETTING INFORMATION REVIEW.....	19
6.1 Topographic Map Information.....	19



6.2	Surface Water Characteristics .....	19
6.3	Soil and Bedrock Characteristics .....	19
6.4	Groundwater Characteristics .....	20
7.0	HISTORICAL INFORMATION REVIEW .....	21
7.1	Site Ownership .....	21
7.2	Aerial Photographs .....	21
7.3	City Directories .....	22
7.4	Historical Fire Insurance Maps .....	23
8.0	RECONNAISSANCE.....	25
8.1	General Site Setting.....	25
8.1.1	Site Structure Descriptions .....	26
8.1.2	Site Observations .....	26
8.2	Reconnaissance: Descriptions of Adjoining Properties .....	27
9.0	INTERVIEWS .....	29
9.1	Interview with Owner, Site Manager and/or Occupants.....	29
9.2	Interview with Local Government Officials .....	29
10.0	TIER 1 VAPOR ENCROACHMENT SURVEY .....	31
11.0	DATA GAPS .....	32
12.0	ADDITIONAL SERVICES.....	33
13.0	DEVIATIONS .....	34
14.0	REFERENCES .....	35
15.0	PROFESSIONAL STATEMENT .....	36

## APPENDICES

Appendix A	Site Maps
Appendix B	Site Photographs
Appendix C	User Provided Information
Appendix D	Regulatory Database Reports
Appendix E	Historical Aerial Photographs
Appendix F	Historical City Directory Listings
Appendix G	Historical Fire Insurance Maps
Appendix H	Records of Communication
Appendix I	IWM Consulting Group Personnel Qualifications

## 1.0 EXECUTIVE SUMMARY

IWM Consulting Group, LLC (IWM Consulting) conducted this Phase I Environmental Site Assessment (ESA) of the Former Blade Tech Cabinet Manufacturing Buildings and property located at 911 North Kealing Avenue, Indianapolis, Marion County, Indiana, (herein referred to as the site) as authorized by the City of Indianapolis and Rivoli Park Neighborhood. This Phase I ESA was funded by a Community Wide EPA Assessment Grant awarded to the City of Indianapolis, specifically the Hazardous Substance portion of the grant. The assessment was conducted in accordance with ASTM International (ASTM) E1527-13 “Standard Practice for Environmental Site Assessments: Phase I Environmental Site Assessment Process”.

The following is a brief summary of our report. Please refer to the full text of this report in its entirety for a comprehensive understanding of the information presented in this Executive Summary, as specifics are not fully discussed in this section.

### 1.1 Findings and Opinions

IWM Consulting’s findings and opinions for the Phase I ESA conducted for the site are summarized as follows:

**Current Site Conditions.** The site consists of 0.41 acres and is improved with the remains of two (2) commercial/industrial buildings. The site is currently unoccupied but was reportedly most recently occupied by Blade Tech Inc., a manufacturer of cigarette cutting machines. A former warehouse/manufacturing building containing approximately 1,400 square feet of floor space is located over the north portion of the site, and a former warehouse/manufacturing building containing approximately 2,000 square feet of floor space is located on the southwest portion of the site. Both buildings are in very poor condition.

The southeast portion of the site is covered with building debris from a fire that occurred in 2015 or 2016. Asbestos containing Transite siding is present on the exterior of the remaining buildings, and Transite debris is scattered among the debris on the site. The northeast portion of the site is covered with a dense overgrowth of trees and vegetation.

No evidence of releases of *hazardous substances* or *petroleum products* was observed on the site; however, the majority of the site was covered with the building debris (including Transite paneling) noted above or dense vegetation that prevented a thorough inspection of the site.

Properties adjacent to the site consisted of residences, warehouses, and vacant land, with railroad tracks located along the southeast site boundary. No evidence of *Recognized Environmental Conditions (RECs)* was observable on the properties immediately adjacent to the site.

**Historical Summary.** Historical review indicates the site was vacant land until construction of a manufacturing facility in the 1930s. Historical city directories show the site was occupied by B&H Specialty Company (tool manufacturers), Crescent/Excelsior Machinery Company, and

Excelsior Industries Inc (machines) in 1940; Crescent Excelsior Machinery Company and Excelsior Industries (machines) in 1945; Crescent Excelsior Machinery Company from 1949 to 1985; Blade Tech Inc cigarette cutting blades in 1990; and Lewis Meyers in 2010. The listings from 1959 and 1964 indicate Crescent Excelsior Machinery was a knife manufacturer. The listings from 1980 and 1985 indicate Crescent Excelsior Machinery manufactured cigarette cutting machinery.

Potential environmental concerns associated with the properties adjacent to the site included coal/fuel companies and machine and tool companies that were located on the properties to the east of the site from the 1920s through the 1990s.

**Regulatory Review Summary.** Review of regulatory agency databases required by ASTM E1527-13 found that the site has not been registered for any known or potential environmental concerns. Review of the databases for properties within distances of the site specified in ASTM E1527-13 found twenty-four (24) listings for the properties near the site. Based on the statuses of the listed properties, the distances of the properties from the site, and/or the elevations of the properties relative to the site, the listed properties are not *RECs* for the site except for the following:

- Continental Metals (a.k.a. Dickey & Son Machine Tool Co., Inc.) located east of the site, across a set of railroad tracks, is registered as a RCRA generator of hazardous wastes and as a Brownfield Property. Metals and possible petroleum contaminants have been detected in the soil and groundwater beneath this property at concentrations exceeding regulatory screening levels. The groundwater flow beneath this property was shown to be to the west/southwest, toward the site. Groundwater sampling results were more than ten (10) years old and no sampling has been conducted beneath the footprint of the building on the Continental Metals property. Therefore, the Indiana Department of Environmental Management (IDEM) has stated that additional sample collection and data analysis is required to determine current contaminant levels and potential exposure risk on this property. Based on the available information, this property is a *REC* for the site.

**Interview Summary.** Mr. Jesse Cross, the current site owner was contacted for information regarding the current site conditions and historical use of the site. A response from the Mr. Cross was not received by the date of this report. Previous owners of the site were not available for interviews. Because of the lack of information about the operations of the former site occupants, the lack of interviews with the current and previous site owners is a significant data gap for this Phase I ESA.

Mr. Chris Staab of the Rivoli Park Neighborhood stated the site was formerly occupied by a cabinet manufacturer from circa 1996 through 2012. Mr. Staab stated that areas residents have told him that previous occupants of the site included manufacturers of saws and cutting blades and a paint shop. The site has been unoccupied since at least 2012. A fire destroyed most of the site buildings in 2015 or 2016.

Ms. Ethel Dodds of the Indianapolis Fire Department stated that the Fire Department shows no records of hazardous materials or other environmental runs for the site address of 911 North Kealing Avenue.

Ms. Janeth Gomez with the Marion County Health Department, provided copies of documents for complaints filed against the site. Broken asbestos containing Transite shingles were reported to be present on the walls of the site buildings and Transite debris was scattered on the ground at the site in 2009. The broken shingles were repaired and the Transite debris was removed and disposed off-site in 2010. A complaint of the poor condition of the site buildings was filed in 2013. Ten (10) follow-up inspections were conducted between March 2013 and February 2015. The inspections noted that the property was vacant during that time period but no actions were taken to address the Transite siding on the site building(s). The inspection summaries indicate that the condition of the Transite siding continued to deteriorate over time and broken pieces of the Transite siding were scattered across the ground. No further information was included in the Health Department documents related to the Transite siding at the site. A complaint was filed with the City of Indianapolis in 2013 noting high weeds and grass over 12 inches tall were present on the site. The record of the complaint notes that it had been received and was being processed. No other information related to this complaint was included in the Health Department documents. Based on the information in the documents provided by the Health Department, the broken Transite shingles and Transite debris on the site is a *REC* for the site.

**Vapor Encroachment Screening (VES).** A Tier I *VES* was conducted for the site using standard environmental record sources. The results of the *VES* indicate that a *Vapor Encroachment Condition (VEC)* cannot be ruled out for the site.

## 1.2 Conclusions

IWM Consulting has performed a Phase I ESA in conformance with the scope and limitations of ASTM Practice E1527-13 of the Former Blade Tech Cabinet Manufacturing Buildings and property located at 911 North Kealing Avenue, Indianapolis, Indiana. Any exceptions to, or deletions from, this practice are described in Section 2.4 of this report. This assessment has identified the following *Recognized Environmental Conditions* in connection with the site property:

- Historical review indicates the site was occupied by manufacturing facilities from the 1930s through the 1990s. Details concerning the operations at these facilities and the possible use of *hazardous substances* or *petroleum products* in the operations are not readily available. Because of the lack of information concerning the manufacturing facilities, the former manufacturing operations represent a *REC* for the site. Additional investigation is necessary to determine if the soil and/or groundwater at the were adversely impacted by possible releases of *hazardous substances* or *petroleum products* at the site.
- Transite debris from the siding on the buildings at the site is scattered across the surface of the site. The Transite debris represents a release of a hazardous substance on the site

and is a *REC* for the site. The Transite debris should be properly removed and disposed off-site.

- Continental Metals (a.k.a. Dickey & Son Machine Tool Co., Inc.) was formerly located east of the site, across a set of railroad tracks. Metals and possible petroleum contaminants have been detected in the soil and groundwater beneath this property at concentrations exceeding regulatory screening levels. The groundwater flow beneath this property was shown to be to the west/southwest, toward the site. No groundwater samples have been collected on the property for more than ten (10) years and no soil or groundwater sampling has been conducted beneath the footprint of the Continental Metals building. IDEM has stated that additional sample collection and data analysis is required to determine current contaminant levels and potential exposure risk on this property. Based on the available information, this property is a *REC* for the site. Further investigation is necessary to determine if the soil and/or groundwater beneath the site have been impacted by contaminants that may have migrated from the Continental Metals property.

In addition to the *RECs* noted above, several of the exterior walls of the existing site buildings are covered with Transite shingles. Several of the shingles are broken. The Transite shingles represent a Business Environmental Risk (BER), which is defined as a risk that can have a material environmental or environmentally driven impact on the business associated with the current or planned use of a parcel of commercial real estate, not necessarily limited to those environmental issues required to be investigated in a Phase I ESA. The damaged Transite shingles should be properly repaired or disposed of. If the buildings are to be demolished, the Transite shingles must be properly removed and disposed of by an abatement contractor licensed to work in the State of Indiana.

This summary is provided for the reader's convenience and is part of the complete report. Interpretation of this summary should be considered incomplete without reviewing the full Phase I ESA report and associated appendices. The reader is directed to the report text for additional information regarding areas and conditions of potential environmental concern.

## 2.0 INTRODUCTION

IWM Consulting conducted this Phase I ESA for Rivoli Park Neighborhood (Client) of the Former Blade Tech Cabinet Manufacturing Buildings and property located at 911 North Kealing Avenue, Indianapolis, Marion County, Indiana (the site). This Phase I ESA was funded the Community Wide Brownfield Assessment Grant Project Cooperative Agreement (CA) #BF-00E02290-0. Our services were conducted in accordance with the ASTM E1527-13 “Standard Practice for Environmental Site Assessments: Phase I Environmental Site Assessment Process” (referred to as ASTM E1527-13).

### 2.1 Purpose

The purpose of this ESA was to determine the existence of “*Recognized Environmental Conditions*” (*RECs*) in connection with the site using an approach conforming to ASTM E1527-13. *RECs* are defined in ASTM E1527-13 as the “presence or likely presence of any *hazardous substances* or *petroleum products* in, on, or at a property: (1) due to any *release* to the *environment*; (2) under conditions indicative of a *release* to the *environment*; or (3) under conditions that pose a *material threat* of a future *release* to the *environment*.”

The definition of a *release* under CERCLA includes a number of exclusions, but does include contamination that is the direct result of a *release* into the environment from a non-natural source that migrates into a building or structure. For the purposes of the ASTM E1527-13 practice, *migrate* and *migration* refers to the movement of *hazardous substances* or *petroleum products* in any form, including, for example, solid and liquid at the surface or subsurface, and vapor in the subsurface.

A *REC* resulting from a past *release* of *hazardous substances* or *petroleum products* that has been addressed to the satisfaction of the applicable regulatory authority, with *hazardous substances* or *petroleum products* allowed to remain in place subject to the implementation of required controls (e.g., property restrictions, *activity and use limitations*, *institutional controls*, or *engineering controls*) is defined as a *controlled REC* (*CREC*). A *CREC* shall be identified as a *REC* in the conclusions section of this report; however, the identification of a condition as a *CREC* does not imply that the environmental professional conducting the Phase I ESA has evaluated or confirmed the adequacy, implementation, or continued effectiveness of the required control that has been, or is intended to be, implemented. A *CREC* differs from a *historical REC* (*HREC*) in that a *HREC* refers to a past *release* of *hazardous substances* or *petroleum products* that has occurred in connection with the site and has been addressed to the satisfaction of the applicable regulatory authority or meeting unrestricted use criteria established by a regulatory authority, without subjecting the site to any required controls.

*RECs* include *hazardous substances* or *petroleum products* even under conditions in compliance with laws but do not include “*de minimis* conditions that generally do not present a material risk of harm to public health or the *environment* and that generally would not be the subject of an



enforcement action if brought to the attention of appropriate governmental agencies.” Conditions determined to be *de minimis* are not *RECs*.

## 2.2 Scope of Services

The Scope of Services included a review of historical records and regulatory database information, a reconnaissance of the site and adjoining properties, interviews (historical and with those currently familiar with the site, where available), and preparation of this report.

Records were reviewed given that they were “reasonably ascertainable.” ASTM E1527-13 defines “reasonably ascertainable” as “information that is publicly available, obtainable from its source within reasonable time and cost restraints, and is practically reviewable.” The document examination generally includes the following tasks (refer to the agreed-upon scope of work):

- At a minimum, review of historical aerial photographs, city directories, and fire insurance maps of the site and adjoining properties. If these are not available, the Report will include a statement regarding the lack of availability.
- Review of property title records if provided by the Client, unless otherwise agreed.
- Review of regulatory database provider report of Federal, state, and local listings for the site and other properties/facilities found within the search distances specified by ASTM E1527-13.

The reconnaissance included the following tasks:

- Visual observations of the site to identify indications of *RECs*, such as above ground storage tanks (ASTs) and underground storage tanks (USTs), stained soil or floor areas, vegetative stress, filled areas, waste or material dumping.
- Interviews with the current owner and/or key site manager or other person as designated by the owner regarding the site’s current and past uses and information of environmental significance.
- Inquiries to appropriate local government offices (e.g., Fire Department or Health Department).
- Observations of adjoining properties (from site boundaries and public rights-of-way).

Photographic documentation and site diagrams are additional services that are not required by the ASTM E1527-13 Standard and are included at the discretion of the Environmental Professional.

Utilizing the information collected for the site during the Phase I ESA, a Tier 1 Vapor Encroachment Screening (VES) was conducted for the site according to guidance and processes provided in ASTM Designation E2600-10: *Standard Guide for Vapor Encroachment Screening on Property Involved in Real Estate Transactions* (ASTM E2600-10). The objective of a VES is to determine if a *vapor encroachment condition* (VEC) exists, likely exists, or cannot be ruled out and provide information to support those conclusions. A VEC is defined by ASTM as the “presence or likely presence of *chemicals of concern* (COC) vapors in the subsurface of the

*target property* caused by the release of vapors from contaminated soil or groundwater or both on or near the *target property* as identified by the Tier 1 or Tier 2 procedures” presented in ASTM E2600-10.

### **2.3 Standard of Care and Reliance**

These Phase I ESA services were performed in a manner consistent with good commercial and customary standards and practices as applied by other consultants conducting similar investigations in the same geographic area during the same time period. No warranties, express or implied, are intended or made. Unless otherwise agreed, this Phase I ESA was prepared for the exclusive use and reliance of **Rivoli Park Neighborhood** and the **City of Indianapolis** for a period not exceeding 180 days from the date of each task performed, subject to the limitations expressed herein. Reliance on the contents of this report after 180 days is at the user’s sole risk. Any use of this Phase I ESA or the information contained herein by persons or entities other than the Client (without the express written consent of the Client and IWM Consulting) will be at the sole risk and liability of such persons and entities.

### **2.4 Limitations and ASTM E1527-13 Exceptions of the Assessment**

Findings, conclusions, and recommendations referenced herein are based upon, and limited to, those observations made during the listed reconnaissance date.

The site area included in this Phase I ESA was based upon available property lines, site surveys, property plat maps, verbal descriptions provided to IWM Consulting by the Client, and/or field observations (roadways, utilities, mow lines, etc.) observed by IWM Consulting’s representative during the site reconnaissance. The information regarding the adjoining properties was obtained by visual reconnaissance from the subject site and/or public roads, and information obtained from record reviews and interviews with representatives of the site owner.

As indicated in the ASTM E1527-13 the “...practice does not impose on the environmental professional the responsibility to undertake a review of recorded land title records and judicial records for environmental liens or activity and use limitations (AUL).” As indicated in IWM Consulting’s proposal, liens and AUL information developed for the site by others and provided to IWM Consulting prior to the generation of this report would be incorporated into IWM Consulting’s review. User information regarding liens and AULs is presented in Section 4.0 of this Phase I ESA.

Phase I ESAs are limited to specific inquiries and are based upon records, reviews, and opinions rather than invasive testing services. Therefore, IWM Consulting cannot eliminate uncertainty as to environmental conditions at the site. Nor can we represent that the site contains no hazardous, petroleum or other products or substances (or other latent conditions) beyond those identified or observed from this scope of work. Information in this report is based upon the site’s current use(s) and information obtained prior to issuance of the final report. IWM Consulting does not warrant



the accuracy of information obtained from interviewees or other third party sources of information (such as other environmental firms, database companies or title companies).

Environmental issues or conditions may exist at a property that parties may wish to assess in connection with commercial real estate that are outside the scope of ASTM E1527-13 (non-scope considerations). Examples of non-scope considerations include, but are not limited to, asbestos containing buildings materials, radon, wetlands, lead-based paint, lead in drinking water, regulatory compliance, cultural and historic resources, industrial hygiene, health and safety, ecological issues, indoor air quality unrelated to *releases of hazardous substances or petroleum products* into the *environment*, biological agents, mold, and high voltage power lines. These non-scope issues or conditions can be assessed during the ESA at the request of the Client.

Please note that no Phase I ESA can wholly eliminate uncertainty regarding the potential for *RECs* in connection with the site. Referring to the procedures in ASTM E1527-13 will reduce, but not eliminate, these uncertainties. It is possible, therefore, that all *RECs* or relevant environmental issues may not have been identified. The failure to discover these, using a reasonable and mutually agreed upon scope of services, does not guarantee the absence of such *RECs* or issues, but only that they were not found as a result of this assessment. The services herein are in no way to be construed or relied upon as a legal interpretation, opinion or advice.

### 3.0 PROPERTY OVERVIEW

The site is located at 911 North Kealing Avenue, Indianapolis, Marion County, Indiana. Geographically, the site is located in the northeast ¼ of Section 5, Township 15 North, Range 4 East in Marion County as shown on the Indianapolis East, Indiana 7.5-minute USGS topographic quadrangle map. More specifically, the center of the site is located at approximately 39.779488° latitude and -86.103960° longitude. The property parcel number is 49-10-05-106-085.000-101 (Local Parcel Number 1037235).

The site consists of 0.41 acres and is improved with the remains of two (2) commercial/industrial buildings. The site is currently unoccupied but was reportedly most recently occupied by Blade Tech Inc., a manufacturer of cigarette cutting machines. A former warehouse/manufacturing building containing approximately 1,400 square feet of floor space is located over the north portion of the site, and a former warehouse/manufacturing building containing approximately 2,000 square feet of floor space is located on the southwest portion of the site. Both buildings are in very poor condition, with the south wall of the north building and the east of the southwest building missing. The southeast portion of the site is covered with building debris from a fire that occurred in 2015 or 2016. Asbestos containing Transite siding is present on the exterior of the remaining buildings, and Transite debris is scattered among the debris on the site. The northeast portion of the site is covered with a dense overgrowth of trees and vegetation.

Historical review indicates the site was occupied by machinery companies and manufacturing facilities from the 1930s through the 1990s. Information about the operations at these facilities is not readily available.

The site is located approximately three (3) miles northeast of Monument Circle in the Indianapolis, Indiana, central business district. Properties in the immediate site vicinity are occupied by single-family residences, warehouses, and a manufacturer of equipment and systems for steelmakers. Properties immediately east and southeast of the site were formerly occupied by a machine and tool company and by electronics manufacturing companies. Soil and groundwater contamination has been identified on the property east of the site, but the extent of the contamination and current conditions have not been determined.

A topographic site location map and site area map are presented in **Appendix A**. Photographs of the site taken during the site reconnaissance are presented in **Appendix B**.

## 4.0 USER-PROVIDED INFORMATION

The U.S. EPA's All Appropriate Inquiry (AAI) rules places emphasis on "User" obligations. As specified in the ASTM E1527-13 standard, certain responsibilities lie with the "user" of the assessment, who is defined as the party seeking to use ASTM E1527 to complete an *environmental site assessment* of the site property and may include, without limitation, a potential purchaser, an owner of the property, a lender, a property manager, or a potential tenant of the property. The User has specific obligations for completing a successful application of the ASTM E1527-13 practice for performing certain tasks that will help identify the possibility of *RECs* in connection with the property that do not require the technical expertise of an *environmental professional*. The required tasks/information include; (1) a search for environmental cleanup liens filed or recorded against the site, (2) activity use limitations in place on the site, (3) specialized knowledge or experience related to the property or nearby property, (4) relationship of the purchase price being paid for the property to the fair market value, if not contaminated, (5) commonly known or reasonably ascertainable information about the property, and (6) any obvious indications pointing to the presence, or likely presence, of contamination at the property. Although the AAI Rules and ASTM E1527-13 do not require the *User* to share this information with the *environmental professional*, failure to provide this information could result in a determination that "all appropriate inquiry" is not complete.

IWM Consulting provided a user information questionnaire containing the aforementioned questions to the User of this report. Mr. Jim Bowden, President of Rivoli Park Neighborhood, and Ms. Rhiana Barkie, Project Manager for the City of Indianapolis Brownfield Redevelopment Program, completed the User information questionnaire and returned it to IWM Consulting prior to the generation of this report. Their responses are summarized in the following sections. Copies of the completed user questionnaires are presented in **Appendix C**.

### 4.1 Environmental Liens or Activity and Use Limitations

Mr. Bowden and Ms. Barkie have no knowledge of environmental liens or *Activity Use Limitations (AULs)*, such as engineering controls, land use restrictions, or institutional controls, that have been filed for, or recorded against, the site under federal, tribal, state or local law. They stated that they are not aware of any search of land title records for environmental liens and/or *AULs* that may have been recorded for the site.

### 4.2 Specialized Knowledge

Mr. Bowden and Ms. Barkie have no specialized knowledge or experience material to identifying *RECs* related to the site.

### **4.3 Valuation Reduction for Environmental Issues**

Mr. Bowden and Ms. Barkie stated they have no reason to believe the purchase price for the site has been reduced in comparison to fair market value due to contamination known, or believed to be, present on the site.

### **4.4 Commonly Known or Reasonably Ascertainable Information**

Mr. Bowden stated that the site may have been occupied by a furniture finishing company and/or other industrial companies in the past, but he has no personal knowledge of the former site occupants. He stated that asbestos containing siding is present on the existing buildings and in debris piles on the site. He is not aware of any spills or releases of *hazardous substances* or *petroleum products* on the site other than the asbestos containing siding in the debris piles.

Ms. Barkie stated that the site was formerly occupied by a manufacturer of wood cabinets and excelsior packaging products. She has no knowledge of the storage or of any releases of *hazardous substances* or *petroleum products* at the site. Ms. Barkie is not aware of any environmental cleanups conducted on the site.

### **4.5 Reason for Performing Phase I**

Mr. Bowden stated the Phase I ESA is being conducted to evaluate environmental conditions at the site prior to the acquisition of the site.

Ms. Barkie stated the Phase I ESA is being conducted to satisfy requirements to qualify for Landowner Liability Protections and to reduce the uncertainty regarding the potential for *RECs* at the site.

### **4.6 Other Information**

Mr. Bowden and Ms. Barkie have no knowledge of any previous environmental investigations or reports for the site.

## 5.0 RECORDS REVIEW

This section presents a summary of the results of an Environmental Data Resources (EDR) regulatory database search for the site and properties within distances of the site as specified in ASTM E1527-13. A copy of the database report is provided in the **Appendix D**. Identification or confirmation of database listings shown as “unmappable or orphan sites” was out-of-scope. Local government inquiries are presented in *Section 8.2 – Interviews with Local Government Officials*. When referring to “up-gradient, cross or side-gradient and down-gradient,” this usage refers only to the topographic gradient. Groundwater gradient and flow direction often mirror topography (actual groundwater gradient and flow direction cannot be confirmed without information obtained from on-site or nearby wells).

The names listed for the registered facilities and/or incidents in the following sections are those presented in the EDR database report. Facilities registered in more than one database may have different facility names reported in the databases. Databases included in the EDR report that are supplemental to the databases required by ASTM E1527-13 were reviewed for the site address only.

### 5.1 Federal Database Review

Federal Database Title and ASTM Search Distance	Site Listed (Y/N)	Area Facilities Listed (0/#)
<b>Federal National Priorities List (NPL)</b> Search Distance – 1 mile	N	0
<b>Federal Delisted NPL Sites</b> Search Distance – ½ mile	N	0
<b>Comprehensive Environmental Response, Compensation &amp; Liability Information System (CERCLIS)</b> Search Distance – ½ mile	N	1
<b>CERCLIS – No Further Remedial Action Planned (NFRAP)</b> Search Distance – ½ mile	N	1
<b>Resource Conservation &amp; Recovery Act (RCRA) Generators</b> Search Distance – Site and Adjoining properties	N	2
<b>RCRA Corrective Action (CORRACTS)</b> Search Distance – 1 mile	N	1
<b>RCRA Treatment, Storage &amp; Disposal (TSD)</b> Search Distance – ½ mile	N	1
<b>Emergency Response Notification System (ERNS)</b> Search Distance – Site only	N	0
<b>Federal Institutional Control/Engineering Control Registries</b> Search Distance – Site only	N	0

Details provided for the listed facilities are summarized in the following sections.

### 5.1.1 Site Listings

The site was not listed on the reviewed Federal regulatory databases.

### 5.1.2 Adjacent Property Listings

**RCRA TSD Facility.** Statewide Medical Services located at 3601 East 9<sup>th</sup> Street, adjacent to the south and down-gradient from the site, is registered as a RCRA TSD facility (EPA ID INR000119156). Review of documents obtained from the IDEM Virtual File Cabinet (VFC) shows that USA Polishing and Chrome Plating formerly occupied a small area of the property, including a drum storage area approximately 700 feet southwest of the site. Inspections conducted by IDEM in 2007 determined that hazardous wastes had been improperly stored in the drum storage area. The hazardous wastes had been previously removed in 2006. At the direction of IDEM, concrete pad decontamination was conducted in February 2007. Waste rinsate generated during the decontamination activities were removed from the property in April 2008. After review of the closure report and associated documentation for the pad decontamination, IDEM issued correspondence on July 8, 2008 stating that the facility had achieved compliance with closure requirements for the hazardous waste storage area. Based on the information provided in the documents obtained from the VFC, this listing is not a *REC* for the site.

**RCRA Hazardous Waste Generator.** Dickey and Son Machine Tool Company, Inc. located at 3724 East 9<sup>th</sup> Street, adjacent to the east and southeast and up to cross gradient from the site, is registered as a non-generator of hazardous wastes (EPA ID IND006422737). Review of documents on the IDEM VFC indicates this property shows that the property adjacent to the east of the site, across a set of railroad tracks, was formerly occupied by Continental Metals and is registered as an Indiana Brownfield Property (ID 4080602), and the properties adjacent to the southeast of the site, across East 9<sup>th</sup> Street and the railroad tracks, was formerly occupied by Thomson Consumer Electronics and has been registered as two (2) Indiana Brownfield Properties (IDs 4071113 and 4071115). Review of correspondence from IDEM dated May 18, 2018 shows that an Environmental Restrictive Covenant (ERC) was recorded for the property southeast of the site in 2008 restricting groundwater use, prohibiting residential use, and requiring installation of vapor mitigation systems in existing buildings and in newly constructed buildings. Investigations conducted on the Continental Metals property adjacent to the east of the site in 2005 and 2008 identified petroleum and metals contamination in the soil and/or groundwater on the northeast portion of the property, but no sampling has been conducted in the footprint of the former Continental Metals building immediately east of the site. Because the groundwater sampling data is over ten (10) years old and the lack of information regarding the soil and groundwater conditions beneath the former Continental Metals building, IDEM was unable to draw any conclusions about the current contaminant levels on that property. Groundwater flow beneath the former Continental Metals property was shown to be to the west/southwest, toward the site. Because of the lack of information regarding the current environmental conditions at the former Continental Metals property and its up-gradient location relative to the site, the former Continental Metals property east of the site is a *REC* for the site.

**RCRA Hazardous Waste Generator.** Thomson Consumer Electronics, Inc., located at 600 North Sherman Drive, adjacent to the southeast and down-gradient from the site, is registered as a non-generator of hazardous wastes (EPA ID IND006932305). This facility is no longer in operation. Based on this information and the down-gradient location of this facility relative to the site, this listing is not a *REC* for the site. Additional regulatory listings for this property are discussed in Section 5.2.2 below.

**5.1.3 Site Area Listings**

**CERCLIS (SEMS) Properties.** The following properties within 0.5 mile of the site are registered on the CERCLIS NFRAP List.

Property Name	Distance/Gradient From Site	EPA ID	Status
Michigan Street Warehouse ER 3602 East Michigan Road	0.3 mile south/ Down-gradient	INN000506030	Removal project only, no assessment work required. Not on the NPL.

Based on the distance of this facility from the site, its down-gradient location relative to the site, and the reported status of the facility, it is not a *REC* for the site.

**CERCLIS NFRAP Properties.** The following properties within 0.5 mile of the site are registered on the CERCLIS NFRAP List.

Property Name	Distance/Gradient From Site	EPA ID	Status
RCA Corporation Corner Dearborn & Michigan	0.5 mile southwest/ Down-gradient	IND981785306	No further action planned. Not on NPL.

Based on the distance of this facility from the site, its down-gradient location relative to the site, and the reported status of the facility, it is not a *REC* for the site.

**RCRA CORRACTS Facilities.** The following facilities within one (1) mile of the site are registered on the CORRACTS List.

Property Name	Distance/Gradient From Site	EPA ID	Status
Contacts Metals Welding, Inc. 70 South Gray Street	0.9 mile southwest/ Down-gradient	IND089263412	Corrective Action Prioritization conducted in 1993. Facility assigned a medium corrective action priority.

Based on the distance of this facility from the site, its down-gradient location relative to the site, and the reported status of the facility, it is not a *REC* for the site.



## 5.2 State Database Review

State & Tribal Database Title and ASTM Search Distance	Site Listed (Y/N)	Area Facilities Listed (0/#)
<b>State &amp; Tribal Hazardous Waste Facilities (State &amp; Tribal Equivalent NPL)</b> Search Distance – 1 mile	N	0
<b>State &amp; Tribal Equivalent CERCLIS (State Cleanup Program)</b> Search Distance – ½ mile	N	0
<b>State &amp; Tribal Landfills and/or Solid Waste Disposal Facilities</b> Search Distance – ½ mile	N	0
<b>State &amp; Tribal Leaking Underground Storage Tank (LUST)</b> Search Distance – ½ mile	N	5
<b>State &amp; Tribal Registered Underground Storage Tank (UST)</b> Search Distance – Site and Adjoining properties	N	1
<b>State &amp; Tribal Institutional/Engineering Control Registries</b> Search Distance – Site only	N	-
<b>State &amp; Tribal Voluntary Remediation Program (VRP)</b> Search Distance – ½ mile	N	3
<b>State &amp; Tribal Brownfield Sites</b> Search Distance – ½ mile	N	9
<b>State &amp; Tribal Spills</b> Search Distance – Site and Adjoining Properties	N	0

Details provided for the listed facilities are summarized in the following sections.

### 5.2.1 Site Listings

The site was not listed on any of the reviewed State databases.

### 5.2.2 Adjacent Property Listings

**VRP Property, UST Facility, and Brownfield Property.** Thomson Consumer Electronics, Inc. located at 600 North Sherman Drive, adjacent to the southeast of the site across East 9<sup>th</sup> Street and cross-gradient from the site, is registered in the VRP (ID 6020801). Documents obtained from the IDEM VFC indicate the area of concern for this listing is located beneath the footprint of the building formerly on the property approximately 900 feet south of the site. Volatile organic compounds (VOCs) are present in the groundwater in this area at concentrations exceeding current IDEM screening levels. The groundwater flow direction in the area of the concern is reported to be to the southwest and the extent of the groundwater contamination does not extend to the north toward the site. An ERC has been recorded for this property with restrictions on the use of the property. Quarterly groundwater monitoring is currently being conducted in the area of contamination. Based on the reported extent of the contamination on this property and the groundwater flow direction in the area of concern, this facility is not a *REC* for the site.

Thomson Consumer Electronics, Inc. is registered as UST Facility ID 8005. Review of documents on the IDEM VFC show that an 8,000 gallon UST for acetone and methylene chloride was removed from a location approximately 750 feet southwest and down-gradient from the site in 1994. As discussed above, VOCs are present in the groundwater in an area south of



the former solvent UST location and quarterly groundwater monitoring is being conducted in the area of contamination. Based on the down-gradient location of the UST and the information provided in the VRP documents regarding contamination in the area, this UST is not a *REC* for the site.

The UST documents for this facility indicate that a 230,000 gallon capacity fuel oil UST was also located at a location approximately 0.3 mile southwest of the site. No information is included in the VFC documents regarding the current status of the fuel oil UST; however, the Thomson Consumer Electronics facility is no longer in operation and the buildings have been removed. Based on the reported distance of the fuel oil UST from the site and its down-gradient location relative the site, it is not considered to be a *REC* for the site.

The EDR report shows that Thomson Consumer Electronics, Inc. is registered in the Brownfields Program under ID numbers 4071033 and 4071115. The land parcel for Brownfield ID 4071115 (a.k.a. Sherman Park – Parcel H) is located at 600 (800) N. Sherman Drive and is associated with the Sherman Park – Parcel F Brownfield property at 604 N. Sherman Drive (Brownfield ID 4071113). These properties are located adjacent to the southeast and approximately 0.1 mile south of the site. Review of a Comfort Letter for these properties issued by IDEM on May 18, 2018 shows that contaminants on these properties are being addressed by General Electric (GE) through IDEM's VRP (VRP ID 6020801) as discussed above. Based on the information obtained for the VRP investigations on these properties, they are not *RECs* for the site.

The Comfort Letter for Brownfield Property 4071115 and 4071113 also references the Continental Metals (a.k.a. Dickey & Son Machine Tool Co., Inc.) located at 3724 East 9<sup>th</sup> Street as Brownfield Property 4080602. This property is located adjacent to the east of the site, across a set of railroad tracks. Investigations conducted on this property identified metals and possible petroleum contaminants in the soil and groundwater beneath this property at concentrations exceeding regulatory screening levels. The groundwater flow beneath this property was shown to be to the west/southwest, toward the site. IDEM stated in the 2018 Comfort Letter that the groundwater sampling results were more than ten (10) years old and that no sampling has been conducted beneath the footprint of the building on the Continental Metals property and, therefore, additional sample collection and data analysis is required to determine current contaminant levels and potential exposure risk on this property. Because of the up-gradient location of this property relative to the site and the lack of information regarding current contaminant levels and conditions at the property, this property is a *REC* for the site.

Review of the documents for Brownfield ID 4071033 shows these Brownfield Properties are located from 0.25 to 0.4 mile southwest and down-gradient from the site. ERCs have been recorded for these properties that prohibit residential or agricultural use of the property, prohibits the use of groundwater at the property, and limits excavation of the soil on the property. In addition, a vapor mitigation system must be installed for all buildings on the southern parcel in these properties. Based on the distances of these properties from the site, their down-gradient locations relative to the site, and *AULs* recorded for the property in the ERC, this Brownfield is not a *REC* for the site.

### 5.2.3 Site Area Listings

**Leaking UST Release Incidents.** The following properties within 0.5 mile of the site are registered on the LUST List:

Facility Name	Distance/Gradient from Site	Incident Number	Media Affected	Status
Borden Incorporated Dairy Division 1213 North Sherman Drive	0.3 mile northeast/ Up-gradient	198912538	Soil	No Further Action – Unconditional Closure
Valero Convenience Stores 3816 East Michigan Road	0.3 mile southeast/ Cross-gradient	201102502	Soil and Groundwater	Active
Marsh Village Pantry 540 454 North Sherman Drive	0.3 mile southeast/ Cross-gradient	199711516	Soil and Groundwater	No Further Action – Conditional Closure (No residential, agricultural, or groundwater use)
Rich Oil 6376 3802 East 13 <sup>th</sup> Street	0.4 mile northeast/ Up-gradient	198910039	Soil and Groundwater	Active
Service Center 3856 East Michigan Road	0.4 mile southeast/ Cross-gradient	199911523	Soil	No Further Action – Unconditional Closure

Based on the reported statuses for these release incidents, the distances of the properties from the site, and/or the elevations of the properties relative to the site, these releases are not *RECs* for the site.

**Brownfields Properties.** The following properties within 0.5 mile of the site are registered as Brownfields Properties:

Property Name	Distance/Gradient From Site	Brownfield ID	Status
Sherman Park Parcel C East North and North Tuxedo St.	0.3 mile southwest/ Down-gradient	4071118	ERC recorded for property in 2012. No residential or agricultural use, no groundwater use, limitations on soil excavations.
Sherman Park Parcel I E. Michigan Rd. & N. Sherman Dr.	0.3 mile southeast/ Cross-gradient	4071116	ERC recorded for property in 2012. No residential or agricultural use, no groundwater use, limitations on soil excavations.
Sherman Park Parcel D 3518 E. Michigan Road	0.3 mile southwest/ Down-gradient	4071119	ERC recorded for property in 2012. No residential or agricultural use, no groundwater use, limitations on soil excavations, operate vapor mitigation system in buildings on property.
Minnie Hartmann Center 3734 East Vermont Street	0.4 mile south/ Cross-gradient	4150907	Asbestos removal
Sherman Park Parcel B 501 North LaSalle Street	0.4 mile southwest/ Down-gradient	4071117	ERC recorded for property in 2012. No residential or agricultural use, no groundwater use, limitations on soil excavations.

Based on the reported statuses of these properties, the distances of the properties from the site, and/or the elevations of the properties relative to the site, these properties are not *RECs* for the site.

**VRP Facilities.** The following facilities within 0.5 mile of the site are registered in the VCP:

<b>Property Name</b>	<b>Distance/Gradient From Site</b>	<b>VRP ID</b>	<b>Status</b>
Olney MetalFab 801 North Olney Street	0.2 mile southwest/ Down-gradient	6080201	ERC recorded for property and Covenant Not to Sue has been issued for the property.
Than/Harcros Indianapolis 3517 East Michigan Road	0.4 mile southwest/ Down-gradient	6011005	Active. VOCs in groundwater.

Based on the reported statuses of these properties, the distances of the properties from the site, and/or the elevations of the properties relative to the site, these properties are not *RECs* for the site.

## 6.0 PHYSICAL SETTING INFORMATION REVIEW

The following section presents information as to the site's physical setting. Note the terms "up-gradient, cross or side-gradient and down-gradient" may be used in this report and refer to the topographic gradient. Groundwater flow direction and gradient often mirror topography. However, the groundwater flow direction and the depth to any shallow groundwater may vary based upon many factors, including seasonal changes (e.g., precipitation amounts), subsurface soil types and conditions, and the depth to the soil/bedrock interface. Actual groundwater gradient, depth, and flow directions cannot be confirmed without information obtained from groundwater monitoring wells installed on the site and/or nearby properties.

### 6.1 Topographic Map Information

The site is part of the northeast ¼ of Section 5, Township 15 North, Range 4 East in Marion County as shown on the Indianapolis East, Indiana 7.5 minute series topographic quadrangle map prepared by the United States Geological Survey. The elevation of the site is approximately 780 feet above mean sea level. The topography of the site and the surrounding area is generally level. A copy of the topographic map for the site area is presented in **Appendix A**.

### 6.2 Surface Water Characteristics

The nearest surface water feature to the site is Pogue's Run, located approximately 4,500 feet north and down-gradient of the site. Pleasant Run is located approximately 1 mile southeast of the site and Brookside Creek is located approximately 1 mile northeast of the site. No other significant surface water features are located in the immediate site vicinity. Review of the Federal Emergency Management Agency (FEMA) Flood Insurance Rate Map (FIRM) for the site area, the site is not located within the 100-year or 500-year flood plains surface water features near the site.

### 6.3 Soil and Bedrock Characteristics

According to the United States Department of Agriculture Soil Survey of Marion County, Indiana, the subject site is located on the Crosby-Brookston soil association. These soils are Deep, somewhat poorly drained and very poorly drained, nearly level and gently sloping soils formed in a thin silty layer and the underlying glacial till. The specific soil type on the site was identified as follows:

**Urban land-Crosby-Treaty Complex, fine loamy subsoil, 0 to 2 percent slopes** – Urban land consists of land that is so altered and obscured by public works and structures that identification of the soils is not feasible. The Crosby portion of this complex consists of silt loam, silty clay loam, clay loam, and loam and varies in depth from 0 inches to 79 inches. The Treaty portion of this complex consists of silty clay loam and loam and varies in depth

from 0 inches to 79 inches. The risk of corrosion to uncoated steel in this soil complex is rated as high. The permeability of this soil complex has not been rated.

The Bedrock Geologic Map of Indiana shows bedrock beneath the site is the Muscatatuck Group of Devonian Age. The Muscatatuck Group consists of dolomite and limestone. The depth to bedrock near the site is approximately 150 feet.

#### **6.4 Groundwater Characteristics**

Information regarding groundwater conditions specifically for the site is not readily available. Investigations conducted on the properties adjacent to the east and southeast of the site indicate shallow groundwater is present in the site area in silty clay soils at depths from 15 to 20 feet below the ground surface. The groundwater flow direction in the site area has been shown to be to the west/southwest.

In general, groundwater in Marion County is obtained primarily from surficial sand and gravel aquifers, buried sand and gravel aquifers, and carbonate bedrock aquifers. The surficial sand and gravel consists of Wisconsinan and older glaciofluvial or fluvial sand and gravel and minor windblown deposits in the form of dune sands. The surficial sand and gravel aquifer is generally unconfined along rivers and hydraulically connected to buried sand and gravel aquifers in places. Recharge to the aquifer is from direct infiltration of precipitation. Streams can also function as recharge sources during times of drought or heavy pumping. The thickness of the surficial sand and gravel aquifer varies from 10 to 150 feet. Well yields from the surficial sand and gravel aquifer range from 100 gallons per minute to 2,000 gallons per minute.

Buried sand and gravel aquifers were deposited as outwash-plain deposits, valley fill, thin sheets of stratified drift, and small pockets of coarse-grained glaciolacustrine sediment. Where these deposits are continuous, they can be sources of large amounts of water. The buried sand and gravel aquifers are usually confined by layers of low-permeability till. Recharge is probably by infiltration of precipitation through confining layers. The thicknesses of buried sand and gravel aquifers range from 5 feet to 50 feet. Well yields from these aquifers range from 10 to 250 gallons per minute.

Carbonate bedrock aquifers are present beneath the Marion County area. Shales and limestones of Ordovician age are overlain by carbonate rock sequences of Silurian and Devonian age. Silurian and Devonian carbonate bedrock aquifers are preferred as water sources over Ordovician age aquifers. The Silurian and Devonian carbonate rocks were once exposed and underwent some karst development. These bedrock deposits are now covered by glacial deposits. It is the weathered zone in the carbonate rocks that is most likely to produce significant amounts of water because of solution enhanced bedding planes, joints, and fractures. Recharge to the carbonate aquifers is mostly by infiltration and percolation of rainwater through overlying glacial deposits. Thicknesses of carbonate bedrock aquifers range from 40 to 300 feet, but only the upper 150 feet is generally tapped. Well yields of more than 100 gallons per minute are possible from these aquifers.

## 7.0 HISTORICAL INFORMATION REVIEW

This section presents historical information that is both reasonably ascertainable and readily available as per ASTM guidelines in order to reveal the site's obvious usage from 1940 or its first developed use, whichever is earlier. Reasonable attempts were made to interview those with historical information about the site. Historical records review for non-adjointing properties was out-of-scope.

### 7.1 Site Ownership

According to information obtained from the Indianapolis/Marion County MapIndy Geographic Information System (GIS), the site is currently owned by Rutters LLC, which acquired the site from Marion County in 2015. Previous owners were shown as Brian Schutt, Robert Barker, and Raymond Justak. The names of the site owners prior to 2010 were not included in the GIS report. Property transfer records were not reviewed to determine the names of prior site owners prior Raymond Justak in 2010. No obvious environmental concerns are associated with the listed site owners.

### 7.2 Aerial Photographs

Aerial photographs depicting the site area for the years 1937, 1941, 1956, 1962, 1972, 1979, 1986, 1993, 1999, 2003, 2008, 2013, 2015, 2016, and 2017 were obtained from the Indianapolis/Marion County MapIndy GIS. The aerial photographs are described below. Note that the scale and clarity of aerial photographs necessarily affect and limit evaluation of features and conditions that may be depicted. Copies of the provided aerial photographs are presented in **Appendix E**.

The 1937, 1941, 1956, 1962, 1972, 1979, and 1986 photographs show the site improved with several commercial buildings that cover nearly the entire site. Details of the building construction or the operations of the building occupants cannot be discerned from these photographs. No evidence of environmental concerns (e.g., ASTs, surface staining, etc.) is visible on the site on these photographs. North Kealing Avenue was located along the west site boundary, East 9<sup>th</sup> Street was located along the south boundary, and railroad tracks were located along the south half of the east site boundary. What appear to have been residences were located on the properties adjacent to the north and west of the site. A small commercial building was adjacent to the east of the north end of the site and a large commercial/industrial facility was located farther east, across the railroad tracks. Commercial facilities were also located on the properties adjacent to the south of the site, across East 9<sup>th</sup> Street and the railroad tracks. No obvious environmental concerns are visible on the properties adjacent to the site on these photographs.

The 1993, 1999, 2003, 2008, 2013, and 2015 photograph shows the site improved with two (2) commercial buildings on the central and south portions. A building formerly over the north and northeast portions of the site had been removed. Details of the buildings or the site operations cannot be discerned from these photographs. The properties adjacent to the site appear mostly unchanged since 1986 except for what appears to be fill activity on the property to the southeast of the site across East 9<sup>th</sup> Street and the railroad tracks. A large commercial building located farther to the southeast of the site was removed between 2008 and 2013. Possible environmental concerns visible on the properties adjacent to the site consist of the possible fill material on the property to the southeast of the site.

The 2016 and 2017 photographs show the site improved with commercial buildings on the central and southwest portions. The building formerly on the southeast portion of the site had been removed, but what appears to be trash or debris is scattered over the southeast portion on these photographs. Details of the site buildings or of the debris on the southeast portion of the site cannot be discerned. The properties adjacent to the site were mostly unchanged from 2015. Possible environmental concerns visible on the properties adjacent to the site consist of the possible fill material on the property to the southeast of the site.

### 7.3 City Directories

Historical city directory listings for the site address and surrounding properties were obtained from EDR. The directories were reviewed at approximate five (5) year intervals for the period between 1920 and 2014. A copy of the EDR city directory report is presented in **Appendix F**. The listed occupants of the site and adjacent properties are summarized below. Note that the site address may or may not appear as a listing in directories reviewed.

The listed of the site address of 911 North Kealing Avenue consisted of B&H Specialty Company (tool manufacturers), Crescent/Excelsior Machinery Company, and Excelsior Industries Inc (machines) in 1940; Crescent Excelsior Machinery Company and Excelsior Industries (machines) in 1945; Crescent Excelsior Machinery Company from 1949 to 1985; Blade Tech Inc cigarette cutting blades in 1990; and Lewis Meyers in 2010. The listings from 1959 and 1964 indicate Crescent Excelsior Machinery was a knife manufacturer. The listings from 1980 and 1985 indicate Crescent Excelsior Machinery manufactured cigarette cutting machinery. Potential environmental concerns associated with the listed site occupants consist of the likely use of petroleum based cutting oils, solvents, and other *petroleum products* and potentially *hazardous substances* by the manufacturing companies on the site from at least 1940 through the 1990s.

Listed occupants of the properties near the site included a mixture of residences and commercial/industrial facilities. Potential environmental concerns for the site included the following listings:



3724 East 9 <sup>th</sup> Street (adjacent east of the site)	
Pyramid Stone Company	1935
Adroit Tool and Engineering Company	1949, 1954
Dickey & Son Machine & Tool Company	1959, 1964, 1970, 1975, 1980, 1985, and 1990

906 North Sherman Drive (adjacent east of the site)	
Horace G. Casady coal	1920
John G. Keller coal	1925
Casady Fuel & Supply Company	1930, 1935, 1940, 1945, and 1949
Hooley Construction Company	1949
Indianapolis Construction Co.	1964

950 North Sherman Drive (adjacent east of the site)	
Capitol Ice & Fuel Company	1935
Ready Mixed Concrete Corp East Plant	1945, 1949, 1954, and 1959

Potential environmental concerns associated with these companies consist of the possible storage and/or use of *petroleum products* or *hazardous substances* in the operations on these properties.

#### 7.4 Historical Fire Insurance Maps

Historical Sanborn fire insurance maps for the site area were obtained from EDR. The site was included on maps from 1915, 1950, 1956, 1965, and 1967. Information presented on the provided historical fire insurance maps is summarized in the following paragraphs. Note that the scale and clarity of such maps necessarily affect and limit evaluation of features and conditions that may be depicted on a particular map. A copy of the EDR Certified Sanborn Map Report is presented in **Appendix G**.

The 1915 map shows the site as a vacant unimproved lot. North Kealing Avenue was located along the west site boundary, East 9<sup>th</sup> Street was located along the south boundary, and railroad tracks were located along the south end of the east site boundary. The properties adjacent to the site were also vacant undeveloped lots. The J. B. Rickey Veneer Mill and log yard was located to the southeast of the site, across 9<sup>th</sup> Street and the railroad tracks. The properties east of the railroad tracks were occupied by residences, and the Casady Coal Company coal yard was located farther to the northeast. No obvious environmental concerns are shown on the site or the properties immediately adjacent to the site on this map.

The 1950 and 1956 maps show the site occupied by the Crescent Excelsior Machinery Company. A factory building is shown on the south and central portions of the site and an “L” shaped warehouse was located over the north end of the site. Details concerning the operations at the machinery company are not shown on the map. Residences were located on the properties adjacent to the north and west of the site. The property adjacent to the east was occupied by a storage warehouse, with a lumber yard and larger warehouses to the northeast, and a machine shop and the Casady Coal Company located farther east across the railroad tracks. The property



adjacent to the south of the site consisted of vacant unimproved lots, with the William Vogel Cabinet and Sheet Metal Shop located to the southeast across East 9<sup>th</sup> Street and the railroad tracks. A contractor's equipment manufacturing facility with a paint and carpenter's shop was located farther to the southwest, approximately 300 feet from the site. Potential environmental concerns consist of the possible use of *petroleum products* and/or *hazardous substances* at the Crescent Excelsior Machinery Company on the site, at the machine shop and sheet metal shop on the properties to the east and southeast of the site, and at the manufacturing facility to the southwest of the site. No petroleum or chemical storage areas are shown on those properties, however.

The 1965 and 1967 maps show the site unchanged from 1956. The properties adjacent to the north and west were also unchanged from 1956. A storage building is again shown on the adjoining property east of the site, but a large machine shop and truck parking lot had been constructed farther to the east across the railroad tracks. A receiving warehouse had been constructed on the property adjacent to the south of the site for the contractor's equipment manufacturer located farther southwest. The property to the southeast of the site, across East 9<sup>th</sup> Street and the railroad tracks, was occupied by a factory building for the R.C.A. Manufacturing Company. Potential environmental concerns consist of the possible use of *petroleum products* and/or *hazardous substances* at the Crescent Excelsior Machinery Company on the site and at the machine shop and manufacturing facilities to the east and south of the site.

## 8.0 RECONNAISSANCE

This section presents information gathered during the reconnaissance of the site and adjoining properties. This non-invasive reconnaissance was conducted to observe accessible and representative portions of the site for evidence of *RECs*. The following indicators of *RECs*, as per ASTM guidelines, were the focus of this reconnaissance: stained soils, stressed vegetation, transformers, evidence of above ground or underground storage tanks, trash and debris, and use and/or storage of hazardous substances or petroleum products. IWM Consulting also interviewed (or made reasonable attempts to do so) the site representative identified by the Client to gain more information about the site uses and environmental issues, if known by the interviewee.

The reconnaissance was conducted on July 19, 2018 at approximately 11:00 a.m. by Hugh Smith of IWM Consulting. Mr. Jim Bowden and Mr. Chris Staab from Rivoli Park Neighborhood provided access to the site and accompanied Mr. Smith during the inspection of the site facility. Weather conditions were clear with the temperature in the mid-70s (degrees Fahrenheit).

The inspection consisted of accessing the on-site buildings and noting interior conditions, and then walking the site on a crossing pattern that provided overlapping views of the surface of the site. The majority of the was covered with building debris resulting from a fire in the former site facility. The northeast and east portions of the are covered with a dense overgrowth of trees and brush that prevented access to those areas.

### 8.1 General Site Setting

The site is located approximately three (3) miles northeast of Monument Circle in the Indianapolis, Indiana, central business district. Properties in the immediate site vicinity are occupied by single-family residences, warehouses for Miller Veneers, and a manufacturer of equipment and systems for steelmakers. Properties immediately east and southeast of the site are vacant lots.

Access to the site is from North Kealing Avenue, located west of the site. The site consists of 0.41 acres and is improved with the remains of two (2) commercial/industrial buildings. The site is currently unoccupied but was reportedly most recently occupied by Blade Tech Inc., a manufacturer of cigarette cutting machines. A Site Area Map showing details of the site and adjacent properties is presented in **Appendix A**. Photographs of the site and the surrounding properties are presented in **Appendix B**.

Utility services are not currently connected at the site. Citizens Energy Group provides water, sewer, and natural gas services for the site area. No evidence of water wells or septic systems was observed on the site. Indianapolis Power and Light provides electricity for the area.

### **8.1.1 Site Structure Descriptions**

A former warehouse/manufacturing building is located over the north portion of the site. The building contains approximately 1,400 square feet of floor space and is in very poor condition, with the south wall of the building missing. Historical review indicates the building was constructed in the 1930s. Exterior construction consists of a concrete slab-on-grade foundation, wood walls, and asphalt-based roofing materials. Cement asbestos board (Transite) shingles cover the west exterior wall of the building. The interior of the building was mostly unfinished except for areas of gypsum board on the walls.

A former warehouse/manufacturing building is located on the southwest corner of the site. This building contains approximately 2,000 square feet of floor space and is in very poor condition. The east wall of this building is missing and the interior of the building had sustained significant fire damage. Historical review indicates the building was constructed in the 1930s. Exterior construction consists of a concrete slab-on-grade foundation, wood walls, and asphalt-based roof shingles. The southwest and northwest exterior walls are covered with Transite shingles. The building interior is not finished.

The buildings are currently unoccupied, and neither building is heated or cooled. Historical city directories indicate the most recent occupant was a manufacturer of cigarette cutting machinery and cigarette packaging materials were scattered throughout the north building. No other indications of the former site operations were noted during the site inspection.

### **8.1.2 Site Observations**

The areas of the site not covered by the buildings appeared to be paved with concrete; however, the surface of the site is covered with building debris from a building fire that occurred circa 2015. The debris includes lumber, roofing shingles, Transite shingles, and bricks and completely obscured the view of the ground surface in the area of the building formerly on the southeast portion of the site.

The north end of the site, north of the buildings, appeared to be paved with concrete, but the majority of this area and the area along the east site boundary were densely overgrown with trees and brush that prevented a thorough inspection of those areas.

Four (4) 1-gallon capacity containers of Pure CMC Part A and Part B adhesive were observed in the north building, and several empty 5-gallon capacity containers were also observed. No evidence of releases of *hazardous substances* or *petroleum products* was observed, but the majority of the surface of the site was covered with the debris discussed above that obscured the view of the building floors and the surface of the site.

No evidence of ASTs or USTs was observed on the site.

No strong, pungent, or noxious odors were observed on the site.

No pools of liquid were observed on the site.

No equipment known to contain or likely to contain polychlorinated biphenyls (PCBs) was observed on the site.

No stained soil and/or pavement was observed on the site; however, as discussed above, the ground surface and building floors were covered with debris that obscured the view of the ground surface and floors.

No interior or exterior drains and/or sumps were observed on the site.

No pits, ponds, or lagoons were observed on the site.

No stressed vegetation was observed on the site.

No evidence of the disposal of solid waste was observed on the site and no evidence of fill material from an unknown origin was observed.

No evidence of the discharge of wastewater or other liquid (including storm water) into a drain, ditch, underground injection system, or stream on or adjacent to the site was observed.

No evidence of wells (including dry wells, irrigation wells, injection wells, abandoned wells, monitoring wells, or other wells) was observed on the site.

## **8.2 Reconnaissance: Descriptions of Adjoining Properties**

Current uses of adjoining properties were assessed via visual reconnaissance from the subject site and/or public right-of-way areas. Details and orientations of these properties are depicted on the site area map presented in **Appendix A**. Observed uses of adjoining properties and observable evidence of environmental concerns or *RECs* are described as follows:

**North Adjoining Property.** An alley is located along the north site boundary. A single-family residence is located on the property adjacent to the north of the site, across the alley. *RECs* were not observable on this property as viewed during the site inspection. This property is located topographically cross-gradient from the site.

**East Adjoining Property.** A small warehouse for Miller Veneers is located adjacent to the east of the north portion of the site. The property adjacent to the east of the south portion of the site is vacant land overgrown with trees and brush, with railroad tracks beyond. *RECs* were not observable on these properties as viewed during the site inspection; however, the dense vegetation obscured the view of the area east of the south portion of the site. These properties are located topographically up-gradient from the site.

**West Adjoining Property.** North Kealing Avenue is located along the west site boundary. The properties adjacent to the west of the site, across North Kealing Avenue, are occupied by single-family residences. *RECs* were not observable on these properties as viewed during the site inspection. These properties are located topographically down-gradient from the site.

**South Adjoining Property.** East 9<sup>th</sup> Street is located along the south site boundary. The property adjacent to the south of the site, across East 9<sup>th</sup> Street, is occupied by a warehouse for Amerifab, Inc., which manufactures equipment and systems for steelmakers in a facility located approximately 400 feet southwest of the site. *RECs* were not observable on this property as viewed during the site inspection. This property is located topographically up-gradient from the site.

## 9.0 INTERVIEWS

Reasonable attempts were made to interview those with information concerning the site's past and current uses and environmental issues or problems, if any. Completed interviews are summarized below. Records of communication are presented in **Appendix H**.

### 9.1 Interview with Owner, Site Manager and/or Occupants

Mr. Jesse Cross, the site owner, was contacted for information about the current site conditions and the historical usage of the site. A response from Mr. Cross was not received by the date of this report. Information received from Mr. Cross that affects the findings and/or conclusions of this report will be forwarded as an addendum.

Mr. Chris Staab of the Rivoli Park Neighborhood was interviewed during the site inspection. Mr. Staab stated the site was formerly occupied by a cabinet manufacturer from circa 1996 through 2012. Mr. Staab stated that areas residents have told him that previous occupants of the site included manufacturers of saws and cutting blades and a paint shop. The site has been unoccupied since at least 2012. A fire destroyed most of the site buildings in 2015 or 2016.

### 9.2 Interview with Local Government Officials

Ms. Ethel Dodds of the Indianapolis Fire Department was contacted for information regarding environmental concerns at the site. Ms. Dodds responded that the Fire Department shows no records of hazardous materials or other environmental runs for the site address of 911 North Kealing Avenue.

The Marion County Health Department was contacted for information regarding environmental concerns at the site. Ms. Janeth Gomez, Office Assistant for the Health Department, provided copies of service summaries and related documents for complaints filed against the site. Copies of the provided documents are presented in **Appendix H** with the record of communication for the Health Department. The documents are summarized below.

- A report for an inspection conducted on August 26, 2009 was sent to the site owner on September 14, 2009. Friable asbestos containing material (ACM) was observed on the exterior of the site building (i.e., Transite siding) during the inspection. The Health Department indicated that the Transite siding be removed or repaired by a qualified contractor. Mr. Raymond Justak, the site owner, responded that the site was being sold to Robert Barker on a conditional sales contract and that he would contact him to discuss the situation.
- A Request for Service Summary for a complaint filed on September 14, 2009 shows that personnel from the Health Department inspected the site on August 26, 2009 and noted several broken pieces of Transite siding on the site buildings in need of repair. Health Department personnel met with the site owner on October 20, 2009. The owner bagged

the broken pieces of Transite siding from the ground and painted the broken edges of the Transite siding on the building. A copy of an Asbestos Disposal Form for the Transite removed from the site was received by the Health Department on January 4, 2010. The Health Department closed the case for this complaint on January 5, 2010.

- An Asbestos Waste Shipment/Disposal Record dated December 30, 2009 shows that Mr. Barker disposed of one (1) bag of asbestos waste at the Southside Landfill in Indianapolis.
- A Request for Service Summary for a complaint filed on January 30, 2013 documents that a complaint from a neighbor to the site about the condition of the building and the possible asbestos issue. A sample of the Transite siding was analyzed for asbestos and the results showed the Transite contained 12 percent chrysotile asbestos. A Notice of Violation (NOV) was issued to the site owner. Ten (10) follow-up inspections were conducted between March 2013 and February 2015. The inspections noted that the property was vacant during that time period but no actions were taken to address the Transite siding on the site building(s). The inspection summaries indicate that the condition of the Transite siding continued to deteriorate over time and broken pieces of the Transite siding were scattered across the ground. No further information was included in the Health Department documents related to the Transite siding at the site.
- A complaint was filed with the City of Indianapolis in 2013 noting high weeds and grass over 12 inches tall were present on the site. The record of the complaint notes that it had been received and was being processed. No other information related to this complaint was included in the Health Department documents.

## 10.0 TIER 1 VAPOR ENCROACHMENT SURVEY

A *Tier 1 VES* was conducted for the site to determine if current or historical practices at the site and surrounding properties may have resulted in a *VEC* at the site. The *VES* was conducted in accordance with ASTM Standard E2600-10. The objective of a *VES* is to determine if a *VEC* exists, likely exists, or cannot be ruled out and provide information to support those conclusions. The Tier 1 screening consisted of an evaluation of the existing and planned use of the site; the types of structures existing or planned on the site; Federal, state, and tribal government records for the site area to identify potentially contaminated property sources with *COC* on or within the *area of concern (AOC)*; historical records related to prior use of the site and surrounding properties to identify known or potentially contaminated property sources having *COC*; the general physical setting information; and natural and man-made conduits that can serve as preferential pathways.

The *VES* consisted of a review of the regulatory agency database records noted in Section 5.0 of this report for properties located in the *AOC*, a review of current and historical property use information, and a review of User provided information regarding the site usage and conditions. The *AOC*, also referred to as the *approximate minimum search distance*, is 1/3 of a mile for *COC* and 1/10 of a mile for petroleum hydrocarbon *COC* and may be reduced based on factors such as groundwater flow direction, hydrogeological and hydrologic considerations, subsurface geologic features, topographical gradients, and/or available groundwater flow information.

Properties within the *AOC* that are registered on the reviewed databases are evaluated to determine whether or not *COC* are likely to be present. If known, groundwater flow direction, depth to groundwater, the presence of vapor conduits that may result in preferential pathways, the cleanup status for a contaminated property, and soil characteristics are evaluated to determine if a *VEC* at the site (1) exists, (2) is likely to exist, (3) cannot be ruled out, or (4) does not exist.

A *VES* was completed for the site and surrounding properties utilizing the standard environmental record sources described above. Based on the lack of information regarding the operations of the former manufacturing companies on the site and the lack of current information regarding contamination in the soil and groundwater associated with the Former Blade Tech Cabinet Manufacturing Buildings on the property east of the site, a *VEC* cannot be ruled out for the site.



## 11.0 DATA GAPS

ASTM E1527-13 defines a *data gap* as “a lack of or inability to obtain information required by this practice despite good faith efforts by the environmental professional to gather such information.” IWM Consulting conducted this Phase I ESA for the site and has identified the following *data gaps*:

- The historical use of the property could not be identified back to first developed use. However, historical Sanborn fire insurance maps show that the site and properties immediately adjacent to the site were vacant lots in 1915. Based on this information, the lack of information regarding the site usage prior to 1915 is not a significant data gap for this Phase I ESA.
- IWM Consulting was unable to interview the current or previous site owners. No information is readily available about the operations of the former site occupants; therefore, the lack of interviews with the current and previous site owners is considered to be a significant data gap for this Phase I ESA.

## 12.0 ADDITIONAL SERVICES

Additional services provided in the Phase I ESA Report include the following:

- Site photographs
- Site area map
- Copies of historical aerial photographs
- Copies of historical city directory listings
- Copies of historical Sanborn fire insurance maps

### **13.0 DEVIATIONS**

The majority of the site is covered with debris from a building fire or with dense vegetation that prevented a thorough inspection of the site and the surface at the site.

## 14.0 REFERENCES

1. ASTM International (ASTM) E1527-13 “Standard Practice for Environmental Site Assessments: Phase I Environmental Site Assessment Process”
2. Environmental Data Resources, Shelton, Connecticut, Certified Sanborn Map Report, Former Cabinet Manufacturer, 911 North Kealing Avenue, Indianapolis, Indiana, July 17, 2018
3. Environmental Data Resources, Shelton, Connecticut, EDR City Directory Abstract, Former Cabinet Manufacturer, 911 North Kealing Avenue, Indianapolis, Indiana, July 18, 2018
4. Environmental Data Resources, Shelton, Connecticut, Radius Map Report, Former Cabinet Manufacturer, 911 North Kealing Avenue, Indianapolis, Indiana, July 17, 2018
5. Federal Emergency Management Agency, Flood Insurance Rate Map for Marion County, Indiana, All Jurisdictions, Panel 163 of 290, Map Number 18097C0163F, Revised April 19, 2016
6. Gray, Henry H., Curtis H. Ault, and Stanley J. Keller, Bedrock Geologic Map of Indiana, Published 1987
7. Gray, Henry H., Map of Indiana Showing Thickness of Unconsolidated Deposits, 1983
8. Indiana Department of Environmental Management, Facility Search, <https://vfc.idem.in.gov/FacilitySearch.aspx>
9. Indianapolis/Marion County, Indiana MapIndy Geographic Information System, <http://maps.indy.gov/MapIndy/>
10. Indianapolis/Marion County, Indiana MapIndy Geographic Information System, <http://maps.indy.gov/MapIndy/>, Aerial Photographs from 1937, 1941, 1956, 1962, 1972, 1979, 1986, 1993, 1999, 2003, 2008, 2013, 2015, 2016, and 2017
11. U. S. Geological Survey, Hydrogeologic Atlas of Aquifers in Indiana, Water Resources Investigations Report 92-4142, 1994
12. United States Department of Agriculture, Natural Resources Conservation Service, Web Soil Survey, <http://websoilsurvey.nrcs.usda.gov/app/>
13. United States Department of Agriculture, Soil Conservation Service in cooperation with the Purdue Agricultural Experiment Station, Soil Survey of Marion County, Indiana, Issued September 1978
14. USGS Topographic Map, 7.5 Minute Series, Indianapolis East, Indiana Quadrangle Map, 2016

## 15.0 PROFESSIONAL STATEMENT

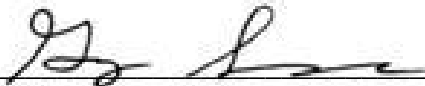
We declare that, to the best of our professional knowledge and belief, we meet the definition of Environmental Professional as defined in §312.10 of 40 CFR 312. We have the specific qualifications based on education, training, and experience to assess a *property* of the nature, history, and setting of the subject *property (the site)*. We have developed and performed the all appropriate inquiries in conformance with the standards and practices set forth in 40 CFR Part 312. Copies of the environmental qualifications of the Environmental Professionals are included in **Appendix I**.

### Signature of Environmental Professional

By 

Dated: August 16, 2018

Hugh Smith, Project Manager  
IWM Consulting Group, LLC

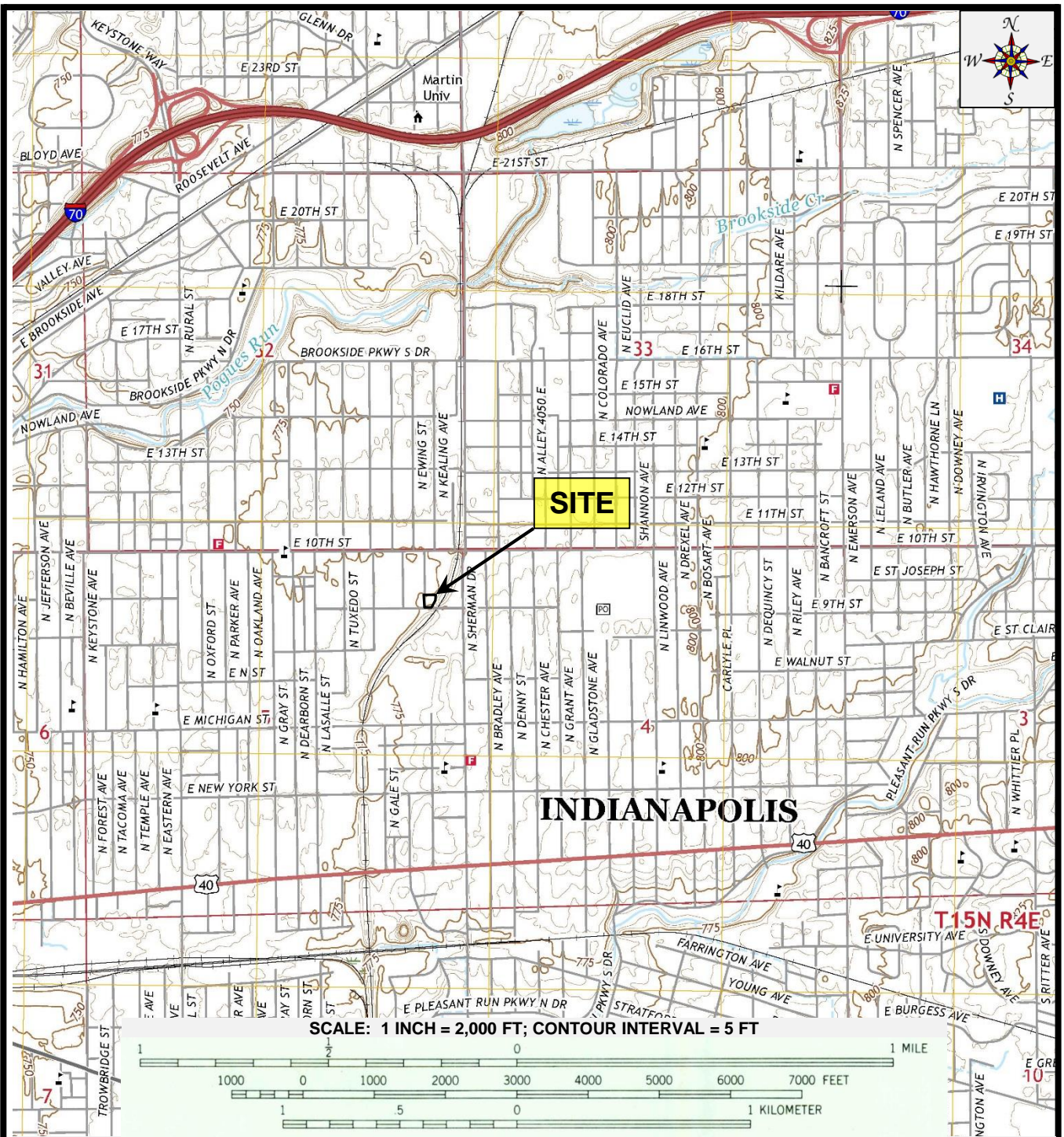
By 

Dated: August 16, 2018

Greg Scarpone, LPG  
Vice President/Environmental Services  
IWM Consulting Group, LLC

**APPENDIX A  
SITE MAPS**





SOURCE: INDIANAPOLIS EAST, INDIANA, USGS TOPOGRAPHIC QUADRANGLE MAP, 2016



7428 Rockville Road, Indianapolis, Indiana 46214  
 (317) 347-1111 Fax: (317) 347-9326

FIGURE 1

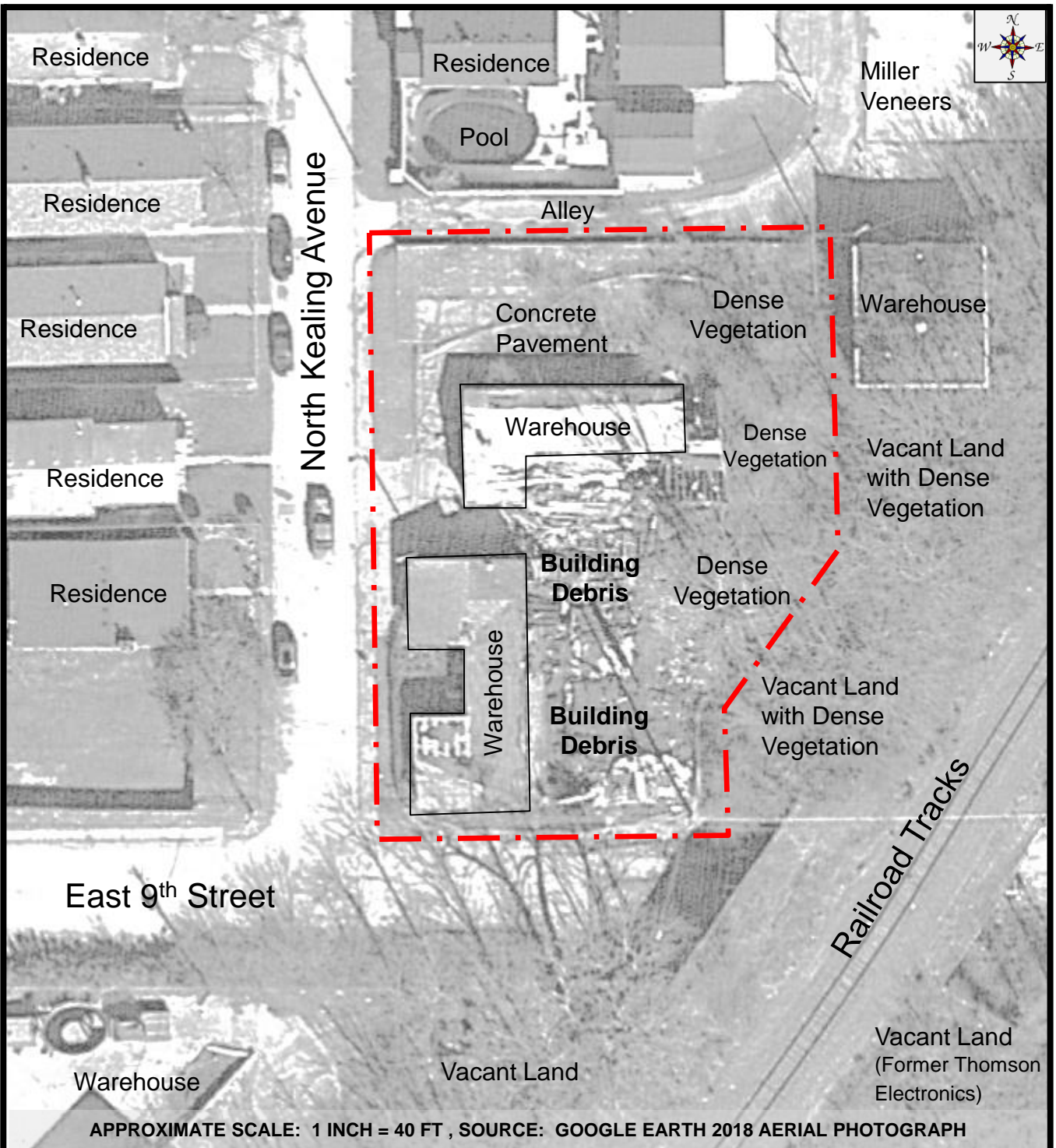
**Site Location Map**  
**Former Blade Tech Manufacturing Buildings**  
**911 North Kealing Avenue**  
**Indianapolis, Indiana**

CLIENT

**THE CITY OF INDIANAPOLIS**  
**INDIANAPOLIS, INDIANA**

Project	Task	Size	Date
IN18025	04	A	7/20/2018





7428 Rockville Road, Indianapolis, Indiana 46214  
 (317) 347-1111 Fax: (317) 347-9326

FIGURE 2

**Site Area Map**  
**Former Blade Tech Manufacturing Buildings**  
**911 North Kealing Avenue**  
**Indianapolis, Indiana**

CLIENT

**THE CITY OF INDIANAPOLIS**  
**INDIANAPOLIS, INDIANA**

Project	Task	Size	Date
IN18025	04	A	7/26/2018

**APPENDIX B**  
**SITE PHOTOGRAPHS**





Photo 1 – View of the site, looking to the southeast



Photo 2 – View of the site, looking to the northeast



Photo 3 – View of the site, looking to the northwest



Photo 4 – Interior of the north building on the site





Photo 5 – Containers of adhesive compounds in the north building



Photo 6- Interior of the southwest building on the site



Photo 7 – Fire damage to the building frame of the southwest building on the site



Photo 8 – View showing collapsed roof on east side of the southwest building and debris across the site





Photo 9 – View showing debris on the site as seen looking to the southeast



Photo 10 – View of debris covering the site as seen looking to the northwest



Photo 11 – View showing collapsed roof over the south wall of the north building on the site



Photo 12 – Broken Transite debris on the southeast portion of the site






Photo 13 – Broken Transite siding on the north building on the site



Photo 14 – Broken Transite siding on the southwest building on the site



Photo 15 – Typical view of dense vegetation covering the northeast portion of the site



Photo 16 – View of the property adjacent to the north of the site, looking to the northeast





Photo 17 – View of the warehouse building on the property adjacent to the east of the north portion of the site



Photo 18 – View of the properties adjacent to the west of the site, looking to the southwest



Photo 19 – View of the property adjacent to the south of the site, looking to the southwest along East 9<sup>th</sup> Street



Photo 20 – View of the warehouse and parking lot on the property adjacent south/southwest of the site, looking to the east



**APPENDIX C**  
**USER PROVIDED INFORMATION**

**Questionnaire Completed By:**

User Signature: Rhiana Barkie  
User Name (printed): Rhiana Barkie  
Title: Project Manager  
Address: 200 E. Washington Street  
City/State/Zip: Indianapolis, IN 46204  
Telephone Number: (317) 327-5828  
Date of Response: 31 July 2018

**Site Property Information:**

Site Name:                       
Site Address: 911 N. Kealing Ave.  
City: Indianapolis State: IN Zip: 46201  
Site Property Owner Name: Unknown

**PHASE I ESA USER'S QUESTIONNAIRE**

In order to qualify for protection from landowner liability under CERCLA as an *innocent landowner, bona fide prospective purchaser, or contiguous property owner*, ASTM standard practice E1527-05 and the federal AAI rule (40 CFR 312) require that the user of the Phase I ESA report provide certain information (if available) to the *Environmental Professional* completing the assessment. Failure to provide this information could result in a determination that "all appropriate inquiry" is not complete. Information that is not or cannot be provided to the *Environmental Professional* may be identified as a "data gap" in the Phase I ESA report.

Please answer the following questions as completely as possible. Attach additional pages as needed.

1. **Environmental cleanup liens that are filed or recorded against the site (40 CFR 312.25).** Are you aware of any environmental cleanup liens against the site that are filed or recorded under federal, tribal, state or local law?

Yes       No

If yes, please provide known details of the lien \_\_\_\_\_  
\_\_\_\_\_  
\_\_\_\_\_

Has a search of land title records for environmental liens and/or AULs been conducted for the site?

Yes       No

2. **Activity and land use limitations that are in place on the site or that have been filed or recorded in a registry (40 CFR 312.26).** Are you aware of any activity and use limitations (AULs), such as engineering controls, land use restrictions, or institutional controls that are in place at the site and/or have been filed or recorded in a registry as applicable to the site as a result of environmental contamination, investigation, cleanup, or related matters?

Yes  No

If yes, please provide known details of the AULs \_\_\_\_\_  
\_\_\_\_\_  
\_\_\_\_\_

3. **Specialized Knowledge or Experience of the person seeking to qualify for the LLP (40 CFR 312.28).** As the user of this ESA, do you have any specialized knowledge or experience related to the site or nearby properties? For example, are you involved in the same line of business as the current or former occupants of the site or an adjoining property, such that you would have specialized knowledge about chemicals and processes used by this type of business?

Yes  No

If yes, describe or attach details of your specialized knowledge or experience: \_\_\_\_\_  
\_\_\_\_\_  
\_\_\_\_\_

4. **Relationship of purchase price to fair market value of site if it were not contaminated (40 CFR 312.29).** Does the purchase price being paid for this site reasonably reflect the fair market value of the site? If you conclude that there is a difference, have you considered whether the lower purchase price is because contamination is known or believed to be present at the site?

Yes, I have reason to believe that the purchase price for the property has been reduced in comparison with the fair market value due to contamination known or believed to be present at the site?

No, I have no reason to believe that the purchase price for the property has been reduced in comparison with the fair market value due to contamination known or believed to be present at the site?

Not applicable. User is not involved in a purchase of the site.

5. **Commonly known or reasonably ascertainable information about the site (40 CFR 312.30).** Are you aware of commonly known or reasonably ascertainable information about the site that would help the environmental professional to identify conditions indicative of releases or threatened releases of hazardous substances or petroleum products at the site? For example:

Do you know the past uses of the site?

Yes (describe) Manufacturing of wood cabinets, excelsior packaging products AKA wood wool  
\_\_\_\_\_  
\_\_\_\_\_

No

Do you know of chemicals, hazardous substances or petroleum products that are present or once were present at the site?

Yes (describe) \_\_\_\_\_  
\_\_\_\_\_  
\_\_\_\_\_  
 No

Do you know of spills or other releases of chemicals, hazardous substances or petroleum products that have taken place at the site?

Yes (describe) \_\_\_\_\_  
\_\_\_\_\_  
 No

Do you know of any environmental cleanups that have taken place at the site?

Yes (describe) \_\_\_\_\_  
\_\_\_\_\_  
 No

6. **The degree of obviousness of the presence or likely presence of contamination at the site, and the ability to detect the contamination by appropriate investigation (40 CFR 312.31).** As the *user* of this ESA and based on your knowledge and experience related to the site, are there any *obvious* indicators that point to the presence or likely presence of contamination at the site?

Yes (describe) \_\_\_\_\_  
\_\_\_\_\_  
 No

The following information, if available, should be provided to the *environmental professional* conducting this ESA. This information is intended to assist the *environmental professional* but is not necessarily required to qualify for one of the *LLPs*. This information includes:

- Why is the Phase I ESA being performed? (e.g., to satisfy one of the requirements to qualify for Landowner Liability Protections, to reduce the uncertainty regarding the potential for Recognized Environmental Conditions in connection with the property, etc.)

Satisfy requirements to qualify for Landowner Liability Protections,  
Reduce uncertainty regarding potential for RECs.

- The type of property (e.g., agricultural, residential, commercial, industrial) and type of property transaction (e.g., sale, purchase, exchange, etc.)?

Acquisition of industrial property

- Identification of the parties who will rely on the Phase I ESA (IWM's project budget provides for one original and one copy of the report and reliance by the client and up to one additional party. Additional report copies and/or reliance by more than two parties may be prepared/granted for an additional fee).

City of Indianapolis  
Rivoli Park Neighborhood

- Identification of the site contact and how the contact may be reached.

Jesse Cross of Rutters, LLC  
133 W Market St #195 Indianapolis, IN 46204  
(317) 496-6408 crossjesse@gmail.com

- Any other *user* knowledge or experience with the site that may be pertinent to the *environmental professional* (e.g., copies of any available prior environmental site assessment reports, documents, correspondence, etc., concerning the site and its environmental condition). If possible, please provide copies of available reports and/or documents to IWM for review.

N/A

**VAPOR ENCROACHMENT SURVEY USER'S QUESTIONNAIRE**

1. Property Type:

- Commercial     Industrial     Residential     Multi-tenant     Vacant Land

2. Are there any buildings on the site property?

- Yes     No     Unknown

If yes, what is the type of construction?

Unknown

---

---

3. Will buildings/structures be constructed on the site in the future?

- Yes     No     Unknown

If yes, what is the type of construction?

---

---

4. If buildings exist or are proposed, do/will they have elevators?

- Yes     No     Unknown

5. Type of level below grade (existing or proposed)?

- Full Basement     Crawl Space     Slab on Grade     Parking Garage     Multi-level

6. Ventilation in level below grade?

- Yes     No     Unknown

7. Sump pumps, floor drains, or trenches (existing or proposed)?

- Yes     No     Unknown

8. Radon or methane mitigation system installed?

- Yes     No     Unknown

9. Heating system type (existing or proposed)? Check all that apply.

- |  |  |   |
|--|--|---|
| <input type="checkbox"/> Kerosene Heater     | <input type="checkbox"/> Fireplace           | <input type="checkbox"/> Radiant Floor Heat |
| <input type="checkbox"/> Fuel Oil Furnace    | <input type="checkbox"/> Electric Baseboard  | <input type="checkbox"/> Heat Pump          |
| <input type="checkbox"/> Wood Stove          | <input type="checkbox"/> Steam Radiation     | <input type="checkbox"/> Coal Furnace       |
| <input type="checkbox"/> Gas Furnace         | <input type="checkbox"/> Hot Air Circulation | <input type="checkbox"/> Hot Air Radiation  |
| <input type="checkbox"/> Hot Water Radiation | <input type="checkbox"/> Other               |   |

10. Type of fuel energy (existing or proposed)? Check all that apply.

- Natural Gas       Electric       Propane       Fuel Oil  
 Kerosene       Wood       Coal       Solar       Other

11. Have there ever been any environmental problems at the site?

- Yes       No       Unknown

If yes, please describe?

---

---

12. Does/will a gasoline station or laundry dry cleaning facility operate anywhere on the site?

- Yes       No       Unknown

13. Do any tenants use hazardous chemicals in relatively large quantities on the site?

- Yes       No       Unknown

If yes, please describe?

---

---

14. Have any tenants ever complained about odors in the on-site building (if present) or experienced health-related problems that may have been associated with the building?

- Yes       No       Unknown       Not applicable (no buildings present)

15. Are operations (or proposed operations) performed on the site regulated under OSHA?

- Yes       No       Unknown

16. Are there any existing or proposed underground storage tanks (USTs) or aboveground storage tanks (ASTs) on the site?

- Yes       No       Unknown

If yes, please describe?

---

---

17. Are there any sensitive receptors (e.g., children, elderly, people in poor health, etc.) that occupy or will occupy the site?

- Yes       No       Unknown



## USER INFORMATION QUESTIONNAIRE

The following questionnaire was adapted after Appendix X3 of ASTM's Standard Practice for Environmental Site Assessments: Phase I Environmental Site Assessment Process, E 1527-13 and after Appendix X3 of ASTM's Standard Guide for Vapor Encroachment Screening on Property involved in Real Estate Transactions, E 2600-10. EPA's All Appropriate Inquiry (AAI) final rule states that the "user" is responsible for providing certain information to the environmental professional. The user is the party seeking to use the standard, E 1527, to complete an environmental site assessment (ESA) of the property. The user may include, without limitation, a potential purchaser, a potential tenant, an owner, a lender, or a property manager. In order to qualify for one of the Landowner Liability Protections (LLPs) the user must provide the following information (if available) to the environmental professional. Failure to provide this information could result in a determination that "all appropriate inquiry" is not complete.

Two of the user questions below are associated with environmental liens and Activity Use Limitations (AULs), which are an indication(s) of a release on the subject site and/or neighboring property. An environmental lien is a charge, security or encumbrance on the title of the property to secure payment of a cost, damage, debt, obligation or duty arising from response actions, cleanups or other remediation actions. An AUL may provide information on the chemicals of concern, potential for exposure and pathways, control measures, which may be used to provide access to monitoring locations or remediation equipment, or similar information and/or purposes. While some AUL information may be obtained in state and/or local records others may only exist only in project documentation, which is typically not readily available. Liens and AULs are often recorded in the land title records (as opposed to a chain of title) and can be obtained by the user's title company.

Liens and AUL information, which have been developed for the property by others and provided to IWM, will be incorporated into IWM's review; however, IWM will not perform a land title or judicial record search for the site.

The information requested in the Vapor Encroachment Screening (VES) questionnaire should be provided by the User, if known, prior to conducting the VES. If the property owner or operator is not the User, then, absent an applicable legal requirement, the property owner or operator is not required to provide any information to the User or the environmental professional conducting the VES; however, the User should still complete the questionnaire indicating that the requested information is not known by the User, if necessary. The information requested in the questionnaire is intended to assist the environmental professional in properly conducting the VES.

In order for IWM to include the aforementioned information into our opinions, documentation of this information must be provided before the report is generated and preferably before the site reconnaissance is performed. The report will state which information was, or was not, provided from the user. For your convenience a checklist of this information is presented below, which must be completed and returned to IWM. This information can be e-mailed to the appropriate project manager or faxed to IWM at (260) 471-7071.

**Questionnaire Completed By:**

User Signature: \_\_\_\_\_

User Name (printed): JIM M. BOWDEN

Title: PRESIDENT, RIVOLI PARK NEIGHBORHOOD

Address: 950 NORTH GRAY STREET

City/State/Zip: INDIANAPOLIS, IN 46201

Telephone Number: 317-432-1635

Date of Response: JULY 31, 2018

**Site Property Information:**

Site Name: \_\_\_\_\_

Site Address: 911 NORTH KEALING AVENUE

City: INDIANAPOLIS State: IN Zip: 46201

Site Property Owner Name: JESSE CROSS

**PHASE I ESA USER'S QUESTIONNAIRE**

In order to qualify for protection from landowner liability under CERCLA as an *innocent landowner*, *bona fide prospective purchaser*, or *contiguous property owner*, ASTM standard practice E1527-05 and the federal AAI rule (40 CFR 312) require that the *user* of the Phase I ESA report provide certain information (if available) to the *Environmental Professional* completing the assessment. Failure to provide this information could result in a determination that "all appropriate inquiry" is not complete. Information that is not or cannot be provided to the *Environmental Professional* may be identified as a "data gap" in the Phase I ESA report.

Please answer the following questions as completely as possible. Attach additional pages as needed.

1. **Environmental cleanup liens that are filed or recorded against the site (40 CFR 312.25).** Are you aware of any environmental cleanup liens against the site that are filed or recorded under federal, tribal, state or local law?  
\_\_\_\_\_ Yes                      XXX \_\_\_\_\_ No

If yes, please provide known details of the lien \_\_\_\_\_  
\_\_\_\_\_  
\_\_\_\_\_  
\_\_\_\_\_

2. **Activity and land use limitations that are in place on the site or that have been filed or recorded in a registry (40 CFR 312.26).** Are you aware of any activity and use limitations (AULs), such as engineering controls, land use restrictions, or institutional controls that are in place at the site and/or have been filed or recorded in a registry as applicable to the site as a result of environmental contamination, investigation, cleanup, or related matters?

\_\_\_\_\_ Yes                      XXX No

If yes, please provide known details of the AULs \_\_\_\_\_  
\_\_\_\_\_  
\_\_\_\_\_

3. **Specialized Knowledge or Experience of the person seeking to qualify for the LLP (40 CFR 312.28).** As the *user* of this ESA, do you have any specialized knowledge or experience related to the site or nearby properties? For example, are you involved in the same line of business as the current or former occupants of the site or an adjoining property, such that you would have specialized knowledge about chemicals and processes used by this type of business?

\_\_\_\_\_ Yes                      XXX No

If yes, describe or attach details of your specialized knowledge or experience: \_\_\_\_\_  
\_\_\_\_\_  
\_\_\_\_\_

4. **Relationship of purchase price to fair market value of site if it were not contaminated (40 CFR 312.29).** Does the purchase price being paid for this site reasonably reflect the fair market value of the site? If you conclude that there is a difference, have you considered whether the lower purchase price is because contamination is known or believed to be present at the site?

\_\_\_\_\_ Yes, I have reason to believe that the purchase price for the property has been reduced in comparison with the fair market value due to contamination known or believed to be present at the site?

XXX No, I have no reason to believe that the purchase price for the property has been reduced in comparison with the fair market value due to contamination known or believed to be present at the site?

\_\_\_\_\_ Not applicable. *User* is not involved in a purchase of the site.

5. **Commonly known or reasonably ascertainable information about the site (40 CFR 312.30).** Are you aware of commonly known or *reasonably ascertainable* information about the site that would help the *environmental professional* to identify conditions indicative of releases or threatened releases of hazardous substances or petroleum products at the site? For example:

Do you know the past uses of the site?  
XXX Yes (describe) \_\_\_\_\_ Discussions with Neighbors and researching online seem to have  
\_\_\_\_\_ indicated that there might have a furniture finishing company, and/or other industrial  
\_\_\_\_\_ companies.  
\_\_\_\_\_

\_\_\_\_\_ No

Do you know of chemicals, hazardous substances or petroleum products that are present or once were present at the site?

XXX Yes (describe) Asbestos siding seems to still be in place on remaining walls and pile of debris on site.

\_\_\_\_\_ No

Do you know of spills or other releases of chemicals, hazardous substances or petroleum products that have taken place at the site?

\_\_\_\_\_ Yes (describe) \_\_\_\_\_

XXX No

Do you know of any environmental cleanups that have taken place at the site?

\_\_\_\_\_ Yes (describe) \_\_\_\_\_

\_\_\_\_\_ No

6. **The degree of obviousness of the presence or likely presence of contamination at the site, and the ability to detect the contamination by appropriate investigation (40 CFR 312.31).** As the *user* of this ESA and based on your knowledge and experience related to the site, are there any *obvious* indicators that point to the presence or likely presence of contamination at the site?

XXX Yes (describe) Asbestos siding seems to still be in place on remaining walls and pile of debris on site.

\_\_\_\_\_ No

The following information, if available, should be provided to the *environmental professional* conducting this ESA. This information is intended to assist the *environmental professional* but is not necessarily required to qualify for one of the *LLPs*. This information includes:

- Why is the Phase I ESA being performed? (e.g., to satisfy one of the requirements to qualify for Landowner Liability Protections, to reduce the uncertainty regarding the potential for Recognized Environmental Conditions in connection with the property, etc.)

There have been indications from Neighbors that in the it was an manufacturing and/or industrial site and potential for prior contamination. Also asbestos siding is still onsite.

- The type of property (e.g., agricultural, residential, commercial, industrial) and type of property transaction (e.g., sale, purchase, exchange, etc.)?

Industrial

Site would be purchased from current owner.

- Identification of the parties who will rely on the Phase I ESA (IWM's project budget provides for one original and one copy of the report and reliance by the client and up to one additional party. Additional report copies and/or reliance by more than two parties may be prepared/granted for an additional fee).

- Identification of the site contact and how the contact may be reached.

Jim Bowden jim.bowden@rivoliparkneighborhood.org, 317-432-1635

- Any other *user* knowledge or experience with the site that may be pertinent to the *environmental professional* (e.g., copies of any available prior environmental site assessment reports, documents, correspondence, etc., concerning the site and its environmental condition). If possible, please provide copies of available reports and/or documents to IWM for review.

**VAPOR ENCROACHMENT SURVEY USER'S QUESTIONNAIRE**

1. Property Type:

Commercial     Industrial     Residential     Multi-tenant     Vacant Land

2. Are there any buildings on the site property?

Yes     No     Unknown

If yes, what is the type of construction?

Two buildings have been almost entirely burnt to the ground due a fire at the location.

---

---

3. Will buildings/structures be constructed on the site in the future?

Yes     No     Unknown

If yes, what is the type of construction?

---

---

4. If buildings exist or are proposed, do/will they have elevators?

Yes     No     Unknown

5. Type of level below grade (existing or proposed)?

Full Basement     Crawl Space     Slab on Grade     Parking Garage     Multi-level

6. Ventilation in level below grade?

Yes     No     Unknown

7. Sump pumps, floor drains, or trenches (existing or proposed)?

Yes     No     Unknown

8. Radon or methane mitigation system installed?

Yes     No     Unknown

9. Heating system type (existing or proposed)? Check all that apply.

<input type="checkbox"/> Kerosene Heater	<input type="checkbox"/> Fireplace	<input type="checkbox"/> Radiant Floor Heat
<input type="checkbox"/> Fuel Oil Furnace	<input type="checkbox"/> Electric Baseboard	<input type="checkbox"/> Heat Pump
<input type="checkbox"/> Wood Stove	<input type="checkbox"/> Steam Radiation	<input type="checkbox"/> Coal Furnace
<input type="checkbox"/> Gas Furnace	<input type="checkbox"/> Hot Air Circulation	<input type="checkbox"/> Hot Air Radiation
<input type="checkbox"/> Hot Water Radiation	<input type="checkbox"/> Other	

10. Type of fuel energy (existing or proposed)? Check all that apply.

- Natural Gas       Electric       Propane       Fuel Oil  
 Kerosene       Wood       Coal       Solar       Other

11. Have there ever been any environmental problems at the site?

- Yes       No       Unknown

If yes, please describe?

---

---

12. Does/will a gasoline station or laundry dry cleaning facility operate anywhere on the site?

- Yes       No       Unknown

13. Do any tenants use hazardous chemicals in relatively large quantities on the site?

- Yes       No       Unknown

If yes, please describe?

---

---

14. Have any tenants ever complained about odors in the on-site building (if present) or experienced health-related problems that may have been associated with the building?

- Yes       No       Unknown       Not applicable (no buildings present)

15. Are operations (or proposed operations) performed on the site regulated under OSHA?

- Yes       No       Unknown

16. Are there any existing or proposed underground storage tanks (USTs) or aboveground storage tanks (ASTs) on the site?

- Yes       No       Unknown

If yes, please describe?

---

---

17. Are there any sensitive receptors (e.g., children, elderly, people in poor health, etc.) that occupy or will occupy the site?

- Yes       No       Unknown



**APPENDIX D**  
**REGULATORY DATABASE REPORT**

**Former Cabinet Manufacturer**

911 North Kealing Avenue  
Indianapolis, IN 46201

Inquiry Number: 5364287.2s  
July 17, 2018

# The EDR Radius Map™ Report with GeoCheck®



6 Armstrong Road, 4th floor  
Shelton, CT 06484  
Toll Free: 800.352.0050  
[www.edrnet.com](http://www.edrnet.com)

# TABLE OF CONTENTS

<u>SECTION</u>	<u>PAGE</u>
Executive Summary .....	ES1
Overview Map .....	2
Detail Map .....	3
Map Findings Summary .....	4
Map Findings .....	8
Orphan Summary .....	161
Government Records Searched/Data Currency Tracking .....	GR-1
 <b><u>GEOCHECK ADDENDUM</u></b>	
Physical Setting Source Addendum .....	A-1
Physical Setting Source Summary .....	A-2
Physical Setting Source Map .....	A-9
Physical Setting Source Map Findings .....	A-10
Physical Setting Source Records Searched .....	PSGR-1

***Thank you for your business.***  
 Please contact EDR at 1-800-352-0050  
 with any questions or comments.

### Disclaimer - Copyright and Trademark Notice

This Report contains certain information obtained from a variety of public and other sources reasonably available to Environmental Data Resources, Inc. It cannot be concluded from this Report that coverage information for the target and surrounding properties does not exist from other sources. **NO WARRANTY EXPRESSED OR IMPLIED, IS MADE WHATSOEVER IN CONNECTION WITH THIS REPORT. ENVIRONMENTAL DATA RESOURCES, INC. SPECIFICALLY DISCLAIMS THE MAKING OF ANY SUCH WARRANTIES, INCLUDING WITHOUT LIMITATION, MERCHANTABILITY OR FITNESS FOR A PARTICULAR USE OR PURPOSE. ALL RISK IS ASSUMED BY THE USER. IN NO EVENT SHALL ENVIRONMENTAL DATA RESOURCES, INC. BE LIABLE TO ANYONE, WHETHER ARISING OUT OF ERRORS OR OMISSIONS, NEGLIGENCE, ACCIDENT OR ANY OTHER CAUSE, FOR ANY LOSS OF DAMAGE, INCLUDING, WITHOUT LIMITATION, SPECIAL, INCIDENTAL, CONSEQUENTIAL, OR EXEMPLARY DAMAGES. ANY LIABILITY ON THE PART OF ENVIRONMENTAL DATA RESOURCES, INC. IS STRICTLY LIMITED TO A REFUND OF THE AMOUNT PAID FOR THIS REPORT.** Purchaser accepts this Report "AS IS". Any analyses, estimates, ratings, environmental risk levels or risk codes provided in this Report are provided for illustrative purposes only, and are not intended to provide, nor should they be interpreted as providing any facts regarding, or prediction or forecast of, any environmental risk for any property. Only a Phase I Environmental Site Assessment performed by an environmental professional can provide information regarding the environmental risk for any property. Additionally, the information provided in this Report is not to be construed as legal advice.

Copyright 2018 by Environmental Data Resources, Inc. All rights reserved. Reproduction in any media or format, in whole or in part, of any report or map of Environmental Data Resources, Inc., or its affiliates, is prohibited without prior written permission. EDR and its logos (including Sanborn and Sanborn Map) are trademarks of Environmental Data Resources, Inc. or its affiliates. All other trademarks used herein are the property of their respective owners.

## EXECUTIVE SUMMARY

A search of available environmental records was conducted by Environmental Data Resources, Inc (EDR). The report was designed to assist parties seeking to meet the search requirements of EPA's Standards and Practices for All Appropriate Inquiries (40 CFR Part 312), the ASTM Standard Practice for Environmental Site Assessments (E 1527-13), the ASTM Standard Practice for Environmental Site Assessments for Forestland or Rural Property (E 2247-16), the ASTM Standard Practice for Limited Environmental Due Diligence: Transaction Screen Process (E 1528-14) or custom requirements developed for the evaluation of environmental risk associated with a parcel of real estate.

### TARGET PROPERTY INFORMATION

#### ADDRESS

911 NORTH KEALING AVENUE  
INDIANAPOLIS, IN 46201

#### COORDINATES

Latitude (North): 39.7794880 - 39° 46' 46.15"  
Longitude (West): 86.1039600 - 86° 6' 14.25"  
Universal Transverse Mercator: Zone 16  
UTM X (Meters): 576733.8  
UTM Y (Meters): 4403457.5  
Elevation: 779 ft. above sea level

### USGS TOPOGRAPHIC MAP ASSOCIATED WITH TARGET PROPERTY

Target Property Map: 5946966 INDIANAPOLIS EAST, IN  
Version Date: 2013  
  
Northwest Map: 5947060 INDIANAPOLIS WEST, IN  
Version Date: 2013

### AERIAL PHOTOGRAPHY IN THIS REPORT

Portions of Photo from: 20140705, 20141025  
Source: USDA

MAPPED SITES SUMMARY

Target Property Address:  
 911 NORTH KEALING AVENUE  
 INDIANAPOLIS, IN 46201

Click on Map ID to see full detail.

MAP ID	SITE NAME	ADDRESS	DATABASE ACRONYMS	RELATIVE ELEVATION	DIST (ft. & mi.) DIRECTION
1	STATEWIDE MEDICAL SE	3601 E 9TH ST	RCRA-TSDF, RCRA NonGen / NLR, FINDS	Lower	222, 0.042, SW
2	DICKEY AND SON MACHI	3724 E 9TH ST	RCRA NonGen / NLR, FINDS, ECHO, IN ASBESTOS, IN...	Lower	247, 0.047, East
A3	DARKO CLEANERS	3709 E 10TH ST	EDR Hist Cleaner	Lower	534, 0.101, North
A4	AMVETS	3616 E 10TH ST	IN SWRCY	Lower	648, 0.123, North
B5	VIRTUAL SCAVENGERS P	754 N. SHERMAN DR.	IN SWRCY	Higher	680, 0.129, SSE
B6	VIRTUAL SCAVENGERS	754 N SHERMAN DR, ST	IN SWRCY	Higher	680, 0.129, SSE
7	ESC OF INDIANA INCOR		IN SWTIRE	Lower	703, 0.133, WSW
8	PAULS BODYSHOP	965 N SHERMAN DR	RCRA NonGen / NLR, FINDS, ECHO, IN MANIFEST	Lower	706, 0.134, NE
C9	R&R AUTO REPAIR	3523 E TENTH ST	RCRA NonGen / NLR, FINDS, ECHO, IN MANIFEST	Lower	707, 0.134, NW
C10	NORTH SIDE MOTORS AN	3534 E 10TH ST	RCRA NonGen / NLR, FINDS, ECHO, IN MANIFEST	Lower	794, 0.150, NNW
11	OLNEY METALFAB	801 N OLNEY ST	IN AUL, IN VCP	Lower	944, 0.179, SW
D12	HA#5 #5 PPY SCRAP	3738 E 11TH	IN SWRCY	Higher	1071, 0.203, North
D13	HA#5 #5 PPY SCRAP	3738 E. 11TH ST.	IN SWRCY	Higher	1071, 0.203, North
E14	THOMSON CONSUMER ELE	600 N SHERMAN DR	IN UST, IN AUL, IN VCP, IN BROWNFIELDS, IN SPILLS,...	Higher	1423, 0.270, SSE
E15	CITY OF INDIANAPOLIS	604 N. SHERMAN	IN SWRCY	Higher	1428, 0.270, SSE
16	BORDEN INCORPORATED	1213 N SHERMAN DR	IN LUST, IN UST, IN SPILLS	Higher	1476, 0.280, NNE
F17	FORMER THOMSON CONSU	625 NORTH TUXEDO STR	US BROWNFIELDS	Lower	1477, 0.280, SW
G18	DISPOSAL ALTERNATIVE	3602 EAST MICHIGAN S	IN SWRCY, IN ASBESTOS	Lower	1642, 0.311, South
G19	MICHIGAN STREET WARE	3602 E. MICHIGAN	SEMS	Lower	1642, 0.311, South
F20	SHERMAN PARK PARCEL	E NORTH ST & N TUXED	IN AUL, IN BROWNFIELDS	Lower	1681, 0.318, SW
H21	SHERMAN PARK PARCEL	E MICHIGAN & N SHERM	IN BROWNFIELDS	Higher	1722, 0.326, SSE
22	SHERMAN PARK PARCEL	3518 E MICHIGAN ST	IN AUL, IN BROWNFIELDS, IN ASBESTOS	Higher	1733, 0.328, SSW
H23	VALERO CONVENIENCE S	3816 E MICHIGAN RD	IN LUST, IN UST, IN AIRS	Higher	1756, 0.333, SSE
H24	ACCUTREAD USED TIRES		IN SWTIRE	Higher	1776, 0.336, SSE
H25	MARSH VILLAGE PANTRY	454 N SHERMAN DR	IN LUST, IN UST, IN AUL	Higher	1825, 0.346, SSE
26	RICH OIL 6376	3802 E 13TH ST	IN LUST, IN UST, IN TIER 2	Higher	1866, 0.353, NNE
27	SERVICE CENTER	3856 E MICHIGAN ST	IN LUST, IN UST	Higher	1901, 0.360, SSE
28	FORMER THOMSON CONSU	3324 EAST MICHIGAN S	US BROWNFIELDS, FINDS	Lower	2054, 0.389, SW
29	MINNIE HARTMANN CENT	3734 E VERMONT ST	IN BROWNFIELDS, IN ASBESTOS, IN NPDES	Higher	2224, 0.421, South
30	THAN/HARCROS INDIANA	3517 E MICHIGAN ST	IN VCP	Lower	2264, 0.429, SSW
31	SHERMAN PARK PARCEL	501 N LASALLE ST	IN AUL, IN BROWNFIELDS	Lower	2272, 0.430, SW
32	RCA CORPORATION	CORNER OF DEARBORN &	SEMS-ARCHIVE	Lower	2524, 0.478, SW
33	CONTACTS METALS WELD	70 SOUTH GRAY STREET	SEMS-ARCHIVE, CORRACTS, RCRA-TSDF, RCRA-LQG, IN...	Lower	4949, 0.937, SSW

# EXECUTIVE SUMMARY

## TARGET PROPERTY SEARCH RESULTS

The target property was not listed in any of the databases searched by EDR.

## DATABASES WITH NO MAPPED SITES

No mapped sites were found in EDR's search of available ("reasonably ascertainable ") government records either on the target property or within the search radius around the target property for the following databases:

## STANDARD ENVIRONMENTAL RECORDS

### ***Federal NPL site list***

NPL..... National Priority List  
Proposed NPL..... Proposed National Priority List Sites  
NPL LIENS..... Federal Superfund Liens

### ***Federal Delisted NPL site list***

Delisted NPL..... National Priority List Deletions

### ***Federal CERCLIS list***

FEDERAL FACILITY..... Federal Facility Site Information listing

### ***Federal RCRA generators list***

RCRA-SQG..... RCRA - Small Quantity Generators  
RCRA-CESQG..... RCRA - Conditionally Exempt Small Quantity Generator

### ***Federal institutional controls / engineering controls registries***

LUCIS..... Land Use Control Information System  
US ENG CONTROLS..... Engineering Controls Sites List  
US INST CONTROL..... Sites with Institutional Controls

### ***Federal ERNS list***

ERNS..... Emergency Response Notification System

### ***State- and tribal - equivalent CERCLIS***

IN SHWS..... List of Hazardous Waste Response Sites Scored Using the Indiana Scoring Model

### ***State and tribal landfill and/or solid waste disposal site lists***

IN SWF/LF..... Permitted Solid Waste Facilities  
IN OPEN DUMPS..... Open Dump Waste Sites

# EXECUTIVE SUMMARY

## ***State and tribal leaking storage tank lists***

INDIAN LUST..... Leaking Underground Storage Tanks on Indian Land

## ***State and tribal registered storage tank lists***

FEMA UST..... Underground Storage Tank Listing

IN AST..... Above Ground Storage Tanks

INDIAN UST..... Underground Storage Tanks on Indian Land

## ***State and tribal voluntary cleanup sites***

INDIAN VCP..... Voluntary Cleanup Priority Listing

## **ADDITIONAL ENVIRONMENTAL RECORDS**

### ***Local Lists of Landfill / Solid Waste Disposal Sites***

INDIAN ODI..... Report on the Status of Open Dumps on Indian Lands

ODI..... Open Dump Inventory

DEBRIS REGION 9..... Torres Martinez Reservation Illegal Dump Site Locations

IHS OPEN DUMPS..... Open Dumps on Indian Land

### ***Local Lists of Hazardous waste / Contaminated Sites***

US HIST CDL..... Delisted National Clandestine Laboratory Register

IN CDL..... Clandestine Drug Lab Listing

IN DEL SHWS..... Deleted Commissioner's Bulletin Sites List

US CDL..... National Clandestine Laboratory Register

### ***Local Land Records***

LIENS 2..... CERCLA Lien Information

### ***Records of Emergency Release Reports***

HMIRS..... Hazardous Materials Information Reporting System

IN SPILLS 90..... SPILLS 90 data from FirstSearch

IN SPILLS 80..... SPILLS 80 data from FirstSearch

### ***Other Ascertainable Records***

FUDS..... Formerly Used Defense Sites

DOD..... Department of Defense Sites

SCRD DRYCLEANERS..... State Coalition for Remediation of Drycleaners Listing

US FIN ASSUR..... Financial Assurance Information

EPA WATCH LIST..... EPA WATCH LIST

TSCA..... Toxic Substances Control Act

TRIS..... Toxic Chemical Release Inventory System

SSTS..... Section 7 Tracking Systems

ROD..... Records Of Decision

RMP..... Risk Management Plans

PRP..... Potentially Responsible Parties

## EXECUTIVE SUMMARY

PADS.....	PCB Activity Database System
ICIS.....	Integrated Compliance Information System
FTTS.....	FIFRA/ TSCA Tracking System - FIFRA (Federal Insecticide, Fungicide, & Rodenticide Act)/TSCA (Toxic Substances Control Act)
MLTS.....	Material Licensing Tracking System
COAL ASH DOE.....	Steam-Electric Plant Operation Data
COAL ASH EPA.....	Coal Combustion Residues Surface Impoundments List
PCB TRANSFORMER.....	PCB Transformer Registration Database
RADINFO.....	Radiation Information Database
HIST FTTS.....	FIFRA/TSCA Tracking System Administrative Case Listing
DOT OPS.....	Incident and Accident Data
CONSENT.....	Superfund (CERCLA) Consent Decrees
INDIAN RESERV.....	Indian Reservations
FUSRAP.....	Formerly Utilized Sites Remedial Action Program
UMTRA.....	Uranium Mill Tailings Sites
LEAD SMELTERS.....	Lead Smelter Sites
US AIRS.....	Aerometric Information Retrieval System Facility Subsystem
US MINES.....	Mines Master Index File
ABANDONED MINES.....	Abandoned Mines
DOCKET HWC.....	Hazardous Waste Compliance Docket Listing
UXO.....	Unexploded Ordnance Sites
FUELS PROGRAM.....	EPA Fuels Program Registered Listing
IN BULK.....	Registered Bulk Fertilizer and Pesticide Storage Facilities
IN CFO.....	Confined Feeding Operations
IN COAL ASH.....	Coal Ash Disposal Sites
IN DRYCLEANERS.....	Drycleaner Facility Listing
IN Financial Assurance.....	Financial Assurance Information Listing
IN OISC.....	Office of Indiana State Chemist Database
IN UIC.....	UIC Site Listing

### EDR HIGH RISK HISTORICAL RECORDS

#### ***EDR Exclusive Records***

EDR MGP.....	EDR Proprietary Manufactured Gas Plants
EDR Hist Auto.....	EDR Exclusive Historical Auto Stations

### EDR RECOVERED GOVERNMENT ARCHIVES

#### ***Exclusive Recovered Govt. Archives***

IN RGA HWS.....	Recovered Government Archive State Hazardous Waste Facilities List
IN RGA LF.....	Recovered Government Archive Solid Waste Facilities List
IN RGA LUST.....	Recovered Government Archive Leaking Underground Storage Tank

### SURROUNDING SITES: SEARCH RESULTS

Surrounding sites were identified in the following databases.

Elevations have been determined from the USGS Digital Elevation Model and should be evaluated on a relative (not an absolute) basis. Relative elevation information between sites of close proximity should be field verified. Sites with an elevation equal to or higher than the target property have been differentiated below from sites with an elevation lower than the target property. Page numbers and map identification numbers refer to the EDR Radius Map report where detailed data on individual sites can be reviewed.

Sites listed in ***bold italics*** are in multiple databases.

Unmappable (orphan) sites are not considered in the foregoing analysis.



## EXECUTIVE SUMMARY

### STANDARD ENVIRONMENTAL RECORDS

#### ***Federal CERCLIS list***

SEMS: SEMS (Superfund Enterprise Management System) tracks hazardous waste sites, potentially hazardous waste sites, and remedial activities performed in support of EPA's Superfund Program across the United States. The list was formerly known as CERCLIS, renamed to SEMS by the EPA in 2015. The list contains data on potentially hazardous waste sites that have been reported to the USEPA by states, municipalities, private companies and private persons, pursuant to Section 103 of the Comprehensive Environmental Response, Compensation, and Liability Act (CERCLA). This dataset also contains sites which are either proposed to or on the National Priorities List (NPL) and the sites which are in the screening and assessment phase for possible inclusion on the NPL.

A review of the SEMS list, as provided by EDR, and dated 05/18/2018 has revealed that there is 1 SEMS site within approximately 0.5 miles of the target property.

<u>Lower Elevation</u>	<u>Address</u>	<u>Direction / Distance</u>	<u>Map ID</u>	<u>Page</u>
MICHIGAN STREET WARE	3602 E. MICHIGAN	S 1/4 - 1/2 (0.311 mi.)	G19	53

#### ***Federal CERCLIS NFRAP site list***

SEMS-ARCHIVE: SEMS-ARCHIVE (Superfund Enterprise Management System Archive) tracks sites that have no further interest under the Federal Superfund Program based on available information. The list was formerly known as the CERCLIS-NFRAP, renamed to SEMS ARCHIVE by the EPA in 2015. EPA may perform a minimal level of assessment work at a site while it is archived if site conditions change and/or new information becomes available. Archived sites have been removed and archived from the inventory of SEMS sites. Archived status indicates that, to the best of EPA's knowledge, assessment at a site has been completed and that EPA has determined no further steps will be taken to list the site on the National Priorities List (NPL), unless information indicates this decision was not appropriate or other considerations require a recommendation for listing at a later time. The decision does not necessarily mean that there is no hazard associated with a given site; it only means that, based upon available information, the location is not judged to be potential NPL site.

A review of the SEMS-ARCHIVE list, as provided by EDR, and dated 05/18/2018 has revealed that there is 1 SEMS-ARCHIVE site within approximately 0.5 miles of the target property.

<u>Lower Elevation</u>	<u>Address</u>	<u>Direction / Distance</u>	<u>Map ID</u>	<u>Page</u>
RCA CORPORATION	CORNER OF DEARBORN &	SW 1/4 - 1/2 (0.478 mi.)	32	114

#### ***Federal RCRA CORRACTS facilities list***

CORRACTS: CORRACTS is a list of handlers with RCRA Corrective Action Activity. This report shows which nationally-defined corrective action core events have occurred for every handler that has had corrective action activity.

A review of the CORRACTS list, as provided by EDR, and dated 03/01/2018 has revealed that there is 1 CORRACTS site within approximately 1 mile of the target property.

<u>Lower Elevation</u>	<u>Address</u>	<u>Direction / Distance</u>	<u>Map ID</u>	<u>Page</u>
<b>CONTACTS METALS WELD</b>	<b>70 SOUTH GRAY STREET</b>	<b>SSW 1/2 - 1 (0.937 mi.)</b>	<b>33</b>	<b>115</b>

## EXECUTIVE SUMMARY

### ***Federal RCRA non-CORRACTS TSD facilities list***

RCRA-TSDF: RCRAInfo is EPA's comprehensive information system, providing access to data supporting the Resource Conservation and Recovery Act (RCRA) of 1976 and the Hazardous and Solid Waste Amendments (HSWA) of 1984. The database includes selective information on sites which generate, transport, store, treat and/or dispose of hazardous waste as defined by the Resource Conservation and Recovery Act (RCRA). Transporters are individuals or entities that move hazardous waste from the generator offsite to a facility that can recycle, treat, store, or dispose of the waste. TSDFs treat, store, or dispose of the waste.

A review of the RCRA-TSDF list, as provided by EDR, and dated 03/01/2018 has revealed that there is 1 RCRA-TSDF site within approximately 0.5 miles of the target property.

<u>Lower Elevation</u>	<u>Address</u>	<u>Direction / Distance</u>	<u>Map ID</u>	<u>Page</u>
<b>STATEWIDE MEDICAL SE</b>	<b>3601 E 9TH ST</b>	<b>SW 0 - 1/8 (0.042 mi.)</b>	<b>1</b>	<b>8</b>

### ***State and tribal leaking storage tank lists***

IN LUST: Lust List.

A review of the IN LUST list, as provided by EDR, and dated 02/01/2018 has revealed that there are 5 IN LUST sites within approximately 0.5 miles of the target property.

<u>Equal/Higher Elevation</u>	<u>Address</u>	<u>Direction / Distance</u>	<u>Map ID</u>	<u>Page</u>
<b>BORDEN INCORPORATED</b> Facility Id: 11966 Description: NFA-Unconditional Closure	<b>1213 N SHERMAN DR</b>	<b>NNE 1/4 - 1/2 (0.280 mi.)</b>	<b>16</b>	<b>46</b>
<b>VALERO CONVENIENCE S</b> Facility Id: 24990 Description: Active	<b>3816 E MICHIGAN RD</b>	<b>SSE 1/4 - 1/2 (0.333 mi.)</b>	<b>H23</b>	<b>57</b>
<b>MARSH VILLAGE PANTRY</b> Facility Id: 7045 Description: NFA-Conditional Closure	<b>454 N SHERMAN DR</b>	<b>SSE 1/4 - 1/2 (0.346 mi.)</b>	<b>H25</b>	<b>58</b>
<b>RICH OIL 6376</b> Facility Id: 7103 Description: Active	<b>3802 E 13TH ST</b>	<b>NNE 1/4 - 1/2 (0.353 mi.)</b>	<b>26</b>	<b>60</b>
<b>SERVICE CENTER</b> Facility Id: 22734 Description: NFA-Unconditional Closure	<b>3856 E MICHIGAN ST</b>	<b>SSE 1/4 - 1/2 (0.360 mi.)</b>	<b>27</b>	<b>64</b>

### ***State and tribal institutional control / engineering control registries***

IN AUL: A listing of Comfort/Site Status Letter sites that have been issued with Institutional Controls.

A review of the IN AUL list, as provided by EDR, and dated 02/06/2018 has revealed that there are 6 IN AUL sites within approximately 0.5 miles of the target property.

<u>Equal/Higher Elevation</u>	<u>Address</u>	<u>Direction / Distance</u>	<u>Map ID</u>	<u>Page</u>
<b>THOMSON CONSUMER ELE</b>	<b>600 N SHERMAN DR</b>	<b>SSE 1/4 - 1/2 (0.270 mi.)</b>	<b>E14</b>	<b>35</b>



## EXECUTIVE SUMMARY

<u>Equal/Higher Elevation</u>	<u>Address</u>	<u>Direction / Distance</u>	<u>Map ID</u>	<u>Page</u>
<b>THOMSON CONSUMER ELE</b> Facility Id: 4071003 Facility Id: 4071115	<b>600 N SHERMAN DR</b>	<b>SSE 1/4 - 1/2 (0.270 mi.)</b>	<b>E14</b>	<b>35</b>
SHERMAN PARK PARCEL Facility Id: 4071116	E MICHIGAN & N SHERM	SSE 1/4 - 1/2 (0.326 mi.)	H21	55
<b>SHERMAN PARK PARCEL</b> Facility Id: 4071119	<b>3518 E MICHIGAN ST</b>	<b>SSW 1/4 - 1/2 (0.328 mi.)</b>	<b>22</b>	<b>56</b>
<b>MINNIE HARTMANN CENT</b> Facility Id: 4150907	<b>3734 E VERMONT ST</b>	<b>S 1/4 - 1/2 (0.421 mi.)</b>	<b>29</b>	<b>72</b>
<u>Lower Elevation</u>	<u>Address</u>	<u>Direction / Distance</u>	<u>Map ID</u>	<u>Page</u>
<b>SHERMAN PARK PARCEL</b> Facility Id: 4071118	<b>E NORTH ST &amp; N TUXED</b>	<b>SW 1/4 - 1/2 (0.318 mi.)</b>	<b>F20</b>	<b>54</b>
<b>SHERMAN PARK PARCEL</b> Facility Id: 4071117	<b>501 N LASALLE ST</b>	<b>SW 1/4 - 1/2 (0.430 mi.)</b>	<b>31</b>	<b>113</b>

### ADDITIONAL ENVIRONMENTAL RECORDS

#### **Local Brownfield lists**

US BROWNFIELDS: The EPA's listing of Brownfields properties from the Cleanups in My Community program, which provides information on Brownfields properties for which information is reported back to EPA, as well as areas served by Brownfields grant programs.

A review of the US BROWNFIELDS list, as provided by EDR, and dated 03/19/2018 has revealed that there are 2 US BROWNFIELDS sites within approximately 0.5 miles of the target property.

<u>Lower Elevation</u>	<u>Address</u>	<u>Direction / Distance</u>	<u>Map ID</u>	<u>Page</u>
FORMER THOMSON CONSU	625 NORTH TUXEDO STR	SW 1/4 - 1/2 (0.280 mi.)	F17	47
<b>FORMER THOMSON CONSU</b>	<b>3324 EAST MICHIGAN S</b>	<b>SW 1/4 - 1/2 (0.389 mi.)</b>	<b>28</b>	<b>64</b>

#### **Local Lists of Landfill / Solid Waste Disposal Sites**

IN SWTIRE: This listing consists of Tire Sites - sites which contain tires - either for processing, for storage, or transport - as well as some illegal tire dumps, as defined by IC 13-11-2-251, IC 13-11-2-252, and IC 13-11-250.5 of the Indiana Code.

A review of the IN SWTIRE list, as provided by EDR, and dated 08/04/2015 has revealed that there are 2 IN SWTIRE sites within approximately 0.5 miles of the target property.

<u>Equal/Higher Elevation</u>	<u>Address</u>	<u>Direction / Distance</u>	<u>Map ID</u>	<u>Page</u>
ACCUTREAD USED TIRES Regulatory: 049-P-00311		SSE 1/4 - 1/2 (0.336 mi.)	H24	58
<u>Lower Elevation</u>	<u>Address</u>	<u>Direction / Distance</u>	<u>Map ID</u>	<u>Page</u>
ESC OF INDIANA INCOR		WSW 1/8 - 1/4 (0.133 mi.)	7	21

## EXECUTIVE SUMMARY

Regulatory: 049-P-00344

IN SWRCY: A listing of recycling facilities located in the state of Indiana.

A review of the IN SWRCY list, as provided by EDR, and dated 05/07/2018 has revealed that there are 7 IN SWRCY sites within approximately 0.5 miles of the target property.

<u>Equal/Higher Elevation</u>	<u>Address</u>	<u>Direction / Distance</u>	<u>Map ID</u>	<u>Page</u>
VIRTUAL SCAVENGERS P	754 N. SHERMAN DR.	SSE 1/8 - 1/4 (0.129 mi.)	B5	19
VIRTUAL SCAVENGERS	754 N SHERMAN DR, ST	SSE 1/8 - 1/4 (0.129 mi.)	B6	20
HA#5 #5 PPY SCRAP	3738 E 11TH	N 1/8 - 1/4 (0.203 mi.)	D12	34
HA#5 #5 PPY SCRAP	3738 E. 11TH ST.	N 1/8 - 1/4 (0.203 mi.)	D13	34
CITY OF INDIANAPOLIS	604 N. SHERMAN	SSE 1/4 - 1/2 (0.270 mi.)	E15	46
<u>Lower Elevation</u>	<u>Address</u>	<u>Direction / Distance</u>	<u>Map ID</u>	<u>Page</u>
AMVETS	3616 E 10TH ST	N 0 - 1/8 (0.123 mi.)	A4	17
<b>DISPOSAL ALTERNATIVE</b>	<b>3602 EAST MICHIGAN S</b>	<b>S 1/4 - 1/2 (0.311 mi.)</b>	<b>G18</b>	<b>52</b>

### Other Ascertainable Records

RCRA NonGen / NLR: RCRAInfo is EPA's comprehensive information system, providing access to data supporting the Resource Conservation and Recovery Act (RCRA) of 1976 and the Hazardous and Solid Waste Amendments (HSWA) of 1984. The database includes selective information on sites which generate, transport, store, treat and/or dispose of hazardous waste as defined by the Resource Conservation and Recovery Act (RCRA). Non-Generators do not presently generate hazardous waste.

A review of the RCRA NonGen / NLR list, as provided by EDR, and dated 03/01/2018 has revealed that there are 5 RCRA NonGen / NLR sites within approximately 0.25 miles of the target property.

<u>Lower Elevation</u>	<u>Address</u>	<u>Direction / Distance</u>	<u>Map ID</u>	<u>Page</u>
<b>STATEWIDE MEDICAL SE</b>	<b>3601 E 9TH ST</b>	<b>SW 0 - 1/8 (0.042 mi.)</b>	<b>1</b>	<b>8</b>
<b>DICKEY AND SON MACHI</b>	<b>3724 E 9TH ST</b>	<b>E 0 - 1/8 (0.047 mi.)</b>	<b>2</b>	<b>13</b>
<b>PAULS BODYSHOP</b>	<b>965 N SHERMAN DR</b>	<b>NE 1/8 - 1/4 (0.134 mi.)</b>	<b>8</b>	<b>21</b>
<b>R&amp;R AUTO REPAIR</b>	<b>3523 E TENTH ST</b>	<b>NW 1/8 - 1/4 (0.134 mi.)</b>	<b>C9</b>	<b>24</b>
<b>NORTH SIDE MOTORS AN</b>	<b>3534 E 10TH ST</b>	<b>NNW 1/8 - 1/4 (0.150 mi.)</b>	<b>C10</b>	<b>28</b>

IN MANIFEST:

A review of the IN MANIFEST list, as provided by EDR, and dated 12/31/2016 has revealed that there are 4 IN MANIFEST sites within approximately 0.25 miles of the target property.

<u>Lower Elevation</u>	<u>Address</u>	<u>Direction / Distance</u>	<u>Map ID</u>	<u>Page</u>
<b>DICKEY AND SON MACHI</b> EPA ID: IND006422737	<b>3724 E 9TH ST</b>	<b>E 0 - 1/8 (0.047 mi.)</b>	<b>2</b>	<b>13</b>
<b>PAULS BODYSHOP</b> EPA ID: IND038237814	<b>965 N SHERMAN DR</b>	<b>NE 1/8 - 1/4 (0.134 mi.)</b>	<b>8</b>	<b>21</b>
<b>R&amp;R AUTO REPAIR</b>	<b>3523 E TENTH ST</b>	<b>NW 1/8 - 1/4 (0.134 mi.)</b>	<b>C9</b>	<b>24</b>

## EXECUTIVE SUMMARY

EPA ID: IND982618803

**NORTH SIDE MOTORS AN**

EPA ID: IND982619678

**3534 E 10TH ST**

**NNW 1/8 - 1/4 (0.150 mi.) C10**

**28**

### EDR HIGH RISK HISTORICAL RECORDS

#### ***EDR Exclusive Records***

EDR Hist Cleaner: EDR has searched selected national collections of business directories and has collected listings of potential dry cleaner sites that were available to EDR researchers. EDR's review was limited to those categories of sources that might, in EDR's opinion, include dry cleaning establishments. The categories reviewed included, but were not limited to dry cleaners, cleaners, laundry, laundromat, cleaning/laundry, wash & dry etc. This database falls within a category of information EDR classifies as "High Risk Historical Records", or HRHR. EDR's HRHR effort presents unique and sometimes proprietary data about past sites and operations that typically create environmental concerns, but may not show up in current government records searches.

A review of the EDR Hist Cleaner list, as provided by EDR, has revealed that there is 1 EDR Hist Cleaner site within approximately 0.125 miles of the target property.

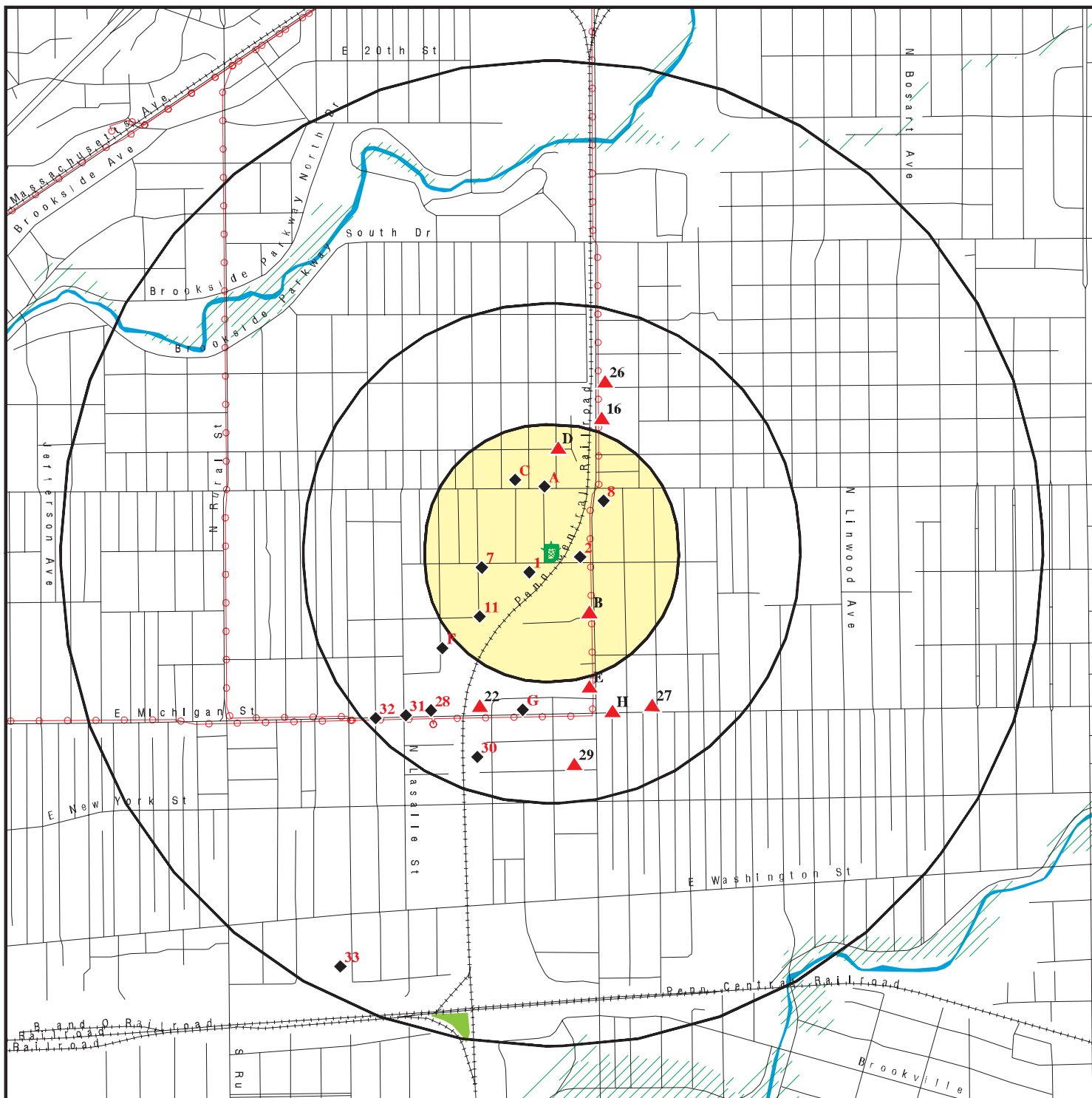
<u>Lower Elevation</u>	<u>Address</u>	<u>Direction / Distance</u>	<u>Map ID</u>	<u>Page</u>
DARKO CLEANERS	3709 E 10TH ST	N 0 - 1/8 (0.101 mi.)	A3	17

## EXECUTIVE SUMMARY

Due to poor or inadequate address information, the following sites were not mapped. Count: 3 records.

<u>Site Name</u>	<u>Database(s)</u>
DEARBORN STREET VI ASSESSMENT	SEMS
S.E.C. OF 10TH STREET & GIRL'S SCH	IN VCP
LIQUOR BARN #1	IN VCP

# OVERVIEW MAP - 5364287.2S



Target Property

Sites at elevations higher than or equal to the target property

Sites at elevations lower than the target property

Manufactured Gas Plants

National Priority List Sites

Dept. Defense Sites

Indian Reservations BIA

Power transmission lines

100-year flood zone

500-year flood zone

National Wetland Inventory

State Wetlands

Upgradient Area



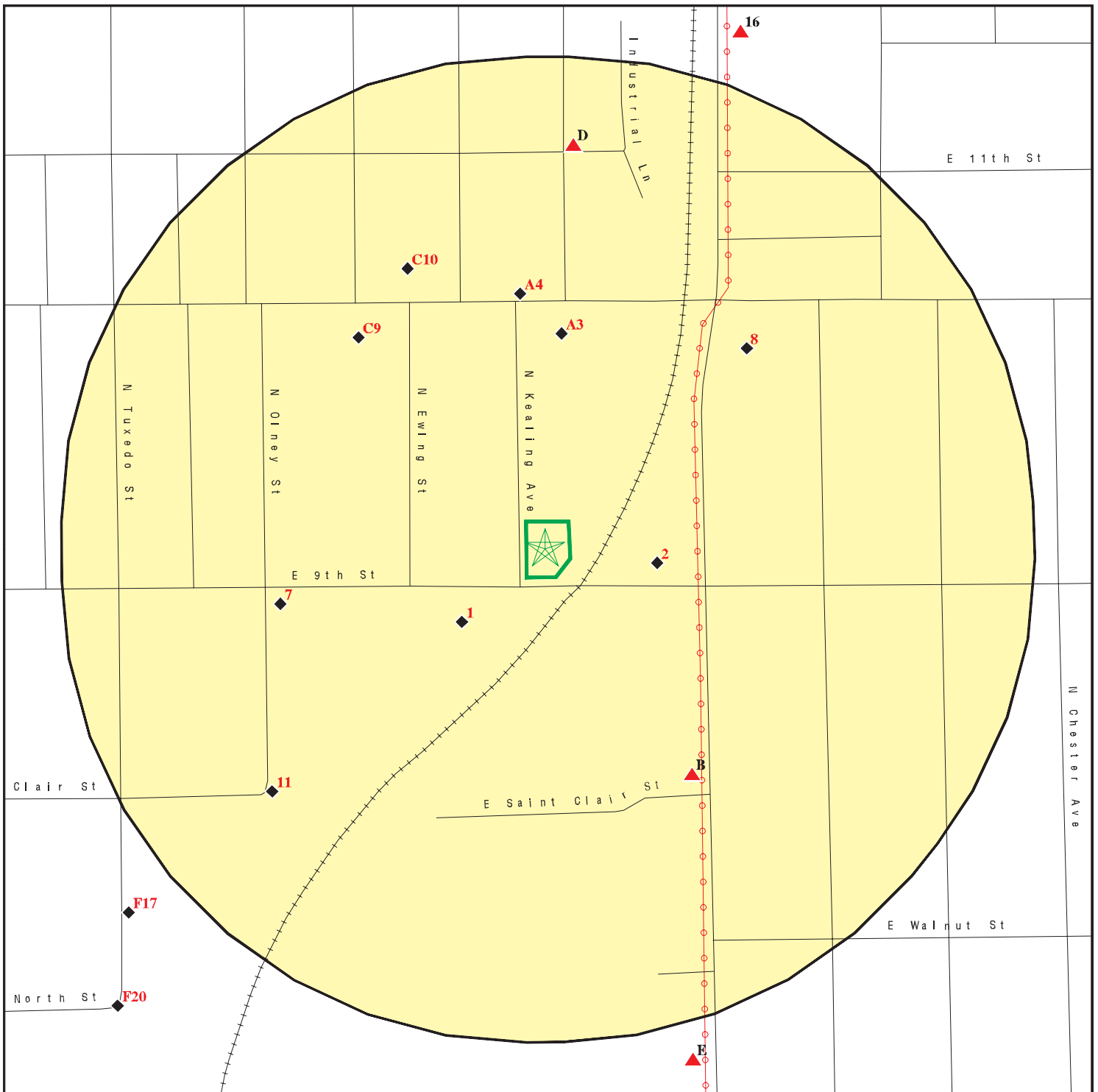
This report includes Interactive Map Layers to display and/or hide map information. The legend includes only those icons for the default map view.








SITE NAME: Former Cabinet Manufacturer  
 ADDRESS: 911 North Kealing Avenue  
 Indianapolis IN 46201  
 LAT/LONG: 39.779488 / 86.10396





CLIENT: IWM Consulting Group  
 CONTACT: Hugh Smith  
 INQUIRY #: 5364287.2S  
 DATE: July 17, 2018 4:24 pm



# DETAIL MAP - 5364287.2S



-  Target Property
-  Sites at elevations higher than or equal to the target property
-  Sites at elevations lower than the target property
-  Manufactured Gas Plants
-  Sensitive Receptors
-  National Priority List Sites
-  Dept. Defense Sites

-  Indian Reservations BIA
-  Power transmission lines
-  100-year flood zone
-  500-year flood zone

This report includes Interactive Map Layers to display and/or hide map information. The legend includes only those icons for the default map view.

SITE NAME: Former Cabinet Manufacturer  
 ADDRESS: 911 North Kealing Avenue  
 Indianapolis IN 46201  
 LAT/LONG: 39.779488 / 86.10396

CLIENT: IWM Consulting Group  
 CONTACT: Hugh Smith  
 INQUIRY #: 5364287.2s  
 DATE: July 17, 2018 4:26 pm

## MAP FINDINGS SUMMARY

Database	Search Distance (Miles)	Target Property	< 1/8	1/8 - 1/4	1/4 - 1/2	1/2 - 1	> 1	Total Plotted
<b>STANDARD ENVIRONMENTAL RECORDS</b>								
<b><i>Federal NPL site list</i></b>								
NPL	1.000		0	0	0	0	NR	0
Proposed NPL	1.000		0	0	0	0	NR	0
NPL LIENS	0.001		0	NR	NR	NR	NR	0
<b><i>Federal Delisted NPL site list</i></b>								
Delisted NPL	1.000		0	0	0	0	NR	0
<b><i>Federal CERCLIS list</i></b>								
FEDERAL FACILITY	0.500		0	0	0	NR	NR	0
SEMS	0.500		0	0	1	NR	NR	1
<b><i>Federal CERCLIS NFRAP site list</i></b>								
SEMS-ARCHIVE	0.500		0	0	1	NR	NR	1
<b><i>Federal RCRA CORRACTS facilities list</i></b>								
CORRACTS	1.000		0	0	0	1	NR	1
<b><i>Federal RCRA non-CORRACTS TSD facilities list</i></b>								
RCRA-TSDF	0.500		1	0	0	NR	NR	1
<b><i>Federal RCRA generators list</i></b>								
RCRA-LQG	0.250		0	0	NR	NR	NR	0
RCRA-SQG	0.250		0	0	NR	NR	NR	0
RCRA-CESQG	0.250		0	0	NR	NR	NR	0
<b><i>Federal institutional controls / engineering controls registries</i></b>								
LUCIS	0.500		0	0	0	NR	NR	0
US ENG CONTROLS	0.500		0	0	0	NR	NR	0
US INST CONTROL	0.500		0	0	0	NR	NR	0
<b><i>Federal ERNS list</i></b>								
ERNS	0.001		0	NR	NR	NR	NR	0
<b><i>State- and tribal - equivalent CERCLIS</i></b>								
IN SHWS	1.000		0	0	0	0	NR	0
<b><i>State and tribal landfill and/or solid waste disposal site lists</i></b>								
IN SWF/LF	0.500		0	0	0	NR	NR	0
IN OPEN DUMPS	0.500		0	0	0	NR	NR	0
<b><i>State and tribal leaking storage tank lists</i></b>								
IN LUST	0.500		0	0	5	NR	NR	5
INDIAN LUST	0.500		0	0	0	NR	NR	0
<b><i>State and tribal registered storage tank lists</i></b>								
FEMA UST	0.250		0	0	NR	NR	NR	0

## MAP FINDINGS SUMMARY

Database	Search Distance (Miles)	Target Property	< 1/8	1/8 - 1/4	1/4 - 1/2	1/2 - 1	> 1	Total Plotted
IN UST	0.250		0	0	NR	NR	NR	0
IN AST	0.250		0	0	NR	NR	NR	0
INDIAN UST	0.250		0	0	NR	NR	NR	0
<b>State and tribal institutional control / engineering control registries</b>								
IN AUL	0.500		0	1	5	NR	NR	6
<b>State and tribal voluntary cleanup sites</b>								
IN VCP	0.500		0	1	2	NR	NR	3
INDIAN VCP	0.500		0	0	0	NR	NR	0
<b>State and tribal Brownfields sites</b>								
IN BROWNFIELDS	0.500		0	0	6	NR	NR	6
<b>ADDITIONAL ENVIRONMENTAL RECORDS</b>								
<b>Local Brownfield lists</b>								
US BROWNFIELDS	0.500		0	0	2	NR	NR	2
<b>Local Lists of Landfill / Solid Waste Disposal Sites</b>								
IN SWTIRE	0.500		0	1	1	NR	NR	2
IN SWRCY	0.500		1	4	2	NR	NR	7
INDIAN ODI	0.500		0	0	0	NR	NR	0
ODI	0.500		0	0	0	NR	NR	0
DEBRIS REGION 9	0.500		0	0	0	NR	NR	0
IHS OPEN DUMPS	0.500		0	0	0	NR	NR	0
<b>Local Lists of Hazardous waste / Contaminated Sites</b>								
US HIST CDL	0.001		0	NR	NR	NR	NR	0
IN CDL	0.001		0	NR	NR	NR	NR	0
IN DEL SHWS	1.000		0	0	0	0	NR	0
US CDL	0.001		0	NR	NR	NR	NR	0
<b>Local Land Records</b>								
LIENS 2	0.001		0	NR	NR	NR	NR	0
<b>Records of Emergency Release Reports</b>								
HMIRS	0.001		0	NR	NR	NR	NR	0
IN SPILLS	0.011		0	NR	NR	NR	NR	0
IN SPILLS 90	0.001		0	NR	NR	NR	NR	0
IN SPILLS 80	0.001		0	NR	NR	NR	NR	0
<b>Other Ascertainable Records</b>								
RCRA NonGen / NLR	0.250		2	3	NR	NR	NR	5
FUDS	1.000		0	0	0	0	NR	0
DOD	1.000		0	0	0	0	NR	0
SCRD DRYCLEANERS	0.500		0	0	0	NR	NR	0

## MAP FINDINGS SUMMARY

Database	Search Distance (Miles)	Target Property	< 1/8	1/8 - 1/4	1/4 - 1/2	1/2 - 1	> 1	Total Plotted
US FIN ASSUR	0.001		0	NR	NR	NR	NR	0
EPA WATCH LIST	0.001		0	NR	NR	NR	NR	0
2020 COR ACTION	0.250		0	0	NR	NR	NR	0
TSCA	0.001		0	NR	NR	NR	NR	0
TRIS	0.001		0	NR	NR	NR	NR	0
SSTS	0.001		0	NR	NR	NR	NR	0
ROD	1.000		0	0	0	0	NR	0
RMP	0.001		0	NR	NR	NR	NR	0
RAATS	0.001		0	NR	NR	NR	NR	0
PRP	0.001		0	NR	NR	NR	NR	0
PADS	0.001		0	NR	NR	NR	NR	0
ICIS	0.001		0	NR	NR	NR	NR	0
FTTS	0.001		0	NR	NR	NR	NR	0
MLTS	0.001		0	NR	NR	NR	NR	0
COAL ASH DOE	0.001		0	NR	NR	NR	NR	0
COAL ASH EPA	0.500		0	0	0	NR	NR	0
PCB TRANSFORMER	0.001		0	NR	NR	NR	NR	0
RADINFO	0.001		0	NR	NR	NR	NR	0
HIST FTTS	0.001		0	NR	NR	NR	NR	0
DOT OPS	0.001		0	NR	NR	NR	NR	0
CONSENT	1.000		0	0	0	0	NR	0
INDIAN RESERV	0.001		0	NR	NR	NR	NR	0
FUSRAP	1.000		0	0	0	0	NR	0
UMTRA	0.500		0	0	0	NR	NR	0
LEAD SMELTERS	0.001		0	NR	NR	NR	NR	0
US AIRS	0.001		0	NR	NR	NR	NR	0
US MINES	0.250		0	0	NR	NR	NR	0
ABANDONED MINES	0.001		0	NR	NR	NR	NR	0
FINDS	0.001		0	NR	NR	NR	NR	0
DOCKET HWC	0.001		0	NR	NR	NR	NR	0
ECHO	0.001		0	NR	NR	NR	NR	0
UXO	1.000		0	0	0	0	NR	0
FUELS PROGRAM	0.250		0	0	NR	NR	NR	0
IN AIRS	0.001		0	NR	NR	NR	NR	0
IN ASBESTOS	0.001		0	NR	NR	NR	NR	0
IN BULK	0.250		0	0	NR	NR	NR	0
IN CFO	0.001		0	NR	NR	NR	NR	0
IN COAL ASH	0.500		0	0	0	NR	NR	0
IN DRYCLEANERS	0.250		0	0	NR	NR	NR	0
IN Financial Assurance	0.001		0	NR	NR	NR	NR	0
IN IND WASTE	0.250		0	0	NR	NR	NR	0
IN MANIFEST	0.250		1	3	NR	NR	NR	4
PA MANIFEST	0.250		0	0	NR	NR	NR	0
RI MANIFEST	0.250		0	0	NR	NR	NR	0
IN NPDES	0.001		0	NR	NR	NR	NR	0
IN OISC	0.250		0	0	NR	NR	NR	0
IN SCP	0.500		0	0	0	NR	NR	0
IN TIER 2	0.001		0	NR	NR	NR	NR	0
IN UIC	0.001		0	NR	NR	NR	NR	0

### EDR HIGH RISK HISTORICAL RECORDS

#### ***EDR Exclusive Records***

EDR MGP	1.000		0	0	0	0	NR	0
---------	-------	--	---	---	---	---	----	---

## MAP FINDINGS SUMMARY

Database	Search Distance (Miles)	Target Property	< 1/8	1/8 - 1/4	1/4 - 1/2	1/2 - 1	> 1	Total Plotted
EDR Hist Auto	0.125		0	NR	NR	NR	NR	0
EDR Hist Cleaner	0.125		1	NR	NR	NR	NR	1
<b><u>EDR RECOVERED GOVERNMENT ARCHIVES</u></b>								
<b><i>Exclusive Recovered Govt. Archives</i></b>								
IN RGA HWS	0.001		0	NR	NR	NR	NR	0
IN RGA LF	0.001		0	NR	NR	NR	NR	0
IN RGA LUST	0.001		0	NR	NR	NR	NR	0
- Totals --		0	6	13	25	1	0	45

**NOTES:**

TP = Target Property

NR = Not Requested at this Search Distance

Sites may be listed in more than one database

Map ID  
Direction  
Distance  
Elevation

MAP FINDINGS

Site

Database(s)

EDR ID Number  
EPA ID Number

1  
SW  
< 1/8  
0.042 mi.  
222 ft.

**STATEWIDE MEDICAL SERVICES**  
3601 E 9TH ST  
INDIANAPOLIS, IN 46201

RCRA-TSDF 1010317837  
RCRA NonGen / NLR INR000119156  
FINDS

**Relative:**  
**Lower**  
**Actual:**  
**775 ft.**

RCRA-TSDF:  
Date form received by agency: 06/27/2008  
Facility name: INSLEY INDUSTRIAL PARK  
Facility address: 3601 E 9TH ST  
INDIANAPOLIS, IN 46201  
EPA ID: INR000119156  
Mailing address: 435 E MAIN ST STE L3  
PO BOX 391  
GREENWOOD, IN 46143  
Contact: JAMES JORDAN  
Contact address: 435 E MAIN ST STE L3 PO BOX 391  
GREENWOOD, IN 46143  
Contact country: US  
Contact telephone: 317-882-1478  
Contact email: JMC MACHINE@AOL.COM  
EPA Region: 05  
Land type: Private  
Classification: TSDF  
Description: Handler is engaged in the treatment, storage or disposal of hazardous waste  
Classification: Non-Generator  
Description: Handler: Non-Generators do not presently generate hazardous waste

Owner/Operator Summary:  
Owner/operator name: OLNEY METALFAB LLC  
Owner/operator address: 2075 S BELMONT  
INDIANAPOLIS, IN 46221  
Owner/operator country: US  
Owner/operator telephone: Not reported  
Owner/operator email: Not reported  
Owner/operator fax: Not reported  
Owner/operator extension: Not reported  
Legal status: Private  
Owner/Operator Type: Owner  
Owner/Op start date: 02/02/2007  
Owner/Op end date: Not reported  
Owner/operator name: INSLEY INDUSTRIAL PARK LLC  
Owner/operator address: Not reported  
Not reported  
Owner/operator country: Not reported  
Owner/operator telephone: Not reported  
Owner/operator email: Not reported  
Owner/operator fax: Not reported  
Owner/operator extension: Not reported  
Legal status: Private  
Owner/Operator Type: Operator  
Owner/Op start date: 01/01/1986  
Owner/Op end date: Not reported

Handler Activities Summary:  
U.S. importer of hazardous waste: No

Map ID  
Direction  
Distance  
Elevation

MAP FINDINGS

Site

Database(s)

EDR ID Number  
EPA ID Number

**STATEWIDE MEDICAL SERVICES (Continued)**

**1010317837**

Mixed waste (haz. and radioactive): No  
Recycler of hazardous waste: No  
Transporter of hazardous waste: No  
Treater, storer or disposer of HW: No  
Underground injection activity: No  
On-site burner exemption: No  
Furnace exemption: No  
Used oil fuel burner: No  
Used oil processor: No  
User oil refiner: No  
Used oil fuel marketer to burner: No  
Used oil Specification marketer: No  
Used oil transfer facility: No  
Used oil transporter: No

Historical Generators:

Date form received by agency: 03/27/2007  
Site name: INSLEY INDUSTRIAL PARK  
Classification: Small Quantity Generator

Date form received by agency: 01/26/2007  
Site name: JORDAN MACHINERY  
Classification: Unverified

Facility Has Received Notices of Violations:

Regulation violated: Not reported  
Area of violation: Generators - Manifest  
Date violation determined: 01/26/2007  
Date achieved compliance: 07/08/2008  
Violation lead agency: State  
Enforcement action: WRITTEN INFORMAL  
Enforcement action date: 04/30/2007  
Enf. disposition status: Not reported  
Enf. disp. status date: Not reported  
Enforcement lead agency: State  
Proposed penalty amount: Not reported  
Final penalty amount: Not reported  
Paid penalty amount: Not reported

Regulation violated: Not reported  
Area of violation: State Statute or Regulation  
Date violation determined: 01/26/2007  
Date achieved compliance: 07/08/2008  
Violation lead agency: State  
Enforcement action: FINAL 3008(A) COMPLIANCE ORDER  
Enforcement action date: 07/02/2007  
Enf. disposition status: Action Satisfied (Case Closed)  
Enf. disp. status date: 07/08/2008  
Enforcement lead agency: State  
Proposed penalty amount: Not reported  
Final penalty amount: Not reported  
Paid penalty amount: Not reported

Regulation violated: Not reported  
Area of violation: Generators - Pre-transport  
Date violation determined: 01/26/2007

Map ID  
Direction  
Distance  
Elevation

MAP FINDINGS

Site

Database(s)

EDR ID Number  
EPA ID Number

**STATEWIDE MEDICAL SERVICES (Continued)**

**1010317837**

Date achieved compliance: 07/08/2008  
Violation lead agency: State  
Enforcement action: PROPOSED AGREED ORDER (PAO) SENT  
Enforcement action date: 05/21/2007  
Enf. disposition status: Not reported  
Enf. disp. status date: Not reported  
Enforcement lead agency: State  
Proposed penalty amount: Not reported  
Final penalty amount: Not reported  
Paid penalty amount: Not reported

Regulation violated: Not reported  
Area of violation: Generators - Manifest  
Date violation determined: 01/26/2007  
Date achieved compliance: 07/08/2008  
Violation lead agency: State  
Enforcement action: PROPOSED AGREED ORDER (PAO) SENT  
Enforcement action date: 05/21/2007  
Enf. disposition status: Not reported  
Enf. disp. status date: Not reported  
Enforcement lead agency: State  
Proposed penalty amount: Not reported  
Final penalty amount: Not reported  
Paid penalty amount: Not reported

Regulation violated: Not reported  
Area of violation: Generators - Pre-transport  
Date violation determined: 01/26/2007  
Date achieved compliance: 07/08/2008  
Violation lead agency: State  
Enforcement action: PROPOSED AGREED ORDER (PAO) SENT  
Enforcement action date: 04/30/2007  
Enf. disposition status: Not reported  
Enf. disp. status date: Not reported  
Enforcement lead agency: State  
Proposed penalty amount: Not reported  
Final penalty amount: Not reported  
Paid penalty amount: Not reported

Regulation violated: Not reported  
Area of violation: Generators - Manifest  
Date violation determined: 01/26/2007  
Date achieved compliance: 07/08/2008  
Violation lead agency: State  
Enforcement action: FINAL 3008(A) COMPLIANCE ORDER  
Enforcement action date: 07/02/2007  
Enf. disposition status: Action Satisfied (Case Closed)  
Enf. disp. status date: 07/08/2008  
Enforcement lead agency: State  
Proposed penalty amount: Not reported  
Final penalty amount: Not reported  
Paid penalty amount: Not reported

Regulation violated: Not reported  
Area of violation: Generators - Manifest  
Date violation determined: 01/26/2007  
Date achieved compliance: 07/08/2008



Map ID  
Direction  
Distance  
Elevation

MAP FINDINGS

Site

Database(s)

EDR ID Number  
EPA ID Number

**STATEWIDE MEDICAL SERVICES (Continued)**

**1010317837**

Violation lead agency: State  
Enforcement action: PROPOSED AGREED ORDER (PAO) SENT  
Enforcement action date: 04/30/2007  
Enf. disposition status: Not reported  
Enf. disp. status date: Not reported  
Enforcement lead agency: State  
Proposed penalty amount: Not reported  
Final penalty amount: Not reported  
Paid penalty amount: Not reported

Regulation violated: Not reported  
Area of violation: State Statute or Regulation  
Date violation determined: 01/26/2007  
Date achieved compliance: 07/08/2008  
Violation lead agency: State  
Enforcement action: PROPOSED AGREED ORDER (PAO) SENT  
Enforcement action date: 05/21/2007  
Enf. disposition status: Not reported  
Enf. disp. status date: Not reported  
Enforcement lead agency: State  
Proposed penalty amount: Not reported  
Final penalty amount: Not reported  
Paid penalty amount: Not reported

Regulation violated: Not reported  
Area of violation: State Statute or Regulation  
Date violation determined: 01/26/2007  
Date achieved compliance: 07/08/2008  
Violation lead agency: State  
Enforcement action: WRITTEN INFORMAL  
Enforcement action date: 04/30/2007  
Enf. disposition status: Not reported  
Enf. disp. status date: Not reported  
Enforcement lead agency: State  
Proposed penalty amount: Not reported  
Final penalty amount: Not reported  
Paid penalty amount: Not reported

Regulation violated: Not reported  
Area of violation: State Statute or Regulation  
Date violation determined: 01/26/2007  
Date achieved compliance: 07/08/2008  
Violation lead agency: State  
Enforcement action: PROPOSED AGREED ORDER (PAO) SENT  
Enforcement action date: 04/30/2007  
Enf. disposition status: Not reported  
Enf. disp. status date: Not reported  
Enforcement lead agency: State  
Proposed penalty amount: Not reported  
Final penalty amount: Not reported  
Paid penalty amount: Not reported

Regulation violated: Not reported  
Area of violation: Generators - Pre-transport  
Date violation determined: 01/26/2007  
Date achieved compliance: 07/08/2008  
Violation lead agency: State

Map ID  
Direction  
Distance  
Elevation

MAP FINDINGS

Site

Database(s)

EDR ID Number  
EPA ID Number

**STATEWIDE MEDICAL SERVICES (Continued)**

**1010317837**

Enforcement action: FINAL 3008(A) COMPLIANCE ORDER  
Enforcement action date: 07/02/2007  
Enf. disposition status: Action Satisfied (Case Closed)  
Enf. disp. status date: 07/08/2008  
Enforcement lead agency: State  
Proposed penalty amount: Not reported  
Final penalty amount: Not reported  
Paid penalty amount: Not reported

Regulation violated: Not reported  
Area of violation: Generators - Pre-transport  
Date violation determined: 01/26/2007  
Date achieved compliance: 07/08/2008  
Violation lead agency: State  
Enforcement action: WRITTEN INFORMAL  
Enforcement action date: 04/30/2007  
Enf. disposition status: Not reported  
Enf. disp. status date: Not reported  
Enforcement lead agency: State  
Proposed penalty amount: Not reported  
Final penalty amount: Not reported  
Paid penalty amount: Not reported

Evaluation Action Summary:  
Evaluation date: 03/12/2008  
Evaluation: COMPLIANCE EVALUATION INSPECTION ON-SITE  
Area of violation: Not reported  
Date achieved compliance: Not reported  
Evaluation lead agency: State

Evaluation date: 07/02/2007  
Evaluation: NOT A SIGNIFICANT NON-COMPLIER  
Area of violation: Generators - Manifest  
Date achieved compliance: 07/08/2008  
Evaluation lead agency: State

Evaluation date: 07/02/2007  
Evaluation: NOT A SIGNIFICANT NON-COMPLIER  
Area of violation: State Statute or Regulation  
Date achieved compliance: 07/08/2008  
Evaluation lead agency: State

Evaluation date: 07/02/2007  
Evaluation: NOT A SIGNIFICANT NON-COMPLIER  
Area of violation: Generators - Pre-transport  
Date achieved compliance: 07/08/2008  
Evaluation lead agency: State

Evaluation date: 03/15/2007  
Evaluation: SIGNIFICANT NON-COMPLIER  
Area of violation: State Statute or Regulation  
Date achieved compliance: 07/08/2008  
Evaluation lead agency: State

Evaluation date: 03/15/2007  
Evaluation: SIGNIFICANT NON-COMPLIER  
Area of violation: Generators - Manifest

Map ID  
Direction  
Distance  
Elevation

MAP FINDINGS

Site

Database(s)

EDR ID Number  
EPA ID Number

**STATEWIDE MEDICAL SERVICES (Continued)**

**1010317837**

Date achieved compliance: 07/08/2008  
Evaluation lead agency: State

Evaluation date: 03/15/2007  
Evaluation: SIGNIFICANT NON-COMPLIER  
Area of violation: Generators - Pre-transport  
Date achieved compliance: 07/08/2008  
Evaluation lead agency: State

Evaluation date: 01/26/2007  
Evaluation: FOCUSED COMPLIANCE INSPECTION  
Area of violation: Generators - Manifest  
Date achieved compliance: 07/08/2008  
Evaluation lead agency: State

Evaluation date: 01/26/2007  
Evaluation: FOCUSED COMPLIANCE INSPECTION  
Area of violation: Generators - Pre-transport  
Date achieved compliance: 07/08/2008  
Evaluation lead agency: State

Evaluation date: 01/26/2007  
Evaluation: FOCUSED COMPLIANCE INSPECTION  
Area of violation: State Statute or Regulation  
Date achieved compliance: 07/08/2008  
Evaluation lead agency: State

**FINDS:**

Registry ID: 110058470989

Environmental Interest/Information System  
STATE MASTER

[Click this hyperlink](#) while viewing on your computer to access additional FINDS: detail in the EDR Site Report.

**2**  
**East**  
**< 1/8**  
**0.047 mi.**  
**247 ft.**

**DICKEY AND SON MACHINE TOOL CO INC**  
**3724 E 9TH ST**  
**INDIANAPOLIS, IN 46201**

**RCRA NonGen / NLR** **1000463803**  
**FINDS** **IND006422737**  
**ECHO**  
**IN ASBESTOS**  
**IN MANIFEST**

**Relative:**  
**Lower**  
**Actual:**  
**778 ft.**

RCRA NonGen / NLR:  
Date form received by agency: 06/10/2004  
Facility name: DICKEY AND SON MACHINE TOOL CO INC  
Facility address: 3724 E 9TH ST  
INDIANAPOLIS, IN 46201  
EPA ID: IND006422737  
Mailing address: PO BOX 11167  
INDIANAPOLIS, IN 46201  
Contact: STEPHEN MCKINNEY  
Contact address: PO BOX 11167  
INDIANAPOLIS, IN 46201  
Contact country: US  
Contact telephone: 317-352-1621  
Contact email: Not reported

Map ID  
Direction  
Distance  
Elevation

MAP FINDINGS

Site

Database(s)

EDR ID Number  
EPA ID Number

**DICKEY AND SON MACHINE TOOL CO INC (Continued)**

**1000463803**

EPA Region: 05  
Classification: Non-Generator  
Description: Handler: Non-Generators do not presently generate hazardous waste

Owner/Operator Summary:

Owner/operator name: DICKEY JACK W SR  
Owner/operator address: ADDRESS NOT REPORTED  
CITY NOT REPORTED, AK 99998  
Owner/operator country: Not reported  
Owner/operator telephone: 312-555-1212  
Owner/operator email: Not reported  
Owner/operator fax: Not reported  
Owner/operator extension: Not reported  
Legal status: Private  
Owner/Operator Type: Owner  
Owner/Op start date: Not reported  
Owner/Op end date: Not reported

Owner/operator name: NAME NOT REPORTED  
Owner/operator address: ADDRESS NOT REPORTED  
CITY NOT REPORTED, AK 99998  
Owner/operator country: Not reported  
Owner/operator telephone: 312-555-1212  
Owner/operator email: Not reported  
Owner/operator fax: Not reported  
Owner/operator extension: Not reported  
Legal status: Private  
Owner/Operator Type: Operator  
Owner/Op start date: Not reported  
Owner/Op end date: Not reported

Handler Activities Summary:

U.S. importer of hazardous waste: No  
Mixed waste (haz. and radioactive): No  
Recycler of hazardous waste: No  
Transporter of hazardous waste: No  
Treater, storer or disposer of HW: No  
Underground injection activity: No  
On-site burner exemption: No  
Furnace exemption: No  
Used oil fuel burner: No  
Used oil processor: No  
User oil refiner: No  
Used oil fuel marketer to burner: No  
Used oil Specification marketer: No  
Used oil transfer facility: No  
Used oil transporter: No

. Waste code: D001  
. Waste name: IGNITABLE HAZARDOUS WASTES ARE THOSE WASTES WHICH HAVE A FLASHPOINT OF LESS THAN 140 DEGREES FAHRENHEIT AS DETERMINED BY A PENSKEY-MARTENS CLOSED CUP FLASH POINT TESTER. ANOTHER METHOD OF DETERMINING THE FLASH POINT OF A WASTE IS TO REVIEW THE MATERIAL SAFETY DATA SHEET, WHICH CAN BE OBTAINED FROM THE MANUFACTURER OR DISTRIBUTOR OF THE MATERIAL. LACQUER THINNER IS AN EXAMPLE OF A COMMONLY USED SOLVENT WHICH WOULD BE CONSIDERED AS IGNITABLE HAZARDOUS WASTE.

Map ID  
Direction  
Distance  
Elevation

MAP FINDINGS

Site

Database(s)

EDR ID Number  
EPA ID Number

**DICKEY AND SON MACHINE TOOL CO INC (Continued)**

**1000463803**

Historical Generators:

Date form received by agency: 08/16/1988

Site name: DICKEY AND SON MACHINE TOOL CO INC

Classification: Small Quantity Generator

. Waste code: D001

. Waste name: IGNITABLE HAZARDOUS WASTES ARE THOSE WASTES WHICH HAVE A FLASHPOINT OF LESS THAN 140 DEGREES FAHRENHEIT AS DETERMINED BY A PENSKEY-MARTENS CLOSED CUP FLASH POINT TESTER. ANOTHER METHOD OF DETERMINING THE FLASH POINT OF A WASTE IS TO REVIEW THE MATERIAL SAFETY DATA SHEET, WHICH CAN BE OBTAINED FROM THE MANUFACTURER OR DISTRIBUTOR OF THE MATERIAL. LACQUER THINNER IS AN EXAMPLE OF A COMMONLY USED SOLVENT WHICH WOULD BE CONSIDERED AS IGNITABLE HAZARDOUS WASTE.

Violation Status: No violations found

FINDS:

Registry ID: 110003074459

Environmental Interest/Information System

IN-FRS (Indiana - Facility Registry System). The Indiana Department of Environmental Management (I-DEM) has implemented the Indiana-Facility Registry System (I-FRS). The I-FRS provides the interface and processes to link facility data monitored by multiple State and EPA program systems. In addition, I-FRS enables IDEM to reconcile environmental data and exchange it with EPA FRS using the electronic data exchange over the Network Node.

RCRAInfo is a national information system that supports the Resource Conservation and Recovery Act (RCRA) program through the tracking of events and activities related to facilities that generate, transport, and treat, store, or dispose of hazardous waste. RCRAInfo allows RCRA program staff to track the notification, permit, compliance, and corrective action activities required under RCRA.

STATE MASTER

[Click this hyperlink](#) while viewing on your computer to access additional FINDS: detail in the EDR Site Report.

ECHO:

Envid: 1000463803

Registry ID: 110003074459

DFR URL: <http://echo.epa.gov/detailed-facility-report?fid=110003074459>

ASBESTOS:

Notification Number: 45296

Removal Name: SSI Services LLC

Demolition Name: Denney Excavating Inc

Notice Type: Original

Owner: City of Indianapolis

Demolition Renovation Postmark: Demolition

Fax Date: 23-FEB-18

Start Date: 12-MAR-18

Map ID  
Direction  
Distance  
Elevation

MAP FINDINGS

Site

Database(s)

EDR ID Number  
EPA ID Number

**DICKEY AND SON MACHINE TOOL CO INC (Continued)**

**1000463803**

End Date: 12-MAR-19  
Inspection Date: Not reported  
Inspector: Not reported  
Warning Date: Not reported

**IN MANIFEST:**

Year: Not reported  
EPA ID: IND006422737  
Tons Generated: Not reported  
Tons Shipped OffSite: Not reported  
Report Type: Not reported  
Page No: Not reported  
Waste Desc: Not reported  
UOM: Not reported  
TSD F EPAID: Not reported  
Management code: Not reported  
Management Desc: Not reported

**Manifest Handler:**

EPA Id #: IND006422737  
Generator Type: Not reported  
Generator Status: Dead Mail, mail was returned  
Transporter Type: Code no longer valid  
Transporter Status: Non Active  
TSD Type: Not reported  
TSD Status: Not reported  
Handler Mailing Address: 3724 E 9TH ST  
Handler Mailing City/State/Zip: INDIANAPOLIS, IN 46201  
Contact Name: STEPHEN MCKINNEY  
Contact Telephone: 317-352-1621  
Contact Type: Environmental Coordinator

Year: Not reported  
EPA ID: IND006422737  
Tons Generated: Not reported  
Tons Shipped OffSite: Not reported  
Report Type: Not reported  
Page No: Not reported  
Waste Desc: Not reported  
UOM: Not reported  
TSD F EPAID: Not reported  
Management code: Not reported  
Management Desc: Not reported

Year: Not reported  
EPA ID: IND006422737  
Tons Generated: Not reported  
Tons Shipped OffSite: Not reported  
Report Type: Not reported  
Page No: Not reported  
Waste Desc: Not reported  
UOM: Not reported  
TSD F EPAID: Not reported  
Management code: Not reported  
Management Desc: Not reported



MAP FINDINGS

Map ID  
Direction  
Distance  
Elevation

Site

Database(s)

EDR ID Number  
EPA ID Number

**A3**  
North  
< 1/8  
0.101 mi.  
534 ft.

**DARKO CLEANERS**  
**3709 E 10TH ST**  
**INDIANAPOLIS, IN**  
**Site 1 of 2 in cluster A**

**EDR Hist Cleaner**    **1009343104**  
**N/A**

**Relative:**  
**Lower**

EDR Hist Cleaner

**Actual:**  
**775 ft.**

Year:    Name:  
1959    DARKO CLEANERS

Type:  
CLOTHES PRESSERS AND CLEANERS

**A4**  
North  
< 1/8  
0.123 mi.  
648 ft.

**AMVETS**  
**3616 E 10TH ST**  
**INDIANAPOLIS, IN 46201**  
**Site 2 of 2 in cluster A**

**IN SWRCY**    **S121116479**  
**N/A**

**Relative:**  
**Lower**

SWRCY:

**Actual:**  
**775 ft.**

Program Company:	Not reported
Program Contact Name:	Not reported
Address:	Not reported
City:	Not reported
State:	Not reported
Zip:	Not reported
Contact Phone:	317-353-8140
County:	Not reported
Entity Type:	Not reported
Sites Notes:	Not reported
Customers:	Not reported
Materials Accepted:	Not reported
Website:	Not reported
Contact Name:	Not reported
Manufacturer:	Not reported
Processor:	Not reported
Broker:	Not reported
Other:	Not reported
Automotive Fluids:	Not reported
Batteries:	Not reported
Construction/Related Products:	Not reported
Electronics/Related Products:	Not reported
Glass:	Not reported
Industrial Materials:	Not reported
Metals:	Not reported
Paper:	Not reported
Plastics:	Not reported
Rubber:	Not reported
Textiles:	Not reported
Wood/Organics:	Not reported
Recycling:	Not reported
Hours of Operation:	Not reported
Hazardous Waste:	Not reported
E Scrap:	Not reported
Program Company:	Not reported
Program Contact Name:	Not reported
Address:	Not reported
City:	Not reported
State:	Not reported
Zip:	Not reported
Contact Phone:	317-353-8140

Map ID  
Direction  
Distance  
Elevation

MAP FINDINGS

Site

Database(s)

EDR ID Number  
EPA ID Number

**AMVETS (Continued)**

**S121116479**

County: Not reported  
Entity Type: Not reported  
Sites Notes: Not reported  
Customers: Not reported  
Materials Accepted: Not reported  
Website: Not reported  
Contact Name: Not reported  
Manufacturer: Not reported  
Processor: Not reported  
Broker: Not reported  
Other: Not reported  
Automotive Fluids: Not reported  
Batteries: Not reported  
Construction/Related Products: Not reported  
Electronics/Related Products: Not reported  
Glass: Not reported  
Industrial Materials: Not reported  
Metals: Not reported  
Paper: Not reported  
Plastics: Not reported  
Rubber: Not reported  
Textiles: Not reported  
Wood/Organics: Not reported  
Recycling: Not reported  
Hours of Operation: Not reported  
Hazardous Waste: Not reported  
E Scrap: Not reported

Program Company: Not reported  
Program Contact Name: Not reported  
Address: Not reported  
City: Not reported  
State: Not reported  
Zip: Not reported  
Contact Phone: Not reported  
County: Not reported  
Entity Type: Not reported  
Sites Notes: Not reported  
Customers: Not reported  
Materials Accepted: Not reported  
Website: Not reported  
Contact Name: Not reported  
Manufacturer: Not reported  
Processor: Not reported  
Broker: Not reported  
Other: Not reported  
Automotive Fluids: Not reported  
Batteries: Not reported  
Construction/Related Products: Not reported  
Electronics/Related Products: Not reported  
Glass: Not reported  
Industrial Materials: Not reported  
Metals: Not reported  
Paper: Not reported  
Plastics: Not reported  
Rubber: Not reported  
Textiles: Not reported

Map ID  
 Direction  
 Distance  
 Elevation

MAP FINDINGS

Site

Database(s)

EDR ID Number  
 EPA ID Number

**AMVETS (Continued)**

**S121116479**

Wood/Organics: Not reported  
 Recycling: ,Textiles  
 Hours of Operation: Donation Pickup Service: or drop-off M-F 9-5  
 Hazardous Waste: Not reported  
 E Scrap: Not reported

Program Company: Not reported  
 Program Contact Name: Not reported  
 Address: Not reported  
 City: Not reported  
 State: Not reported  
 Zip: Not reported  
 Contact Phone: Not reported  
 County: Not reported  
 Entity Type: Not reported  
 Sites Notes: Not reported  
 Customers: Not reported  
 Materials Accepted: Not reported  
 Website: Not reported  
 Contact Name: Not reported  
 Manufacturer: Not reported  
 Processor: Not reported  
 Broker: Not reported  
 Other: Not reported  
 Automotive Fluids: Not reported  
 Batteries: Not reported  
 Construction/Related Products: Not reported  
 Electronics/Related Products: Not reported  
 Glass: Not reported  
 Industrial Materials: Not reported  
 Metals: Not reported  
 Paper: Not reported  
 Plastics: Not reported  
 Rubber: Not reported  
 Textiles: Not reported  
 Wood/Organics: Not reported  
 Recycling: ,Textiles  
 Hours of Operation: M-F 9-5  
 Hazardous Waste: Not reported  
 E Scrap: Not reported

**B5**  
**SSE**  
**1/8-1/4**  
**0.129 mi.**  
**680 ft.**

**VIRTUAL SCAVENGERS PROJECT**  
**754 N. SHERMAN DR.**  
**INDIANAPOLIS, IN 46201**  
**Site 1 of 2 in cluster B**

**IN SWRCY S109950988**  
**N/A**

**Relative:**  
**Higher**  
**Actual:**  
**784 ft.**

SWRCY:  
 Program Company: Not reported  
 Program Contact Name: Not reported  
 Address: Not reported  
 City: Not reported  
 State: Not reported  
 Zip: Not reported  
 Contact Phone: Not reported  
 County: Not reported  
 Entity Type: Not reported  
 Sites Notes: Not reported

Map ID  
 Direction  
 Distance  
 Elevation

MAP FINDINGS

Site

Database(s)

EDR ID Number  
 EPA ID Number

**VIRTUAL SCAVENGERS PROJECT (Continued)**

**S109950988**

Customers:	Not reported
Materials Accepted:	Not reported
Website:	Not reported
Contact Name:	Not reported
Manufacturer:	Not reported
Processor:	Not reported
Broker:	Not reported
Other:	Not reported
Automotive Fluids:	Not reported
Batteries:	Not reported
Construction/Related Products:	Not reported
Electronics/Related Products:	Not reported
Glass:	Not reported
Industrial Materials:	Not reported
Metals:	Not reported
Paper:	Not reported
Plastics:	Not reported
Rubber:	Not reported
Textiles:	Not reported
Wood/Organics:	Not reported
Recycling:	Not reported
Hours of Operation:	Not reported
Hazardous Waste:	Not reported
E Scrap:	Not reported

**B6**  
**SSE**  
 1/8-1/4  
 0.129 mi.  
 680 ft.

**VIRTUAL SCAVENGERS**  
**754 N SHERMAN DR, STE 215**  
**INDIANAPOLIS, IN 46201**

**IN SWRCY S109950987**  
**N/A**

**Site 2 of 2 in cluster B**

**Relative:**  
**Higher**  
**Actual:**  
**784 ft.**

SWRCY:	
Program Company:	Virtual Scavengers Project
Program Contact Name:	Frances Hill
Address:	754 N Sherman Dr, Ste 216
City:	Indianapolis
State:	IN
Zip:	46201
Contact Phone:	317-917-9111
County:	Marion
Entity Type:	non-profit
Sites Notes:	Not reported
Customers:	Not reported
Materials Accepted:	Computers
Website:	Not reported
Contact Name:	Not reported
Manufacturer:	Not reported
Processor:	Not reported
Broker:	Not reported
Other:	Not reported
Automotive Fluids:	Not reported
Batteries:	Not reported
Construction/Related Products:	Not reported
Electronics/Related Products:	Not reported
Glass:	Not reported
Industrial Materials:	Not reported
Metals:	Not reported
Paper:	Not reported

Map ID  
Direction  
Distance  
Elevation

MAP FINDINGS

Site

Database(s)

EDR ID Number  
EPA ID Number

**VIRTUAL SCAVENGERS (Continued)**

**S109950987**

Plastics: Not reported  
Rubber: Not reported  
Textiles: Not reported  
Wood/Organics: Not reported  
Recycling: Not reported  
Hours of Operation: Not reported  
Hazardous Waste: Not reported  
E Scrap: Not reported

**7**  
**WSW**  
**1/8-1/4**  
**0.133 mi.**  
**703 ft.**

**ESC OF INDIANA INCORPORATED**

**IN SWTIRE S114543493**  
**N/A**

, IN

**Relative:**  
**Lower**  
**Actual:**  
**770 ft.**

SWTIRE:  
Regulatory: 049-P-00344  
Program: WT  
Reference: Access Point  
Date Data Collected: 06/25/2008  
Latitude: -86.10663799900  
Longitude: 39.77904100000

**8**  
**NE**  
**1/8-1/4**  
**0.134 mi.**  
**706 ft.**

**PAULS BODYSHOP**  
**965 N SHERMAN DR**  
**INDIANAPOLIS, IN 46201**

**RCRA NonGen / NLR 1000464331**  
**FINDS IND038237814**  
**ECHO**  
**IN MANIFEST**

**Relative:**  
**Lower**  
**Actual:**  
**776 ft.**

RCRA NonGen / NLR:  
Date form received by agency: 12/14/1992  
Facility name: PAULS BODYSHOP  
Facility address: 965 N SHERMAN DR  
INDIANAPOLIS, IN 46201  
EPA ID: IND038237814  
Contact: Not reported  
Contact address: Not reported  
Not reported  
Contact country: US  
Contact telephone: Not reported  
Contact email: Not reported  
EPA Region: 05  
Classification: Non-Generator  
Description: Handler: Non-Generators do not presently generate hazardous waste

Owner/Operator Summary:  
Owner/operator name: FISHER PAUL E  
Owner/operator address: ADDRESS NOT REPORTED  
CITY NOT REPORTED, AK 99998  
Owner/operator country: Not reported  
Owner/operator telephone: 312-555-1212  
Owner/operator email: Not reported  
Owner/operator fax: Not reported  
Owner/operator extension: Not reported  
Legal status: Private  
Owner/Operator Type: Owner

Map ID  
Direction  
Distance  
Elevation

MAP FINDINGS

Site

Database(s)

EDR ID Number  
EPA ID Number

**PAULS BODYSHOP (Continued)**

**1000464331**

Owner/Op start date: Not reported  
Owner/Op end date: Not reported

Owner/operator name: NAME NOT REPORTED  
Owner/operator address: ADDRESS NOT REPORTED  
CITY NOT REPORTED, AK 99998

Owner/operator country: Not reported  
Owner/operator telephone: 312-555-1212  
Owner/operator email: Not reported  
Owner/operator fax: Not reported  
Owner/operator extension: Not reported  
Legal status: Private  
Owner/Operator Type: Operator  
Owner/Op start date: Not reported  
Owner/Op end date: Not reported

**Handler Activities Summary:**

U.S. importer of hazardous waste: No  
Mixed waste (haz. and radioactive): No  
Recycler of hazardous waste: No  
Transporter of hazardous waste: No  
Treater, storer or disposer of HW: No  
Underground injection activity: No  
On-site burner exemption: No  
Furnace exemption: No  
Used oil fuel burner: No  
Used oil processor: No  
User oil refiner: No  
Used oil fuel marketer to burner: No  
Used oil Specification marketer: No  
Used oil transfer facility: No  
Used oil transporter: No

**Historical Generators:**

Date form received by agency: 12/06/1985  
Site name: PAULS BODYSHOP  
Classification: Large Quantity Generator

. Waste code: D001  
. Waste name: IGNITABLE HAZARDOUS WASTES ARE THOSE WASTES WHICH HAVE A FLASHPOINT OF LESS THAN 140 DEGREES FAHRENHEIT AS DETERMINED BY A PENSKY-MARTENS CLOSED CUP FLASH POINT TESTER. ANOTHER METHOD OF DETERMINING THE FLASH POINT OF A WASTE IS TO REVIEW THE MATERIAL SAFETY DATA SHEET, WHICH CAN BE OBTAINED FROM THE MANUFACTURER OR DISTRIBUTOR OF THE MATERIAL. LACQUER THINNER IS AN EXAMPLE OF A COMMONLY USED SOLVENT WHICH WOULD BE CONSIDERED AS IGNITABLE HAZARDOUS WASTE.

. Waste code: F003  
. Waste name: THE FOLLOWING SPENT NON-HALOGENATED SOLVENTS: XYLENE, ACETONE, ETHYL ACETATE, ETHYL BENZENE, ETHYL ETHER, METHYL ISOBUTYL KETONE, N-BUTYL ALCOHOL, CYCLOHEXANONE, AND METHANOL; ALL SPENT SOLVENT MIXTURES/BLENDS CONTAINING, BEFORE USE, ONLY THE ABOVE SPENT NON-HALOGENATED SOLVENTS; AND ALL SPENT SOLVENT MIXTURES/BLENDS CONTAINING, BEFORE USE, ONE OR MORE OF THE ABOVE NON-HALOGENATED SOLVENTS, AND, A TOTAL OF TEN PERCENT OR MORE (BY VOLUME) OF ONE OR MORE OF THOSE SOLVENTS LISTED IN F001, F002, F004, AND F005, AND STILL



Map ID  
Direction  
Distance  
Elevation

MAP FINDINGS

Site

Database(s)

EDR ID Number  
EPA ID Number

**PAULS BODYSHOP (Continued)**

**1000464331**

BOTTOMS FROM THE RECOVERY OF THESE SPENT SOLVENTS AND SPENT SOLVENT MIXTURES.

. Waste code: F005  
. Waste name: THE FOLLOWING SPENT NON-HALOGENATED SOLVENTS: TOLUENE, METHYL ETHYL KETONE, CARBON DISULFIDE, ISOBUTANOL, PYRIDINE, BENZENE, 2-ETHOXYETHANOL, AND 2-NITROPROPANE; ALL SPENT SOLVENT MIXTURES/BLENDS CONTAINING, BEFORE USE, A TOTAL OF TEN PERCENT OR MORE (BY VOLUME) OF ONE OR MORE OF THE ABOVE NON-HALOGENATED SOLVENTS OR THOSE SOLVENTS LISTED IN F001, F002, OR F004; AND STILL BOTTOMS FROM THE RECOVERY OF THESE SPENT SOLVENTS AND SPENT SOLVENT MIXTURES.

Violation Status: No violations found

**FINDS:**

Registry ID: 110003078222

**Environmental Interest/Information System**

IN-FRS (Indiana - Facility Registry System). The Indiana Department of Environmental Management (I-DEM) has implemented the Indiana-Facility Registry System (I-FRS). The I-FRS provides the interface and processes to link facility data monitored by multiple State and EPA program systems. In addition, I-FRS enables IDEM to reconcile environmental data and exchange it with EPA FRS using the electronic data exchange over the Network Node.

RCRAInfo is a national information system that supports the Resource Conservation and Recovery Act (RCRA) program through the tracking of events and activities related to facilities that generate, transport, and treat, store, or dispose of hazardous waste. RCRAInfo allows RCRA program staff to track the notification, permit, compliance, and corrective action activities required under RCRA.

**STATE MASTER**

[Click this hyperlink](#) while viewing on your computer to access additional FINDS: detail in the EDR Site Report.

**ECHO:**

Envid: 1000464331  
Registry ID: 110003078222  
DFR URL: <http://echo.epa.gov/detailed-facility-report?fid=110003078222>

**IN MANIFEST:**

Year: Not reported  
EPA ID: IND038237814  
Tons Generated: Not reported  
Tons Shipped OffSite: Not reported  
Report Type: Not reported  
Page No: Not reported  
Waste Desc: Not reported  
UOM: Not reported  
TSDf EPAID: Not reported  
Management code: Not reported  
Management Desc: Not reported

Map ID  
Direction  
Distance  
Elevation

MAP FINDINGS

Site

Database(s)

EDR ID Number  
EPA ID Number

**PAULS BODYSHOP (Continued)**

**1000464331**

Manifest Handler:  
EPA Id #: IND038237814  
Generator Type: Not reported  
Generator Status: 7  
Transporter Type: Code no longer valid  
Transporter Status: Non Active  
TSD Type: Not reported  
TSD Status: Not reported  
Handler Mailing Address: 965 N SHERMAN DR  
Handler Mailing City/State/Zip: INDIANAPOLIS, IN 46201  
Contact Name: PAUL FISHER  
Contact Telephone: 317/353-6990  
Contact Type: Environmental Coordinator

Year: Not reported  
EPA ID: IND038237814  
Tons Generated: Not reported  
Tons Shipped OffSite: Not reported  
Report Type: Not reported  
Page No: Not reported  
Waste Desc: Not reported  
UOM: Not reported  
TSDf EPAID: Not reported  
Management code: Not reported  
Management Desc: Not reported

Year: Not reported  
EPA ID: IND038237814  
Tons Generated: Not reported  
Tons Shipped OffSite: Not reported  
Report Type: Not reported  
Page No: Not reported  
Waste Desc: Not reported  
UOM: Not reported  
TSDf EPAID: Not reported  
Management code: Not reported  
Management Desc: Not reported

**C9  
NW  
1/8-1/4  
0.134 mi.  
707 ft.**

**R&R AUTO REPAIR  
3523 E TENTH ST  
INDIANAPOLIS, IN 46201**

**Site 1 of 2 in cluster C**

**RCRA NonGen / NLR 1000357348  
FINDS IND982618803  
ECHO  
IN MANIFEST**

**Relative:  
Lower  
Actual:  
773 ft.**

RCRA NonGen / NLR:  
Date form received by agency: 08/11/2003  
Facility name: R&R AUTO REPAIR  
Facility address: 3523 E TENTH ST  
INDIANAPOLIS, IN 46201  
EPA ID: IND982618803  
Contact: ROBERT REEL  
Contact address: 3523 E TENTH ST  
INDIANAPOLIS, IN 46201  
Contact country: US  
Contact telephone: 317-916-0711  
Contact email: Not reported

Map ID  
Direction  
Distance  
Elevation

MAP FINDINGS

Site

Database(s)

EDR ID Number  
EPA ID Number

**R&R AUTO REPAIR (Continued)**

**1000357348**

EPA Region: 05  
Land type: Private  
Classification: Non-Generator  
Description: Handler: Non-Generators do not presently generate hazardous waste

**Owner/Operator Summary:**

Owner/operator name: ROBERT REEL  
Owner/operator address: 3523 E TENTH ST  
INDIANAPOLIS, IN 46201

Owner/operator country: Not reported  
Owner/operator telephone: 317-916-0711  
Owner/operator email: Not reported  
Owner/operator fax: Not reported  
Owner/operator extension: Not reported  
Legal status: Private  
Owner/Operator Type: Owner  
Owner/Op start date: Not reported  
Owner/Op end date: Not reported

Owner/operator name: NAME NOT REPORTED  
Owner/operator address: ADDRESS NOT REPORTED  
CITY NOT REPORTED, AK 99998

Owner/operator country: Not reported  
Owner/operator telephone: 312-555-1212  
Owner/operator email: Not reported  
Owner/operator fax: Not reported  
Owner/operator extension: Not reported  
Legal status: Private  
Owner/Operator Type: Operator  
Owner/Op start date: Not reported  
Owner/Op end date: Not reported

**Handler Activities Summary:**

U.S. importer of hazardous waste: No  
Mixed waste (haz. and radioactive): No  
Recycler of hazardous waste: No  
Transporter of hazardous waste: No  
Treater, storer or disposer of HW: No  
Underground injection activity: No  
On-site burner exemption: No  
Furnace exemption: No  
Used oil fuel burner: No  
Used oil processor: No  
User oil refiner: No  
Used oil fuel marketer to burner: No  
Used oil Specification marketer: No  
Used oil transfer facility: No  
Used oil transporter: No

**Historical Generators:**

Date form received by agency: 04/17/2003  
Site name: R&R AUTO REPAIR  
Classification: Conditionally Exempt Small Quantity Generator

Date form received by agency: 03/20/2001  
Site name: R&R AUTO REPAID

Map ID  
Direction  
Distance  
Elevation

MAP FINDINGS

Site

Database(s)

EDR ID Number  
EPA ID Number

**R&R AUTO REPAIR (Continued)**

**1000357348**

Classification: Conditionally Exempt Small Quantity Generator

. Waste code: D001  
. Waste name: IGNITABLE HAZARDOUS WASTES ARE THOSE WASTES WHICH HAVE A FLASHPOINT OF LESS THAN 140 DEGREES FAHRENHEIT AS DETERMINED BY A PENSKEY-MARTENS CLOSED CUP FLASH POINT TESTER. ANOTHER METHOD OF DETERMINING THE FLASH POINT OF A WASTE IS TO REVIEW THE MATERIAL SAFETY DATA SHEET, WHICH CAN BE OBTAINED FROM THE MANUFACTURER OR DISTRIBUTOR OF THE MATERIAL. LACQUER THINNER IS AN EXAMPLE OF A COMMONLY USED SOLVENT WHICH WOULD BE CONSIDERED AS IGNITABLE HAZARDOUS WASTE.

. Waste code: F003  
. Waste name: THE FOLLOWING SPENT NON-HALOGENATED SOLVENTS: XYLENE, ACETONE, ETHYL ACETATE, ETHYL BENZENE, ETHYL ETHER, METHYL ISOBUTYL KETONE, N-BUTYL ALCOHOL, CYCLOHEXANONE, AND METHANOL; ALL SPENT SOLVENT MIXTURES/BLENDS CONTAINING, BEFORE USE, ONLY THE ABOVE SPENT NON-HALOGENATED SOLVENTS; AND ALL SPENT SOLVENT MIXTURES/BLENDS CONTAINING, BEFORE USE, ONE OR MORE OF THE ABOVE NON-HALOGENATED SOLVENTS, AND, A TOTAL OF TEN PERCENT OR MORE (BY VOLUME) OF ONE OR MORE OF THOSE SOLVENTS LISTED IN F001, F002, F004, AND F005, AND STILL BOTTOMS FROM THE RECOVERY OF THESE SPENT SOLVENTS AND SPENT SOLVENT MIXTURES.

. Waste code: F005  
. Waste name: THE FOLLOWING SPENT NON-HALOGENATED SOLVENTS: TOLUENE, METHYL ETHYL KETONE, CARBON DISULFIDE, ISOBUTANOL, PYRIDINE, BENZENE, 2-ETHOXYETHANOL, AND 2-NITROPROPANE; ALL SPENT SOLVENT MIXTURES/BLENDS CONTAINING, BEFORE USE, A TOTAL OF TEN PERCENT OR MORE (BY VOLUME) OF ONE OR MORE OF THE ABOVE NON-HALOGENATED SOLVENTS OR THOSE SOLVENTS LISTED IN F001, F002, OR F004; AND STILL BOTTOMS FROM THE RECOVERY OF THESE SPENT SOLVENTS AND SPENT SOLVENT MIXTURES.

Date form received by agency: 02/01/1989  
Site name: R&R AUTO REPAID  
Classification: Small Quantity Generator

Facility Has Received Notices of Violations:

Regulation violated: SS - IC 13-22-4-3.1  
Area of violation: State Statute or Regulation  
Date violation determined: 05/10/2002  
Date achieved compliance: 02/25/2003  
Violation lead agency: State  
Enforcement action: WRITTEN INFORMAL  
Enforcement action date: 10/16/2002  
Enf. disposition status: Not reported  
Enf. disp. status date: Not reported  
Enforcement lead agency: State  
Proposed penalty amount: Not reported  
Final penalty amount: Not reported  
Paid penalty amount: Not reported

Regulation violated: SS - IC 13-22-4-3.1  
Area of violation: State Statute or Regulation  
Date violation determined: 05/10/2002  
Date achieved compliance: 02/25/2003  
Violation lead agency: State  
Enforcement action: WRITTEN INFORMAL

Map ID  
Direction  
Distance  
Elevation

MAP FINDINGS

Site

Database(s)

EDR ID Number  
EPA ID Number

**R&R AUTO REPAIR (Continued)**

**1000357348**

Enforcement action date: 05/10/2002  
Enf. disposition status: Not reported  
Enf. disp. status date: Not reported  
Enforcement lead agency: State  
Proposed penalty amount: Not reported  
Final penalty amount: Not reported  
Paid penalty amount: Not reported

Evaluation Action Summary:

Evaluation date: 05/10/2002  
Evaluation: NON-FINANCIAL RECORD REVIEW  
Area of violation: State Statute or Regulation  
Date achieved compliance: 02/25/2003  
Evaluation lead agency: State

Evaluation date: 03/20/2001  
Evaluation: COMPLIANCE EVALUATION INSPECTION ON-SITE  
Area of violation: Not reported  
Date achieved compliance: Not reported  
Evaluation lead agency: State

FINDS:

Registry ID: 110003097274

Environmental Interest/Information System

IN-FRS (Indiana - Facility Registry System). The Indiana Department of Environmental Management (I-DEM) has implemented the Indiana-Facility Registry System (I-FRS). The I-FRS provides the interface and processes to link facility data monitored by multiple State and EPA program systems. In addition, I-FRS enables IDEM to reconcile environmental data and exchange it with EPA FRS using the electronic data exchange over the Network Node.

RCRAInfo is a national information system that supports the Resource Conservation and Recovery Act (RCRA) program through the tracking of events and activities related to facilities that generate, transport, and treat, store, or dispose of hazardous waste. RCRAInfo allows RCRA program staff to track the notification, permit, compliance, and corrective action activities required under RCRA.

STATE MASTER

[Click this hyperlink](#) while viewing on your computer to access additional FINDS: detail in the EDR Site Report.

ECHO:

Envid: 1000357348  
Registry ID: 110003097274  
DFR URL: <http://echo.epa.gov/detailed-facility-report?fid=110003097274>

IN MANIFEST:

Year: Not reported  
EPA ID: IND982618803  
Tons Generated: Not reported

Map ID  
Direction  
Distance  
Elevation

MAP FINDINGS

Site

Database(s)

EDR ID Number  
EPA ID Number

**R&R AUTO REPAIR (Continued)**

1000357348

Tons Shipped OffSite: Not reported  
Report Type: Not reported  
Page No: Not reported  
Waste Desc: Not reported  
UOM: Not reported  
TSD EPAID: Not reported  
Management code: Not reported  
Management Desc: Not reported

Manifest Handler:

EPA Id #: IND982618803  
Generator Type: Not reported  
Generator Status: 7  
Transporter Type: Code no longer valid  
Transporter Status: Non Active  
TSD Type: Not reported  
TSD Status: Not reported  
Handler Mailing Address: 3523 E TENTH ST  
Handler Mailing City/State/Zip: INDIANAPOLIS, IN 46201  
Contact Name: ROBERT REEL  
Contact Telephone: 317-916-0711  
Contact Type: A

Year: Not reported  
EPA ID: IND982618803  
Tons Generated: Not reported  
Tons Shipped OffSite: Not reported  
Report Type: Not reported  
Page No: Not reported  
Waste Desc: Not reported  
UOM: Not reported  
TSD EPAID: Not reported  
Management code: Not reported  
Management Desc: Not reported

Year: Not reported  
EPA ID: IND982618803  
Tons Generated: Not reported  
Tons Shipped OffSite: Not reported  
Report Type: Not reported  
Page No: Not reported  
Waste Desc: Not reported  
UOM: Not reported  
TSD EPAID: Not reported  
Management code: Not reported  
Management Desc: Not reported

C10  
NNW  
1/8-1/4  
0.150 mi.  
794 ft.

**NORTH SIDE MOTORS AND AUTO BODY**  
3534 E 10TH ST  
INDIANAPOLIS, IN 46201  
**Site 2 of 2 in cluster C**

RCRA NonGen / NLR 1000406637  
FINDS IND982619678  
ECHO  
IN MANIFEST

Relative:  
Lower  
Actual:  
775 ft.

RCRA NonGen / NLR:  
Date form received by agency: 06/09/2004  
Facility name: NORTH SIDE MOTORS AND AUTO BODY  
Facility address: 3534 E 10TH ST

Map ID  
Direction  
Distance  
Elevation

MAP FINDINGS

Site

Database(s)

EDR ID Number  
EPA ID Number

**NORTH SIDE MOTORS AND AUTO BODY (Continued)**

**1000406637**

INDIANAPOLIS, IN 46201  
EPA ID: IND982619678  
Contact: JACK BURNS  
Contact address: 3534 E 10TH ST  
INDIANAPOLIS, IN 46201  
Contact country: US  
Contact telephone: 317-266-9434  
Contact email: Not reported  
EPA Region: 05  
Classification: Non-Generator  
Description: Handler: Non-Generators do not presently generate hazardous waste

Owner/Operator Summary:

Owner/operator name: ANDERSON WAYNE  
Owner/operator address: ADDRESS NOT REPORTED  
CITY NOT REPORTED, AK 99998  
Owner/operator country: Not reported  
Owner/operator telephone: 312-555-1212  
Owner/operator email: Not reported  
Owner/operator fax: Not reported  
Owner/operator extension: Not reported  
Legal status: Private  
Owner/Operator Type: Owner  
Owner/Op start date: Not reported  
Owner/Op end date: Not reported

Owner/operator name: NAME NOT REPORTED  
Owner/operator address: ADDRESS NOT REPORTED  
CITY NOT REPORTED, AK 99998  
Owner/operator country: Not reported  
Owner/operator telephone: 312-555-1212  
Owner/operator email: Not reported  
Owner/operator fax: Not reported  
Owner/operator extension: Not reported  
Legal status: Private  
Owner/Operator Type: Operator  
Owner/Op start date: Not reported  
Owner/Op end date: Not reported

Handler Activities Summary:

U.S. importer of hazardous waste: No  
Mixed waste (haz. and radioactive): No  
Recycler of hazardous waste: No  
Transporter of hazardous waste: No  
Treater, storer or disposer of HW: No  
Underground injection activity: No  
On-site burner exemption: No  
Furnace exemption: No  
Used oil fuel burner: No  
Used oil processor: No  
User oil refiner: No  
Used oil fuel marketer to burner: No  
Used oil Specification marketer: No  
Used oil transfer facility: No  
Used oil transporter: No



Map ID  
Direction  
Distance  
Elevation

MAP FINDINGS

Site

Database(s)

EDR ID Number  
EPA ID Number

**NORTH SIDE MOTORS AND AUTO BODY (Continued)**

**1000406637**

- . Waste code: D001
- . Waste name: IGNITABLE HAZARDOUS WASTES ARE THOSE WASTES WHICH HAVE A FLASHPOINT OF LESS THAN 140 DEGREES FAHRENHEIT AS DETERMINED BY A PENSKEY-MARTENS CLOSED CUP FLASH POINT TESTER. ANOTHER METHOD OF DETERMINING THE FLASH POINT OF A WASTE IS TO REVIEW THE MATERIAL SAFETY DATA SHEET, WHICH CAN BE OBTAINED FROM THE MANUFACTURER OR DISTRIBUTOR OF THE MATERIAL. LACQUER THINNER IS AN EXAMPLE OF A COMMONLY USED SOLVENT WHICH WOULD BE CONSIDERED AS IGNITABLE HAZARDOUS WASTE.
  
- . Waste code: F003
- . Waste name: THE FOLLOWING SPENT NON-HALOGENATED SOLVENTS: XYLENE, ACETONE, ETHYL ACETATE, ETHYL BENZENE, ETHYL ETHER, METHYL ISOBUTYL KETONE, N-BUTYL ALCOHOL, CYCLOHEXANONE, AND METHANOL; ALL SPENT SOLVENT MIXTURES/BLENDS CONTAINING, BEFORE USE, ONLY THE ABOVE SPENT NON-HALOGENATED SOLVENTS; AND ALL SPENT SOLVENT MIXTURES/BLENDS CONTAINING, BEFORE USE, ONE OR MORE OF THE ABOVE NON-HALOGENATED SOLVENTS, AND, A TOTAL OF TEN PERCENT OR MORE (BY VOLUME) OF ONE OR MORE OF THOSE SOLVENTS LISTED IN F001, F002, F004, AND F005, AND STILL BOTTOMS FROM THE RECOVERY OF THESE SPENT SOLVENTS AND SPENT SOLVENT MIXTURES.
  
- . Waste code: F005
- . Waste name: THE FOLLOWING SPENT NON-HALOGENATED SOLVENTS: TOLUENE, METHYL ETHYL KETONE, CARBON DISULFIDE, ISOBUTANOL, PYRIDINE, BENZENE, 2-ETHOXYETHANOL, AND 2-NITROPROPANE; ALL SPENT SOLVENT MIXTURES/BLENDS CONTAINING, BEFORE USE, A TOTAL OF TEN PERCENT OR MORE (BY VOLUME) OF ONE OR MORE OF THE ABOVE NON-HALOGENATED SOLVENTS OR THOSE SOLVENTS LISTED IN F001, F002, OR F004; AND STILL BOTTOMS FROM THE RECOVERY OF THESE SPENT SOLVENTS AND SPENT SOLVENT MIXTURES.

Historical Generators:

Date form received by agency: 02/03/1989

Site name: NORTH SIDE MOTORS AND AUTO BODY

Classification: Small Quantity Generator

- . Waste code: D001
- . Waste name: IGNITABLE HAZARDOUS WASTES ARE THOSE WASTES WHICH HAVE A FLASHPOINT OF LESS THAN 140 DEGREES FAHRENHEIT AS DETERMINED BY A PENSKEY-MARTENS CLOSED CUP FLASH POINT TESTER. ANOTHER METHOD OF DETERMINING THE FLASH POINT OF A WASTE IS TO REVIEW THE MATERIAL SAFETY DATA SHEET, WHICH CAN BE OBTAINED FROM THE MANUFACTURER OR DISTRIBUTOR OF THE MATERIAL. LACQUER THINNER IS AN EXAMPLE OF A COMMONLY USED SOLVENT WHICH WOULD BE CONSIDERED AS IGNITABLE HAZARDOUS WASTE.
  
- . Waste code: F003
- . Waste name: THE FOLLOWING SPENT NON-HALOGENATED SOLVENTS: XYLENE, ACETONE, ETHYL ACETATE, ETHYL BENZENE, ETHYL ETHER, METHYL ISOBUTYL KETONE, N-BUTYL ALCOHOL, CYCLOHEXANONE, AND METHANOL; ALL SPENT SOLVENT MIXTURES/BLENDS CONTAINING, BEFORE USE, ONLY THE ABOVE SPENT NON-HALOGENATED SOLVENTS; AND ALL SPENT SOLVENT MIXTURES/BLENDS CONTAINING, BEFORE USE, ONE OR MORE OF THE ABOVE NON-HALOGENATED SOLVENTS, AND, A TOTAL OF TEN PERCENT OR MORE (BY VOLUME) OF ONE OR MORE OF THOSE SOLVENTS LISTED IN F001, F002, F004, AND F005, AND STILL BOTTOMS FROM THE RECOVERY OF THESE SPENT SOLVENTS AND SPENT SOLVENT MIXTURES.
  
- . Waste code: F005

Map ID  
Direction  
Distance  
Elevation

MAP FINDINGS

Site

Database(s)

EDR ID Number  
EPA ID Number

**NORTH SIDE MOTORS AND AUTO BODY (Continued)**

**1000406637**

Waste name: THE FOLLOWING SPENT NON-HALOGENATED SOLVENTS: TOLUENE, METHYL ETHYL KETONE, CARBON DISULFIDE, ISOBUTANOL, PYRIDINE, BENZENE, 2-ETHOXYETHANOL, AND 2-NITROPROPANE; ALL SPENT SOLVENT MIXTURES/BLENDS CONTAINING, BEFORE USE, A TOTAL OF TEN PERCENT OR MORE (BY VOLUME) OF ONE OR MORE OF THE ABOVE NON-HALOGENATED SOLVENTS OR THOSE SOLVENTS LISTED IN F001, F002, OR F004; AND STILL BOTTOMS FROM THE RECOVERY OF THESE SPENT SOLVENTS AND SPENT SOLVENT MIXTURES.

Violation Status: No violations found

**FINDS:**

Registry ID: 110003097309

**Environmental Interest/Information System**

IN-FRS (Indiana - Facility Registry System). The Indiana Department of Environmental Management (I-DEM) has implemented the Indiana-Facility Registry System (I-FRS). The I-FRS provides the interface and processes to link facility data monitored by multiple State and EPA program systems. In addition, I-FRS enables IDEM to reconcile environmental data and exchange it with EPA FRS using the electronic data exchange over the Network Node.

RCRAInfo is a national information system that supports the Resource Conservation and Recovery Act (RCRA) program through the tracking of events and activities related to facilities that generate, transport, and treat, store, or dispose of hazardous waste. RCRAInfo allows RCRA program staff to track the notification, permit, compliance, and corrective action activities required under RCRA.

**STATE MASTER**

[Click this hyperlink](#) while viewing on your computer to access additional FINDS: detail in the EDR Site Report.

**ECHO:**

Envid: 1000406637  
Registry ID: 110003097309  
DFR URL: <http://echo.epa.gov/detailed-facility-report?fid=110003097309>

**IN MANIFEST:**

Year: Not reported  
EPA ID: IND982619678  
Tons Generated: Not reported  
Tons Shipped OffSite: Not reported  
Report Type: Not reported  
Page No: Not reported  
Waste Desc: Not reported  
UOM: Not reported  
TSDF EPAID: Not reported  
Management code: Not reported  
Management Desc: Not reported

**Manifest Handler:**

EPA Id #: IND982619678  
Generator Type: Not reported

Map ID  
 Direction  
 Distance  
 Elevation

MAP FINDINGS

Site

Database(s)

EDR ID Number  
 EPA ID Number

**NORTH SIDE MOTORS AND AUTO BODY (Continued)**

**1000406637**

Generator Status: 7  
 Transporter Type: Code no longer valid  
 Transporter Status: Non Active  
 TSD Type: Not reported  
 TSD Status: Not reported  
 Handler Mailing Address: 2450 E 52ND ST  
 Handler Mailing City/State/Zip: INDIANAPOLIS, IN 46205  
 Contact Name: JACK BURNS  
 Contact Telephone: 317-255-4048  
 Contact Type: Environmental Coordinator

Year: Not reported  
 EPA ID: IND982619678  
 Tons Generated: Not reported  
 Tons Shipped OffSite: Not reported  
 Report Type: Not reported  
 Page No: Not reported  
 Waste Desc: Not reported  
 UOM: Not reported  
 TSDf EPAID: Not reported  
 Management code: Not reported  
 Management Desc: Not reported

Year: Not reported  
 EPA ID: IND982619678  
 Tons Generated: Not reported  
 Tons Shipped OffSite: Not reported  
 Report Type: Not reported  
 Page No: Not reported  
 Waste Desc: Not reported  
 UOM: Not reported  
 TSDf EPAID: Not reported  
 Management code: Not reported  
 Management Desc: Not reported

11  
 SW  
 1/8-1/4  
 0.179 mi.  
 944 ft.

**OLNEY METALFAB**  
**801 N OLNEY ST**  
**INDIANAPOLIS, IN 46282**

**IN AUL S109684832**  
**IN VCP N/A**

**Relative:**  
**Lower**  
**Actual:**  
**771 ft.**

AUL:  
 IC TYPE: Environmental Restrictive Covenant  
 Facility Id: 6081201  
 Program Area: Voluntary Remediation Program  
 Affected Media: Ground Water; SubSurface Soil  
 Date Ic Recorded: 12/20/2010  
 Description: Not reported  
 Control Method A: Ground Water Use Restriction  
 Coverage A: Entire Property  
 Chemicals Of Concern A: Petroleum (Includes BTEX and MTBE); TPH - Total Petroleum Hydrocarbons; PAH - Polynuclear Aromatic Hydrocarbons  
 Comments A: Not reported  
 Control Method B: Residential Use Restriction  
 Coverage B: Entire Property  
 Chemicals Of Concern B: TPH - Total Petroleum Hydrocarbons; Petroleum (Includes BTEX and MTBE); PAH - Polynuclear Aromatic Hydrocarbons

Map ID  
Direction  
Distance  
Elevation

MAP FINDINGS

Site

Database(s)

EDR ID Number  
EPA ID Number

**OLNEY METALFAB (Continued)**

**S109684832**

Comments B:	Not reported
Control Method C:	Not reported
Coverage C:	Not reported
Chemicals Of Concern C:	Not reported
Comments C:	Not reported
Control Method D:	Not reported
Coverage D:	Not reported
Chemicals Of Concern D:	Not reported
Comments D:	Not reported
Control Method E:	Not reported
Coverage E:	Not reported
Chemicals Of Concern E:	Not reported
Comments E:	Not reported
Control Method F:	Not reported
Coverage F:	Not reported
Chemicals Of Concern F:	Not reported
Comments F:	Not reported
Control Method G:	Not reported
Coverage G:	Not reported
Chemicals Of Concern G:	Not reported
Comments G:	Not reported
Control Method H:	Not reported
Coverage H:	Not reported
Chemicals Of Concern H:	Not reported
Comments H:	Not reported
Control Method I:	Not reported
Coverage I:	Not reported
Chemicals Of Concern I:	Not reported
Comments I:	Not reported

VCP:

Status:	CNTS
VRP Id Number:	6081201
Applicant Name:	Amerifab, LLC
LandUse Restrictions/Institutional Controls:	Not reported
Project Manager:	Anderson
Covenant Not To Sue Date:	Not reported
Certificate of Completion Date:	Not reported
New Coding Number:	V80XD
App# Date:	12/03/2008
App# Acceptance:	Not reported
VRA executed:	02/20/2009
RWP Received:	Not reported
RWP Approved:	Not reported
Comp Date:	Not reported
Comments:	Not reported
Contamination:	Not reported
Media:	Not reported

MAP FINDINGS

Map ID  
 Direction  
 Distance  
 Elevation

Site

Database(s)

EDR ID Number  
 EPA ID Number

**D12**      **HA#5 #5 PPY SCRAP**  
**North**    **3738 E 11TH**  
**1/8-1/4**   **INDIANAPOLIS, IN 46201**  
**0.203 mi.**  
**1071 ft.**   **Site 1 of 2 in cluster D**

**IN SWRCY**   **S109949966**  
**N/A**

**Relative:**      SWRCY:  
**Higher**          Program Company:      Not reported  
**Actual:**          Program Contact Name:      Not reported  
**779 ft.**            Address:                      Not reported  
                          City:                              Not reported  
                          State:                            Not reported  
                          Zip:                                Not reported  
                          Contact Phone:              Not reported  
                          County:                         Not reported  
                          Entity Type:                 Not reported  
                          Sites Notes:                 Not reported  
                          Customers:                    Not reported  
                          Materials Accepted:        AluminumCans, Steel Cans  
                          Website:                        Not reported  
                          Contact Name:                Not reported  
                          Manufacturer:                Not reported  
                          Processor:                     Not reported  
                          Broker:                         Not reported  
                          Other:                          Not reported  
                          Automotive Fluids:         Not reported  
                          Batteries:                      Not reported  
                          Construction/Related Products: Not reported  
                          Electronics/Related Products: Not reported  
                          Glass:                            Not reported  
                          Industrial Materials:        Not reported  
                          Metals:                         Not reported  
                          Paper:                            Not reported  
                          Plastics:                        Not reported  
                          Rubber:                         Not reported  
                          Textiles:                        Not reported  
                          Wood/Organics:              Not reported  
                          Recycling:                     Not reported  
                          Hours of Operation:         Not reported  
                          Hazardous Waste:            Not reported  
                          E Scrap:                        Not reported

**D13**      **HA#5 #5 PPY SCRAP**  
**North**    **3738 E. 11TH ST.**  
**1/8-1/4**   **INDIANAPOLIS, IN 46201**  
**0.203 mi.**  
**1071 ft.**   **Site 2 of 2 in cluster D**

**IN SWRCY**   **S109949967**  
**N/A**

**Relative:**      SWRCY:  
**Higher**          Program Company:      Ha#5 #5 PPy Scrap Inc.  
**Actual:**          Program Contact Name:      Not reported  
**779 ft.**            Address:                      3738 E. 11th St.  
                          City:                              Indianapolis  
                          State:                            IN  
                          Zip:                                46201  
                          Contact Phone:              317-636-6008  
                          County:                         Marion  
                          Entity Type:                 for-profit  
                          Sites Notes:                 Not reported  
                          Customers:                    Not reported

Map ID  
Direction  
Distance  
Elevation

MAP FINDINGS

Site

Database(s)

EDR ID Number  
EPA ID Number

HA#5 #5 PPY SCRAP (Continued)

S109949967

Materials Accepted: Aluminum Cans, Steel Cans  
Website: Not reported  
Contact Name: Not reported  
Manufacturer: Not reported  
Processor: Not reported  
Broker: Not reported  
Other: Not reported  
Automotive Fluids: Not reported  
Batteries: Not reported  
Construction/Related Products: Not reported  
Electronics/Related Products: Not reported  
Glass: Not reported  
Industrial Materials: Not reported  
Metals: Not reported  
Paper: Not reported  
Plastics: Not reported  
Rubber: Not reported  
Textiles: Not reported  
Wood/Organics: Not reported  
Recycling: Not reported  
Hours of Operation: Not reported  
Hazardous Waste: Not reported  
E Scrap: Not reported

E14 THOMSON CONSUMER ELECTRONICS INC  
SSE 600 N SHERMAN DR  
1/4-1/2 INDIANAPOLIS, IN 46201  
0.270 mi.  
1423 ft. Site 1 of 2 in cluster E

Relative:  
Higher

Actual:  
790 ft.

IN UST 1000463812  
IN AUL IND006932305  
IN VCP  
IN BROWNFIELDS  
IN SPILLS  
RCRA NonGen / NLR  
IN AIRS  
IN IND WASTE  
IN MANIFEST

UST:

Facility ID: 8005  
Owner Id: 5481  
Company Name: Thomson Consumer Electronics  
Mailing Address: 600 N Sherman Dr  
Mailing Address 2: Not reported  
Mailing City, St, Zip: Indianapolis, IN 46201

Tank Number: 1  
**Tank Status: Permanently Out of Service**  
Install Date: Not reported  
Tank Capacity: 8000  
Substance Desc: Hazardous Petro  
Closed Date: 12/06/1994

AUL:

IC TYPE: Environmental Restrictive Covenant  
Facility Id: 4071115  
Program Area: Brownfields Program  
Affected Media: Ground Water; Soil Gas (Vapor); SubSurface Soil  
Date Ic Recorded: 03/07/2012  
Description: Not reported  
Control Method A: Vapor Mitigation System

Map ID  
 Direction  
 Distance  
 Elevation

MAP FINDINGS

Site

Database(s)

EDR ID Number  
 EPA ID Number

**THOMSON CONSUMER ELECTRONICS INC (Continued)**

**1000463812**

Coverage A:	Entire Property
Chemicals Of Concern A:	VOC - Volatile Organic Compounds; SVOC - Semi Volatile Organic Compounds; Metals - Inorganic
Comments A:	Install and operate and maintain a vapor mitigation system for the purposes of mitigating contaminants in the building at the Real Estate. Refer to Restriction F in the ERC for additional information.
Control Method B:	Agricultural or Food Crop
Coverage B:	Entire Property
Chemicals Of Concern B:	VOC - Volatile Organic Compounds; Metals - Inorganic; SVOC - Semi Volatile Organic Compounds
Comments B:	Not reported
Control Method C:	Ground Water Use Restriction
Coverage C:	Entire Property
Chemicals Of Concern C:	Metals - Inorganic; SVOC - Semi Volatile Organic Compounds; VOC - Volatile Organic Compounds
Comments C:	Not reported
Control Method D:	Residential Use Restriction
Coverage D:	Entire Property
Chemicals Of Concern D:	SVOC - Semi Volatile Organic Compounds; VOC - Volatile Organic Compounds; Metals - Inorganic
Comments D:	Not reported
Control Method E:	Not reported
Coverage E:	Not reported
Chemicals Of Concern E:	Not reported
Comments E:	Not reported
Control Method F:	Not reported
Coverage F:	Not reported
Chemicals Of Concern F:	Not reported
Comments F:	Not reported
Control Method G:	Not reported
Coverage G:	Not reported
Chemicals Of Concern G:	Not reported
Comments G:	Not reported
Control Method H:	Not reported
Coverage H:	Not reported
Chemicals Of Concern H:	Not reported
Comments H:	Not reported
Control Method I:	Not reported
Coverage I:	Not reported
Chemicals Of Concern I:	Not reported
Comments I:	Not reported
IC TYPE:	Environmental Restrictive Covenant
Facility Id:	4071003
Program Area:	Brownfields Program
Affected Media:	Ground Water; SubSurface Soil
Date Ic Recorded:	03/07/2012
Description:	Not reported
Control Method A:	Agricultural or Food Crop
Coverage A:	Entire Property
Chemicals Of Concern A:	VOC - Volatile Organic Compounds
Comments A:	Not reported
Control Method B:	Ground Water Use Restriction
Coverage B:	Entire Property
Chemicals Of Concern B:	VOC - Volatile Organic Compounds
Comments B:	Not reported
Control Method C:	Residential Use Restriction



Map ID  
Direction  
Distance  
Elevation

MAP FINDINGS

Site

Database(s)

EDR ID Number  
EPA ID Number

**THOMSON CONSUMER ELECTRONICS INC (Continued)**

**1000463812**

Coverage C:	Entire Property
Chemicals Of Concern C:	VOC - Volatile Organic Compounds
Comments C:	Not reported
Control Method D:	Not reported
Coverage D:	Not reported
Chemicals Of Concern D:	Not reported
Comments D:	Not reported
Control Method E:	Not reported
Coverage E:	Not reported
Chemicals Of Concern E:	Not reported
Comments E:	Not reported
Control Method F:	Not reported
Coverage F:	Not reported
Chemicals Of Concern F:	Not reported
Comments F:	Not reported
Control Method G:	Not reported
Coverage G:	Not reported
Chemicals Of Concern G:	Not reported
Comments G:	Not reported
Control Method H:	Not reported
Coverage H:	Not reported
Chemicals Of Concern H:	Not reported
Comments H:	Not reported
Control Method I:	Not reported
Coverage I:	Not reported
Chemicals Of Concern I:	Not reported
Comments I:	Not reported

VCP:

Status:	Active
VRP Id Number:	6020801
Applicant Name:	General Electric Sherman Dr.
LandUse Restrictions/Institutional Controls:	Not reported
Project Manager:	Lam
Covenant Not To Sue Date:	Not reported
Certificate of Completion Date:	Not reported
New Coding Number:	V20M9
App# Date:	08/06/2002
App# Acceptance:	Not reported
VRA executed:	11/17/2003
RWP Received:	04/14/2005
RWP Approved:	Not reported
Comp Date:	Not reported
Comments:	Not reported
Contamination:	Volatile Organic Compounds
Media:	Direct Contact

Status:	Active
VRP Id Number:	6020801
Applicant Name:	General Electric Sherman Dr.
LandUse Restrictions/Institutional Controls:	Not reported
Project Manager:	Lam
Covenant Not To Sue Date:	Not reported
Certificate of Completion Date:	Not reported
New Coding Number:	V20M9
App# Date:	08/06/2002
App# Acceptance:	Not reported

Map ID  
Direction  
Distance  
Elevation

MAP FINDINGS

Site

Database(s)

EDR ID Number  
EPA ID Number

**THOMSON CONSUMER ELECTRONICS INC (Continued)**

**1000463812**

VRA executed: 11/17/2003  
RWP Received: 04/14/2005  
RWP Approved: Not reported  
Comp Date: Not reported  
Comments: Not reported  
Contamination: Volatile Organic Compounds  
Media: Groundwater

Status: Active  
VRP Id Number: 6020801  
Applicant Name: General Electric Sherman Dr.  
LandUse Restrictions/Institutional Controls: Not reported  
Project Manager: Lam  
Covenant Not To Sue Date: Not reported  
Certificate of Completion Date: Not reported  
New Coding Number: V20M9  
App# Date: 08/06/2002  
App# Acceptance: Not reported  
VRA executed: 11/17/2003  
RWP Received: 04/14/2005  
RWP Approved: Not reported  
Comp Date: Not reported  
Comments: Not reported  
Contamination: Volatile Organic Compounds  
Media: Migration to GW

**IN BROWNFIELD:**

Facility ID: 4071003  
Project Manager: Tracy Concannon  
AI Id: 15828  
Financial Assistance: Not reported  
Other Assistance: Comfort Letter 10/29/2008; Comfort Letter 6/30/2008  
ERC Not Required: Yes  
Land Use Restriction: No residential agriculture, water wells, & excavate/dispose of soils (VOCs, metals in soil and VOCs in groundwater)  
Recordation Date or Letter: 3/7/2012

Facility ID: 4071115  
Project Manager: Tracy Concannon  
AI Id: 15828  
Financial Assistance: Not reported  
Other Assistance: Comfort Letter 10/29/2008; Comfort Letter 6/30/2008  
ERC Not Required: Yes  
Land Use Restriction: No residential, agriculture, groundwater wells, installation of vapor mitigation system, excavate/dispose of soil (VOC, SVOCs, TPH, metals in soil and groundwater)  
Recordation Date or Letter: 3/7/2012

**SPILL:**

Facility ID: 199807026  
Incident Date: 07/02/1998  
Report Date: 07/02/1998  
Material: Chlorine  
Spill Source: Industrial  
Recovered Amount: U  
Recovered Units: Not reported

Map ID  
Direction  
Distance  
Elevation

MAP FINDINGS

Site

Database(s)

EDR ID Number  
EPA ID Number

**THOMSON CONSUMER ELECTRONICS INC (Continued)**

**1000463812**

Spilled Amount: Not reported  
Spilled Units: U  
Contained: N  
Water Affected: None  
Spill Type: Air  
Area Affected: Not reported  
Fish Killed: 0  
Water Supply Affected: Not reported  
Public Intake: N  
Incident Status: Not reported

**RCRA NonGen / NLR:**

Date form received by agency: 03/01/2002  
Facility name: THOMSON CONSUMER ELECTRONICS INC  
Facility address: 600 N SHERMAN DR  
INDIANAPOLIS, IN 46201-2598  
EPA ID: IND006932305  
Mailing address: 10330 N MERIDIAN ST  
ATTN: TERESA WARD  
INDIANAPOLIS, IN 46290-1024  
Contact: TERESA WARD  
Contact address: Not reported  
Not reported  
Contact country: US  
Contact telephone: 317-587-4250  
Contact email: Not reported  
EPA Region: 05  
Land type: Facility is not located on Indian land. Additional information is not known.  
Classification: Non-Generator  
Description: Handler: Non-Generators do not presently generate hazardous waste

**Handler Activities Summary:**

U.S. importer of hazardous waste: No  
Mixed waste (haz. and radioactive): No  
Recycler of hazardous waste: No  
Transporter of hazardous waste: No  
Treater, storer or disposer of HW: No  
Underground injection activity: No  
On-site burner exemption: No  
Furnace exemption: No  
Used oil fuel burner: No  
Used oil processor: No  
User oil refiner: No  
Used oil fuel marketer to burner: No  
Used oil Specification marketer: No  
Used oil transfer facility: No  
Used oil transporter: No

**Historical Generators:**

Date form received by agency: 09/26/2001  
Site name: THOMPSON CONSUMER ELECTRONICS INC  
Classification: Not a generator, verified

. Waste code: D001  
. Waste name: IGNITABLE HAZARDOUS WASTES ARE THOSE WASTES WHICH HAVE A FLASHPOINT OF LESS THAN 140 DEGREES FAHRENHEIT AS DETERMINED BY A PENSKEY-MARTENS

Map ID  
Direction  
Distance  
Elevation

MAP FINDINGS

Site

Database(s)

EDR ID Number  
EPA ID Number

**THOMSON CONSUMER ELECTRONICS INC (Continued)**

**1000463812**

CLOSED CUP FLASH POINT TESTER. ANOTHER METHOD OF DETERMINING THE FLASH POINT OF A WASTE IS TO REVIEW THE MATERIAL SAFETY DATA SHEET, WHICH CAN BE OBTAINED FROM THE MANUFACTURER OR DISTRIBUTOR OF THE MATERIAL. LACQUER THINNER IS AN EXAMPLE OF A COMMONLY USED SOLVENT WHICH WOULD BE CONSIDERED AS IGNITABLE HAZARDOUS WASTE.

- . Waste code: D002
- . Waste name: A WASTE WHICH HAS A PH OF LESS THAN 2 OR GREATER THAN 12.5 IS CONSIDERED TO BE A CORROSIVE HAZARDOUS WASTE. SODIUM HYDROXIDE, A CAUSTIC SOLUTION WITH A HIGH PH, IS OFTEN USED BY INDUSTRIES TO CLEAN OR DEGREASE PARTS. HYDROCHLORIC ACID, A SOLUTION WITH A LOW PH, IS USED BY MANY INDUSTRIES TO CLEAN METAL PARTS PRIOR TO PAINTING. WHEN THESE CAUSTIC OR ACID SOLUTIONS BECOME CONTAMINATED AND MUST BE DISPOSED, THE WASTE WOULD BE A CORROSIVE HAZARDOUS WASTE.
  
- . Waste code: D003
- . Waste name: A MATERIAL IS CONSIDERED TO BE A REACTIVE HAZARDOUS WASTE IF IT IS NORMALLY UNSTABLE, REACTS VIOLENTLY WITH WATER, GENERATES TOXIC GASES WHEN EXPOSED TO WATER OR CORROSIVE MATERIALS, OR IF IT IS CAPABLE OF DETONATION OR EXPLOSION WHEN EXPOSED TO HEAT OR A FLAME. ONE EXAMPLE OF SUCH WASTE WOULD BY WASTE GUNPOWDER.
  
- . Waste code: D008
- . Waste name: LEAD
  
- . Waste code: D009
- . Waste name: MERCURY
  
- . Waste code: D011
- . Waste name: SILVER
  
- . Waste code: F001
- . Waste name: THE FOLLOWING SPENT HALOGENATED SOLVENTS USED IN DEGREASING: TETRACHLOROETHYLENE, TRICHLOROETHYLENE, METHYLENE CHLORIDE, 1,1,1-TRICHLOROETHANE, CARBON TETRACHLORIDE, AND CHLORINATED FLUOROCARBONS; ALL SPENT SOLVENT MIXTURES/BLENDS USED IN DEGREASING CONTAINING, BEFORE USE, A TOTAL OF TEN PERCENT OR MORE (BY VOLUME) OF ONE OR MORE OF THE ABOVE HALOGENATED SOLVENTS OR THOSE SOLVENTS LISTED IN F002, F004, AND F005, AND STILL BOTTOMS FROM THE RECOVERY OF THESE SPENT SOLVENTS AND SPENT SOLVENT MIXTURES.
  
- . Waste code: F002
- . Waste name: THE FOLLOWING SPENT HALOGENATED SOLVENTS: TETRACHLOROETHYLENE, METHYLENE CHLORIDE, TRICHLOROETHYLENE, 1,1,1-TRICHLOROETHANE, CHLOROBENZENE, 1,1,2-TRICHLORO-1,2,2-TRIFLUOROETHANE, ORTHO-DICHLOROENZENE, TRICHLOROFLUOROMETHANE, AND 1,1,2-TRICHLOROETHANE; ALL SPENT SOLVENT MIXTURES/BLENDS CONTAINING, BEFORE USE, A TOTAL OF TEN PERCENT OR MORE (BY VOLUME) OF ONE OR MORE OF THE ABOVE HALOGENATED SOLVENTS OR THOSE LISTED IN F001, F004, OR F005, AND STILL BOTTOMS FROM THE RECOVERY OF THESE SPENT SOLVENTS AND SPENT SOLVENT MIXTURES.
  
- . Waste code: F003
- . Waste name: THE FOLLOWING SPENT NON-HALOGENATED SOLVENTS: XYLENE, ACETONE, ETHYL ACETATE, ETHYL BENZENE, ETHYL ETHER, METHYL ISOBUTYL KETONE, N-BUTYL ALCOHOL, CYCLOHEXANONE, AND METHANOL; ALL SPENT SOLVENT MIXTURES/BLENDS CONTAINING, BEFORE USE, ONLY THE ABOVE SPENT

Map ID  
Direction  
Distance  
Elevation

MAP FINDINGS

Site

Database(s)

EDR ID Number  
EPA ID Number

**THOMSON CONSUMER ELECTRONICS INC (Continued)**

**1000463812**

NON-HALOGENATED SOLVENTS; AND ALL SPENT SOLVENT MIXTURES/BLENDS CONTAINING, BEFORE USE, ONE OR MORE OF THE ABOVE NON-HALOGENATED SOLVENTS, AND, A TOTAL OF TEN PERCENT OR MORE (BY VOLUME) OF ONE OR MORE OF THOSE SOLVENTS LISTED IN F001, F002, F004, AND F005, AND STILL BOTTOMS FROM THE RECOVERY OF THESE SPENT SOLVENTS AND SPENT SOLVENT MIXTURES.

. Waste code: F005

. Waste name: THE FOLLOWING SPENT NON-HALOGENATED SOLVENTS: TOLUENE, METHYL ETHYL KETONE, CARBON DISULFIDE, ISOBUTANOL, PYRIDINE, BENZENE, 2-ETHOXYETHANOL, AND 2-NITROPROPANE; ALL SPENT SOLVENT MIXTURES/BLENDS CONTAINING, BEFORE USE, A TOTAL OF TEN PERCENT OR MORE (BY VOLUME) OF ONE OR MORE OF THE ABOVE NON-HALOGENATED SOLVENTS OR THOSE SOLVENTS LISTED IN F001, F002, OR F004; AND STILL BOTTOMS FROM THE RECOVERY OF THESE SPENT SOLVENTS AND SPENT SOLVENT MIXTURES.

. Waste code: F006

. Waste name: WASTEWATER TREATMENT SLUDGES FROM ELECTROPLATING OPERATIONS EXCEPT FROM THE FOLLOWING PROCESSES: (1) SULFURIC ACID ANODIZING OF ALUMINUM; (2) TIN PLATING ON CARBON STEEL; (3) ZINC PLATING (SEGREGATED BASIS) ON CARBON STEEL; (4) ALUMINUM OR ZINC-ALUMINUM PLATING ON CARBON STEEL; (5) CLEANING/STRIPPING ASSOCIATED WITH TIN, ZINC AND ALUMINUM PLATING ON CARBON STEEL; AND (6) CHEMICAL ETCHING AND MILLING OF ALUMINUM.

. Waste code: U002

. Waste name: ACETONE (I)

. Waste code: U080

. Waste name: METHANE, DICHLORO-

. Waste code: U154

. Waste name: METHANOL (I)

. Waste code: U159

. Waste name: 2-BUTANONE (I,T)

. Waste code: U220

. Waste name: BENZENE, METHYL-

. Waste code: U226

. Waste name: ETHANE, 1,1,1-TRICHLORO-

. Waste code: U228

. Waste name: ETHENE, TRICHLORO-

. Waste code: U239

. Waste name: BENZENE, DIMETHYL- (I,T)

Date form received by agency: 03/23/2001

Site name: THOMSON CONSUMER ELECTRONICS, INC.

Classification: Large Quantity Generator

Date form received by agency: 01/12/2000

Site name: THOMPSON CONSUMER ELECTRONICS INC

Classification: Large Quantity Generator

Map ID  
Direction  
Distance  
Elevation

MAP FINDINGS

Site

Database(s)

EDR ID Number  
EPA ID Number

**THOMSON CONSUMER ELECTRONICS INC (Continued)**

**1000463812**

Date form received by agency: 02/27/1998  
Site name: THOMSON CONSUMER ELECTRONICS  
Classification: Large Quantity Generator

Date form received by agency: 02/27/1996  
Site name: THOMSON CONSUMER ELECTRONICS  
Classification: Large Quantity Generator

Date form received by agency: 02/25/1994  
Site name: THOMSON CONSUMER ELECTRONICS  
Classification: Large Quantity Generator

Date form received by agency: 03/12/1992  
Site name: THOMSON CONSUMER ELECTRONICS  
Classification: Large Quantity Generator

Date form received by agency: 03/01/1990  
Site name: THOMSON CONSUMER ELECTRONICS INC  
Classification: Large Quantity Generator

Facility Has Received Notices of Violations:

Regulation violated: Not reported  
Area of violation: Generators - General  
Date violation determined: 02/14/1995  
Date achieved compliance: 03/21/1996  
Violation lead agency: State  
Enforcement action: WRITTEN INFORMAL  
Enforcement action date: 05/23/1995  
Enf. disposition status: Not reported  
Enf. disp. status date: Not reported  
Enforcement lead agency: State  
Proposed penalty amount: Not reported  
Final penalty amount: Not reported  
Paid penalty amount: Not reported

Regulation violated: Not reported  
Area of violation: Generators - Pre-transport  
Date violation determined: 02/14/1995  
Date achieved compliance: 03/21/1996  
Violation lead agency: State  
Enforcement action: WRITTEN INFORMAL  
Enforcement action date: 05/23/1995  
Enf. disposition status: Not reported  
Enf. disp. status date: Not reported  
Enforcement lead agency: State  
Proposed penalty amount: Not reported  
Final penalty amount: Not reported  
Paid penalty amount: Not reported

Regulation violated: Not reported  
Area of violation: Generators - Pre-transport  
Date violation determined: 02/14/1995  
Date achieved compliance: 03/21/1996  
Violation lead agency: State  
Enforcement action: WRITTEN INFORMAL  
Enforcement action date: 10/17/1995  
Enf. disposition status: Not reported

Map ID  
Direction  
Distance  
Elevation

MAP FINDINGS

Site

Database(s)

EDR ID Number  
EPA ID Number

**THOMSON CONSUMER ELECTRONICS INC (Continued)**

**1000463812**

Enf. disp. status date: Not reported  
Enforcement lead agency: State  
Proposed penalty amount: Not reported  
Final penalty amount: Not reported  
Paid penalty amount: Not reported

Regulation violated: Not reported  
Area of violation: Generators - General  
Date violation determined: 02/14/1995  
Date achieved compliance: 03/21/1996  
Violation lead agency: State  
Enforcement action: WRITTEN INFORMAL  
Enforcement action date: 10/17/1995  
Enf. disposition status: Not reported  
Enf. disp. status date: Not reported  
Enforcement lead agency: State  
Proposed penalty amount: Not reported  
Final penalty amount: Not reported  
Paid penalty amount: Not reported

Regulation violated: Not reported  
Area of violation: Generators - General  
Date violation determined: 04/30/1987  
Date achieved compliance: 12/01/1987  
Violation lead agency: State  
Enforcement action: WRITTEN INFORMAL  
Enforcement action date: 06/15/1987  
Enf. disposition status: Not reported  
Enf. disp. status date: Not reported  
Enforcement lead agency: State  
Proposed penalty amount: Not reported  
Final penalty amount: Not reported  
Paid penalty amount: Not reported

**Evaluation Action Summary:**

Evaluation date: 09/13/2001  
Evaluation: COMPLIANCE EVALUATION INSPECTION ON-SITE  
Area of violation: Not reported  
Date achieved compliance: Not reported  
Evaluation lead agency: State

Evaluation date: 12/03/1998  
Evaluation: COMPLIANCE EVALUATION INSPECTION ON-SITE  
Area of violation: Not reported  
Date achieved compliance: Not reported  
Evaluation lead agency: State

Evaluation date: 12/03/1998  
Evaluation: FOCUSED COMPLIANCE INSPECTION  
Area of violation: Not reported  
Date achieved compliance: Not reported  
Evaluation lead agency: State

Evaluation date: 10/03/1998  
Evaluation: FOCUSED COMPLIANCE INSPECTION  
Area of violation: Not reported  
Date achieved compliance: Not reported

Map ID  
Direction  
Distance  
Elevation

MAP FINDINGS

Site

Database(s)

EDR ID Number  
EPA ID Number

**THOMSON CONSUMER ELECTRONICS INC (Continued)**

**1000463812**

Evaluation lead agency: State

Evaluation date: 02/12/1996  
Evaluation: COMPLIANCE SCHEDULE EVALUATION  
Area of violation: Generators - Pre-transport  
Date achieved compliance: 03/21/1996  
Evaluation lead agency: State

Evaluation date: 02/12/1996  
Evaluation: COMPLIANCE SCHEDULE EVALUATION  
Area of violation: Generators - General  
Date achieved compliance: 03/21/1996  
Evaluation lead agency: State

Evaluation date: 02/14/1995  
Evaluation: COMPLIANCE EVALUATION INSPECTION ON-SITE  
Area of violation: Generators - Pre-transport  
Date achieved compliance: 03/21/1996  
Evaluation lead agency: State

Evaluation date: 02/14/1995  
Evaluation: COMPLIANCE EVALUATION INSPECTION ON-SITE  
Area of violation: Generators - General  
Date achieved compliance: 03/21/1996  
Evaluation lead agency: State

Evaluation date: 11/02/1987  
Evaluation: COMPLIANCE SCHEDULE EVALUATION  
Area of violation: Not reported  
Date achieved compliance: Not reported  
Evaluation lead agency: State

Evaluation date: 04/30/1987  
Evaluation: COMPLIANCE EVALUATION INSPECTION ON-SITE  
Area of violation: Generators - General  
Date achieved compliance: 12/01/1987  
Evaluation lead agency: State

**AIRS:**

Status: Canceled  
Source ID: 097-00047  
Responsible Official Name: Indpls OES  
Responsible Official Phone: 317-233-0185  
SIC Code: 3651  
Permit ID: 097-7637-00047 (No Electronic File Exists)  
Permit Level: Title V  
Subtype Qualifier: Not reported  
Issue Date: Not reported  
End Date: Not reported  
Source Contact: Not reported  
Application Received Start Date: 12/13/1996  
Application Received End Date: Not reported  
Public Notice Begins Start Date: Not reported  
Public Notice Begins End Date: Not reported  
Proposed Internet Upload Start Date: Not reported  
Proposed Internet Upload End Date: Not reported



Map ID  
Direction  
Distance  
Elevation

MAP FINDINGS

Site

Database(s)

EDR ID Number  
EPA ID Number

**THOMSON CONSUMER ELECTRONICS INC (Continued)**

**1000463812**

IND WASTE:

Regulatory: IND006932305  
Program: HW  
Reference: Access Point  
Date Data Collect: Not reported  
Object ID: 221335

IN MANIFEST:

Year: Not reported  
EPA ID: IND006932305  
Tons Generated: Not reported  
Tons Shipped OffSite: Not reported  
Report Type: Not reported  
Page No: Not reported  
Waste Desc: Not reported  
UOM: Not reported  
TSD EPAID: Not reported  
Management code: Not reported  
Management Desc: Not reported

Manifest Handler:

EPA Id #: IND006932305  
Generator Type: Not reported  
Generator Status: 7  
Transporter Type: Code no longer valid  
Transporter Status: Non Active  
TSD Type: Not reported  
TSD Status: Not reported  
Handler Mailing Address: 10330 N MERIDIAN ST  
Handler Mailing City/State/Zip: INDIANAPOLIS, IN 46290-1024  
Contact Name: TERESA WARD  
Contact Telephone: 317-587-4250  
Contact Type: Environmental Coordinator

Year: Not reported  
EPA ID: IND006932305  
Tons Generated: Not reported  
Tons Shipped OffSite: Not reported  
Report Type: Not reported  
Page No: Not reported  
Waste Desc: Not reported  
UOM: Not reported  
TSD EPAID: Not reported  
Management code: Not reported  
Management Desc: Not reported

Year: Not reported  
EPA ID: IND006932305  
Tons Generated: Not reported  
Tons Shipped OffSite: Not reported  
Report Type: Not reported  
Page No: Not reported  
Waste Desc: Not reported  
UOM: Not reported  
TSD EPAID: Not reported  
Management code: Not reported

Map ID  
 Direction  
 Distance  
 Elevation

MAP FINDINGS

Site

Database(s)

EDR ID Number  
 EPA ID Number

**THOMSON CONSUMER ELECTRONICS INC (Continued)**

**1000463812**

Management Desc: Not reported

**E15**  
**SSE**  
 1/4-1/2  
 0.270 mi.  
 1428 ft.

**CITY OF INDIANAPOLIS - N. SHERMAN**  
**604 N. SHERMAN**  
**INDIANAPOLIS, IN 46201**

**IN SWRCY S109949650**  
**N/A**

**Site 2 of 2 in cluster E**

**Relative:**  
**Higher**  
**Actual:**  
**790 ft.**

SWRCY:  
 Program Company: Not reported  
 Program Contact Name: Not reported  
 Address: Not reported  
 City: Not reported  
 State: Not reported  
 Zip: Not reported  
 Contact Phone: Not reported  
 County: Not reported  
 Entity Type: Not reported  
 Sites Notes: Not reported  
 Customers: Not reported  
 Materials Accepted: Newspaper, Magazines, Mixed Residential  
 Website: Not reported  
 Contact Name: Not reported  
 Manufacturer: Not reported  
 Processor: Not reported  
 Broker: Not reported  
 Other: Not reported  
 Automotive Fluids: Not reported  
 Batteries: Not reported  
 Construction/Related Products: Not reported  
 Electronics/Related Products: Not reported  
 Glass: Not reported  
 Industrial Materials: Not reported  
 Metals: Not reported  
 Paper: Not reported  
 Plastics: Not reported  
 Rubber: Not reported  
 Textiles: Not reported  
 Wood/Organics: Not reported  
 Recycling: Not reported  
 Hours of Operation: Not reported  
 Hazardous Waste: Not reported  
 E Scrap: Not reported

**16**  
**NNE**  
 1/4-1/2  
 0.280 mi.  
 1476 ft.

**BORDEN INCORPORATED DAIRY DIVISION**  
**1213 N SHERMAN DR**  
**INDIANAPOLIS, IN 46201**

**IN LUST 1000758732**  
**IN UST N/A**  
**IN SPILLS**

**Relative:**  
**Higher**  
**Actual:**  
**782 ft.**

LUST:  
 Facility ID: 11966  
 Incident Number: 198912538  
 Description: NFA-Unconditional Closure  
 Priority: Low

Map ID  
Direction  
Distance  
Elevation

MAP FINDINGS

Site

Database(s)

EDR ID Number  
EPA ID Number

**BORDEN INCORPORATED DAIRY DIVISION (Continued)**

**1000758732**

UST:

Facility ID: 11966  
Owner Id: 4993  
Company Name: Borden Inc  
Mailing Address: 1213 N Sherman Dr  
Mailing Address 2: Not reported  
Mailing City,St,Zip: Indianapolis, IN 46201

Tank Number: 1  
**Tank Status: Permanently Out of Service**  
Install Date: Not reported  
Tank Capacity: 5000  
Substance Desc: Gasoline  
Closed Date: 12/01/1989

Tank Number: 2  
**Tank Status: Permanently Out of Service**  
Install Date: Not reported  
Tank Capacity: 10000  
Substance Desc: Diesel  
Closed Date: 12/01/1989

SPILL:

Facility ID: 198912061  
Incident Date: 12/12/1989  
Report Date: 12/13/1989  
Material: Boiler Fuel Oil  
Spill Source: Leaking Underground Tank  
Recovered Amount: G  
Recovered Units: 10  
Spilled Amount: 10  
Spilled Units: G  
Contained: Y  
Water Affected: None  
Spill Type: Spill  
Area Affected: 64 Ft Sq  
Fish Killed: 0  
Water Supply Affected: Not reported  
Public Intake: N  
Incident Status: Not reported

**F17**  
**SW**  
1/4-1/2  
0.280 mi.  
1477 ft.

**FORMER THOMSON CONSUMER ELECTRONICS / FORMER RCA**  
**625 NORTH TUXEDO STREET**  
**INDIANAPOLIS, IN 46201**

**US BROWNFIELDS 1024079454**  
**N/A**

**Site 1 of 2 in cluster F**

**Relative:**  
**Lower**  
**Actual:**  
**765 ft.**

**US BROWNFIELDS:**  
Property Name: FORMER THOMSON CONSUMER ELECTRONICS / FORMER RCA  
Recipient Name: City of Indianapolis  
Grant Type: Assessment  
Property Number: 1044438  
Parcel size: 5.09  
Latitude: 39.7759593  
Longitude: -86.10814640000001  
HCM Label: Not reported

Map ID  
Direction  
Distance  
Elevation

MAP FINDINGS

Site

Database(s)

EDR ID Number  
EPA ID Number

**FORMER THOMSON CONSUMER ELECTRONICS / FORMER RCA (Continued)**

**1024079454**

Map Scale:	Not reported
Point of Reference:	Not reported
Highlights:	Not reported
Datum:	Not reported
Acres Property ID:	235232
IC Data Access:	Not reported
Start Date:	Not reported
Redev Completion Date:	Not reported
Completed Date:	Not reported
Acres Cleaned Up:	Not reported
Cleanup Funding:	Not reported
Cleanup Funding Source:	Not reported
Assessment Funding:	17210
Assessment Funding Source:	US EPA - Brownfields Assessment Cooperative Agreement
Redevelopment Funding:	Not reported
Redev. Funding Source:	Not reported
Redev. Funding Entity Name:	Not reported
Redevelopment Start Date:	Not reported
Assessment Funding Entity:	EPA
Cleanup Funding Entity:	Not reported
Grant Type:	Petroleum
Accomplishment Type:	Phase II Environmental Assessment
Accomplishment Count:	0
Cooperative Agreement Number:	00E01533
Start Date:	06/01/2017 00:00:00
Ownership Entity:	Government
Completion Date:	09/04/2017 00:00:00
Current Owner:	City of Indianapolis
Did Owner Change:	Y
Cleanup Required:	N
Video Available:	N
Photo Available:	Y
Institutional Controls Required:	U
IC Category Proprietary Controls:	Not reported
IC Cat. Info. Devices:	Not reported
IC Cat. Gov. Controls:	Not reported
IC Cat. Enforcement Permit Tools:	Not reported
IC in place date:	10/08/2008 00:00:00
IC in place:	Y
State/tribal program date:	Not reported
State/tribal program ID:	Not reported
State/tribal NFA date:	Not reported
Air contaminated:	Not reported
Air cleaned:	Not reported
Asbestos found:	Not reported
Asbestos cleaned:	Not reported
Controlled substance found:	Not reported
Controlled substance cleaned:	Not reported
Drinking water affected:	Not reported
Drinking water cleaned:	Not reported
Groundwater affected:	Y
Groundwater cleaned:	Not reported
Lead contaminant found:	Not reported
Lead cleaned up:	Not reported
No media affected:	Not reported
Unknown media affected:	Not reported
Other cleaned up:	Not reported

Map ID  
Direction  
Distance  
Elevation

MAP FINDINGS

Site

Database(s)

EDR ID Number  
EPA ID Number

**FORMER THOMSON CONSUMER ELECTRONICS / FORMER RCA (Continued)**

**1024079454**

Other metals found:	Not reported
Other metals cleaned:	Not reported
Other contaminants found:	Not reported
Other contams found description:	Not reported
PAHs found:	Not reported
PAHs cleaned up:	Not reported
PCBs found:	Not reported
PCBs cleaned up:	Not reported
Petro products found:	Not reported
Petro products cleaned:	Not reported
Sediments found:	Not reported
Sediments cleaned:	Not reported
Soil affected:	Y
Soil cleaned up:	Not reported
Surface water cleaned:	Not reported
VOCs found:	Not reported
VOCs cleaned:	Not reported
Cleanup other description:	Not reported
Num. of cleanup and re-dev. jobs:	Not reported
Past use greenspace acreage:	Not reported
Past use residential acreage:	Not reported
Surface Water:	Not reported
Past use commercial acreage:	Not reported
Past use industrial acreage:	Not reported
Future use greenspace acreage:	Not reported
Future use residential acreage:	Not reported
Future use commercial acreage:	Not reported
Future use industrial acreage:	Not reported
Greenspace acreage and type:	Not reported
Superfund Fed. landowner flag:	Y
Arsenic cleaned up:	Not reported
Cadmium cleaned up:	Not reported
Chromium cleaned up:	Not reported
Copper cleaned up:	Not reported
Iron cleaned up:	Not reported
mercury cleaned up:	Not reported
Nickel Cleaned Up:	Not reported
No clean up:	Not reported
Pesticides cleaned up:	Not reported
Selenium cleaned up:	Not reported
SVOCs cleaned up:	Not reported
Unknown clean up:	Not reported
Arsenic contaminant found:	Not reported
Cadmium contaminant found:	Not reported
Chromium contaminant found:	Not reported
Copper contaminant found:	Not reported
Iron contaminant found:	Not reported
Mercury contaminant found:	Not reported
Nickel contaminant found:	Not reported
No contaminant found:	Not reported
Pesticides contaminant found:	Not reported
Selenium contaminant found:	Not reported
SVOCs contaminant found:	Not reported
Unknown contaminant found:	Not reported
Future Use: Multistory	Not reported
Media affected Bluiding Material:	Not reported
Media affected indoor air:	Not reported

Map ID  
Direction  
Distance  
Elevation

MAP FINDINGS

Site

Database(s)

EDR ID Number  
EPA ID Number

**FORMER THOMSON CONSUMER ELECTRONICS / FORMER RCA (Continued)**

**1024079454**

Building material media cleaned up:	Not reported
Indoor air media cleaned up:	Not reported
Unknown media cleaned up:	Not reported
Past Use: Multistory	Not reported
Property Description:	See Phase I submittal
Below Poverty Number:	2481
Below Poverty Percent:	56.2%
Meidan Income:	4229
Meidan Income Number:	3652
Meidan Income Percent:	82.8%
Vacant Housing Number:	1176
Vacant Housing Percent:	42.2%
Unemployed Number:	472
Unemployed Percent:	10.7%
Property Name:	FORMER THOMSON CONSUMER ELECTRONICS / FORMER RCA
Recipient Name:	City of Indianapolis
Grant Type:	Assessment
Property Number:	1044438
Parcel size:	5.09
Latitude:	39.7759593
Longitude:	-86.10814640000001
HCM Label:	Not reported
Map Scale:	Not reported
Point of Reference:	Not reported
Highlights:	Not reported
Datum:	Not reported
Acres Property ID:	235232
IC Data Access:	Not reported
Start Date:	Not reported
Redev Completion Date:	Not reported
Completed Date:	Not reported
Acres Cleaned Up:	Not reported
Cleanup Funding:	Not reported
Cleanup Funding Source:	Not reported
Assessment Funding:	2800
Assessment Funding Source:	US EPA - Brownfields Assessment Cooperative Agreement
Redevelopment Funding:	Not reported
Redev. Funding Source:	Not reported
Redev. Funding Entity Name:	Not reported
Redevelopment Start Date:	Not reported
Assessment Funding Entity:	EPA
Cleanup Funding Entity:	Not reported
Grant Type:	Petroleum
Accomplishment Type:	Phase I Environmental Assessment
Accomplishment Count:	1
Cooperative Agreement Number:	00E01533
Start Date:	03/01/2017 00:00:00
Ownership Entity:	Government
Completion Date:	03/07/2017 00:00:00
Current Owner:	City of Indianapolis
Did Owner Change:	Y
Cleanup Required:	N
Video Available:	N
Photo Available:	Y
Institutional Controls Required:	U
IC Category Proprietary Controls:	Not reported

Map ID  
Direction  
Distance  
Elevation

MAP FINDINGS

Site

Database(s)

EDR ID Number  
EPA ID Number

**FORMER THOMSON CONSUMER ELECTRONICS / FORMER RCA (Continued)**

**1024079454**

IC Cat. Info. Devices:	Not reported
IC Cat. Gov. Controls:	Not reported
IC Cat. Enforcement Permit Tools:	Not reported
IC in place date:	10/08/2008 00:00:00
IC in place:	Y
State/tribal program date:	Not reported
State/tribal program ID:	Not reported
State/tribal NFA date:	Not reported
Air contaminated:	Not reported
Air cleaned:	Not reported
Asbestos found:	Not reported
Asbestos cleaned:	Not reported
Controlled substance found:	Not reported
Controlled substance cleaned:	Not reported
Drinking water affected:	Not reported
Drinking water cleaned:	Not reported
Groundwater affected:	Y
Groundwater cleaned:	Not reported
Lead contaminant found:	Not reported
Lead cleaned up:	Not reported
No media affected:	Not reported
Unknown media affected:	Not reported
Other cleaned up:	Not reported
Other metals found:	Not reported
Other metals cleaned:	Not reported
Other contaminants found:	Not reported
Other contams found description:	Not reported
PAHs found:	Not reported
PAHs cleaned up:	Not reported
PCBs found:	Not reported
PCBs cleaned up:	Not reported
Petro products found:	Not reported
Petro products cleaned:	Not reported
Sediments found:	Not reported
Sediments cleaned:	Not reported
Soil affected:	Y
Soil cleaned up:	Not reported
Surface water cleaned:	Not reported
VOCs found:	Not reported
VOCs cleaned:	Not reported
Cleanup other description:	Not reported
Num. of cleanup and re-dev. jobs:	Not reported
Past use greenspace acreage:	Not reported
Past use residential acreage:	Not reported
Surface Water:	Not reported
Past use commercial acreage:	Not reported
Past use industrial acreage:	Not reported
Future use greenspace acreage:	Not reported
Future use residential acreage:	Not reported
Future use commercial acreage:	Not reported
Future use industrial acreage:	Not reported
Greenspace acreage and type:	Not reported
Superfund Fed. landowner flag:	Y
Arsenic cleaned up:	Not reported
Cadmium cleaned up:	Not reported
Chromium cleaned up:	Not reported
Copper cleaned up:	Not reported

Map ID  
 Direction  
 Distance  
 Elevation

MAP FINDINGS

Site

Database(s)

EDR ID Number  
 EPA ID Number

**FORMER THOMSON CONSUMER ELECTRONICS / FORMER RCA (Continued)**

**1024079454**

Iron cleaned up:	Not reported
mercury cleaned up:	Not reported
Nickel Cleaned Up:	Not reported
No clean up:	Not reported
Pesticides cleaned up:	Not reported
Selenium cleaned up:	Not reported
SVOCs cleaned up:	Not reported
Unknown clean up:	Not reported
Arsenic contaminant found:	Not reported
Cadmium contaminant found:	Not reported
Chromium contaminant found:	Not reported
Copper contaminant found:	Not reported
Iron contaminant found:	Not reported
Mercury contaminant found:	Not reported
Nickel contaminant found:	Not reported
No contaminant found:	Not reported
Pesticides contaminant found:	Not reported
Selenium contaminant found:	Not reported
SVOCs contaminant found:	Not reported
Unknown contaminant found:	Not reported
Future Use: Multistory	Not reported
Media affected Bluiding Material:	Not reported
Media affected indoor air:	Not reported
Building material media cleaned up:	Not reported
Indoor air media cleaned up:	Not reported
Unknown media cleaned up:	Not reported
Past Use: Multistory	Not reported
Property Description:	See Phase I submittal
Below Poverty Number:	2481
Below Poverty Percent:	56.2%
Meidan Income:	4229
Meidan Income Number:	3652
Meidan Income Percent:	82.8%
Vacant Housing Number:	1176
Vacant Housing Percent:	42.2%
Unemployed Number:	472
Unemployed Percent:	10.7%

**G18**  
**South**  
**1/4-1/2**  
**0.311 mi.**  
**1642 ft.**

**DISPOSAL ALTERNATIVES ORGANIZATION, LLC (DAO)**  
**3602 EAST MICHIGAN STREET**  
**INDIANAPOLIS, IN 46201**

**IN SWRCY S116766197**  
**IN ASBESTOS N/A**

**Site 1 of 2 in cluster G**

**Relative:**  
**Lower**  
**Actual:**  
**778 ft.**

<b>SWRCY:</b>	
Program Company:	Not reported
Program Contact Name:	Not reported
Address:	Not reported
City:	Not reported
State:	Not reported
Zip:	Not reported
Contact Phone:	(317) 375-7788
County:	Not reported
Entity Type:	Not reported
Sites Notes:	Not reported
Customers:	Not reported
Materials Accepted:	Not reported
Website:	Not reported



Map ID  
Direction  
Distance  
Elevation

MAP FINDINGS

Site

Database(s)

EDR ID Number  
EPA ID Number

**DISPOSAL ALTERNATIVES ORGANIZATION, LLC (DAO) (Continued)**

**S116766197**

Contact Name: Not reported  
Manufacturer: Not reported  
Processor: Not reported  
Broker: Not reported  
Other: Not reported  
Automotive Fluids: Not reported  
Batteries: Not reported  
Construction/Related Products: Not reported  
Electronics/Related Products: Not reported  
Glass: Not reported  
Industrial Materials: Not reported  
Metals: Not reported  
Paper: Not reported  
Plastics: Not reported  
Rubber: Not reported  
Textiles: Not reported  
Wood/Organics: Not reported  
Recycling: Not reported  
Hours of Operation: Not reported  
Hazardous Waste: Not reported  
E Scrap: Not reported

**ASBESTOS:**

Notification Number: 45298  
Removal Name: SSI Services LLC  
Demolition Name: Denney Excavating Inc  
Notice Type: Original  
Owner: City of Indianapolis  
Demolition Renovation Postmark: Demolition  
Fax Date: 23-FEB-18  
Start Date: 12-MAR-18  
End Date: 12-MAR-19  
Inspection Date: Not reported  
Inspector: Not reported  
Warning Date: Not reported

**G19**  
**South**  
**1/4-1/2**  
**0.311 mi.**  
**1642 ft.**

**MICHIGAN STREET WAREHOUSE ER**  
**3602 E. MICHIGAN**  
**INDIANAPOLIS, IN 46201**  
**Site 2 of 2 in cluster G**

**SEMS 1018148826**  
**INN000506030**

**Relative:**  
**Lower**  
**Actual:**  
**778 ft.**

SEMS:  
Site ID: 506030  
EPA ID: INN000506030  
Cong District: 7  
FIPS Code: 18097  
Latitude: Not reported  
Longitude: Not reported  
FF: N  
NPL: Not on the NPL  
Non NPL Status: Removal Only Site (No Site Assessment Work Needed)

**SEMS Detail:**

Region: 5  
Site ID: 506030  
EPA ID: INN000506030  
Site Name: MICHIGAN STREET WAREHOUSE ER

Map ID  
 Direction  
 Distance  
 Elevation

MAP FINDINGS

Site

Database(s)

EDR ID Number  
 EPA ID Number

**MICHIGAN STREET WAREHOUSE ER (Continued)**

**1018148826**

NPL: N  
 FF: N  
 OU: 0  
 Action Code: RV  
 Action Name: RMVL  
 SEQ: 1  
 Start Date: 2015-09-18 00:00:00  
 Finish Date: 12/15/2015  
 Qual: C  
 Current Action Lead: EPA Perf

Region: 5  
 Site ID: 506030  
 EPA ID: INN000506030  
 Site Name: MICHIGAN STREET WAREHOUSE ER  
 NPL: N  
 FF: N  
 OU: 0  
 Action Code: DS  
 Action Name: DISCVRY  
 SEQ: 1  
 Start Date: 2015-09-14 00:00:00  
 Finish Date: 9/14/2015  
 Qual: Not reported  
 Current Action Lead: EPA Perf

**F20**  
**SW**  
 1/4-1/2  
 0.318 mi.  
 1681 ft.

**SHERMAN PARK PARCEL C**  
**E NORTH ST & N TUXEDO ST**  
**INDIANAPOLIS, IN 46201**

**IN AUL** **S108890912**  
**IN BROWNFIELDS** **N/A**

**Site 2 of 2 in cluster F**

**Relative:**  
**Lower**  
**Actual:**  
**766 ft.**

AUL:  
 IC TYPE: Environmental Restrictive Covenant  
 Facility Id: 4071118  
 Program Area: Brownfields Program  
 Affected Media: Ground Water; SubSurface Soil  
 Date Ic Recorded: 03/07/2012  
 Description: Not reported  
 Control Method A: Agricultural or Food Crop  
 Coverage A: Entire Property  
 Chemicals Of Concern A: Metals - Inorganic  
 Comments A: Not reported  
 Control Method B: Ground Water Use Restriction  
 Coverage B: Entire Property  
 Chemicals Of Concern B: Metals - Inorganic; VOC - Volatile Organic Compounds  
 Comments B: Not reported  
 Control Method C: Residential Use Restriction  
 Coverage C: Entire Property  
 Chemicals Of Concern C: Metals - Inorganic; VOC - Volatile Organic Compounds  
 Comments C: Not reported  
 Control Method D: Not reported  
 Coverage D: Not reported  
 Chemicals Of Concern D: Not reported  
 Comments D: Not reported  
 Control Method E: Not reported  
 Coverage E: Not reported

Map ID  
 Direction  
 Distance  
 Elevation

MAP FINDINGS

Site

Database(s)

EDR ID Number  
 EPA ID Number

**SHERMAN PARK PARCEL C (Continued)**

**S108890912**

Chemicals Of Concern E: Not reported  
 Comments E: Not reported  
 Control Method F: Not reported  
 Coverage F: Not reported  
 Chemicals Of Concern F: Not reported  
 Comments F: Not reported  
 Control Method G: Not reported  
 Coverage G: Not reported  
 Chemicals Of Concern G: Not reported  
 Comments G: Not reported  
 Control Method H: Not reported  
 Coverage H: Not reported  
 Chemicals Of Concern H: Not reported  
 Comments H: Not reported  
 Control Method I: Not reported  
 Coverage I: Not reported  
 Chemicals Of Concern I: Not reported  
 Comments I: Not reported

**IN BROWNFIELD:**

Facility ID: 4071118  
 Project Manager: Tracy Concannon  
 AI Id: 25155  
 Financial Assistance: Not reported  
 Other Assistance: Comfort Letter 11/3/2008; Comfort Letter 6/30/2008  
 ERC Not Required: Yes  
 Land Use Restriction: No residential, agriculture, water wells and excavate/dispose of soils  
 (SVOC, metals in soil and VOC and metals in groundwater)  
 Recordation Date or Letter: 3/7/2012

**H21**  
**SSE**  
 1/4-1/2  
 0.326 mi.  
 1722 ft.

**SHERMAN PARK PARCEL I**  
**E MICHIGAN & N SHERMAN**  
**INDIANAPOLIS, IN 46201**  
**Site 1 of 4 in cluster H**

**IN BROWNFIELDS** **S108890910**  
**N/A**

**Relative:**  
**Higher**  
**Actual:**  
**790 ft.**

**IN BROWNFIELD:**  
 Facility ID: 4071116  
 Project Manager: Tracy Concannon  
 AI Id: 25170  
 Financial Assistance: Not reported  
 Other Assistance: Comfort Letter 11/3/2008; Comfort Letter 6/30/2008  
 ERC Not Required: Yes  
 Land Use Restriction: No residential, agriculture, water wells and excavate/dispose of soils  
 (metals in groundwater)  
 Recordation Date or Letter: 3/7/2012

Map ID  
 Direction  
 Distance  
 Elevation

MAP FINDINGS

Site

Database(s)

EDR ID Number  
 EPA ID Number

**22**  
**SSW**  
**1/4-1/2**  
**0.328 mi.**  
**1733 ft.**

**SHERMAN PARK PARCEL D**  
**3518 E MICHIGAN ST**  
**INDIANAPOLIS, IN 46201**

**IN AUL**  
**IN BROWNFIELDS**  
**IN ASBESTOS**

**S108890913**  
**N/A**

**Relative:**  
**Higher**  
**Actual:**  
**779 ft.**

**AUL:**

IC TYPE:	Environmental Restrictive Covenant
Facility Id:	4071119
Program Area:	Brownfields Program
Affected Media:	Ground Water; Soil Gas (Vapor); SubSurface Soil
Date Ic Recorded:	03/07/2012
Description:	Not reported
Control Method A:	Vapor Mitigation System
Coverage A:	Entire Property
Chemicals Of Concern A:	VOC - Volatile Organic Compounds
Comments A:	Install and operate and maintain a vapor mitigation system for the purposes of mitigating contaminants in Building 8 at the Real Estate. Refer to Restriction F in the ERC for additional information.
Control Method B:	Agricultural or Food Crop
Coverage B:	Entire Property
Chemicals Of Concern B:	VOC - Volatile Organic Compounds
Comments B:	Not reported
Control Method C:	Ground Water Use Restriction
Coverage C:	Entire Property
Chemicals Of Concern C:	VOC - Volatile Organic Compounds
Comments C:	Not reported
Control Method D:	Residential Use Restriction
Coverage D:	Entire Property
Chemicals Of Concern D:	VOC - Volatile Organic Compounds
Comments D:	Not reported
Control Method E:	Not reported
Coverage E:	Not reported
Chemicals Of Concern E:	Not reported
Comments E:	Not reported
Control Method F:	Not reported
Coverage F:	Not reported
Chemicals Of Concern F:	Not reported
Comments F:	Not reported
Control Method G:	Not reported
Coverage G:	Not reported
Chemicals Of Concern G:	Not reported
Comments G:	Not reported
Control Method H:	Not reported
Coverage H:	Not reported
Chemicals Of Concern H:	Not reported
Comments H:	Not reported
Control Method I:	Not reported
Coverage I:	Not reported
Chemicals Of Concern I:	Not reported
Comments I:	Not reported

**IN BROWNFIELD:**

Facility ID:	4071119
Project Manager:	Tracy Concannon
AI Id:	25156
Financial Assistance:	Not reported
Other Assistance:	Comfort Letter 11/3/2008; Comfort Letter 6/30/2008
ERC Not Required:	Yes

Map ID  
Direction  
Distance  
Elevation

MAP FINDINGS

Site

Database(s)

EDR ID Number  
EPA ID Number

**SHERMAN PARK PARCEL D (Continued)**

**S108890913**

Land Use Restriction: No residential, agriculture, water wells and excavate/dispose of soils (VOCs in soil and groundwater)

Recordation Date or Letter: 3/7/2012

**ASBESTOS:**

Notification Number: 45295  
Removal Name: SSI Services LLC  
Demolition Name: Denney Excavating Inc  
Notice Type: Original  
Owner: City of Indianapolis  
Demolition Renovation Postmark: Demolition  
Fax Date: 23-FEB-18  
Start Date: 12-MAR-18  
End Date: 12-MAR-19  
Inspection Date: Not reported  
Inspector: Not reported  
Warning Date: Not reported

**H23**  
**SSE**  
1/4-1/2  
0.333 mi.  
1756 ft.

**VALERO CONVENIENCE STORES**  
**3816 E MICHIGAN RD**  
**INDIANAPOLIS, IN 46201**  
**Site 2 of 4 in cluster H**

**IN LUST** **U004111296**  
**IN UST** **N/A**  
**IN AIRS**

**Relative:**  
**Higher**  
**Actual:**  
**790 ft.**

**LUST:**  
Facility ID: 24990  
Incident Number: 201102502  
Description: Active  
Priority: Medium

**UST:**  
Facility ID: 24990  
Owner Id: 37429  
Company Name: Liberty Trade Links Corporation  
Mailing Address: 5748 Fairbourne Ct  
Mailing Address 2: Not reported  
Mailing City,St,Zip: Carmel, IN 46033

Tank Number: 1  
**Tank Status: Currently in use**  
Install Date: 08/01/2007  
Tank Capacity: 10000  
Substance Desc: Gasoline  
Closed Date: Not reported

Tank Number: 2  
**Tank Status: Currently in use**  
Install Date: 08/01/2007  
Tank Capacity: 6000  
Substance Desc: Gasoline  
Closed Date: Not reported

Tank Number: 3  
**Tank Status: Currently in use**  
Install Date: 08/01/2007

Map ID  
Direction  
Distance  
Elevation

MAP FINDINGS

Site

Database(s)

EDR ID Number  
EPA ID Number

**VALERO CONVENIENCE STORES (Continued)**

**U004111296**

Tank Capacity: 4000  
Substance Desc: Diesel  
Closed Date: Not reported

**AIRS:**

Status: Issued  
Source ID: 097-00708  
Responsible Official Name: Charles Sullivan  
Responsible Official Phone: 317-232-8422  
SIC Code: 5541  
Permit ID: 097-32465-00708  
Permit Level: Exemption  
Subtype Qualifier: Not reported  
Issue Date: 11/28/2012  
End Date: Not reported  
Source Contact: Ravinder Chaudhary  
Application Received Start Date: 10/30/2012  
Application Received End Date: Not reported  
Public Notice Begins Start Date: Not reported  
Public Notice Begins End Date: Not reported  
Proposed Internet Upload Start Date: Not reported  
Proposed Internet Upload End Date: Not reported

**H24  
SSE  
1/4-1/2  
0.336 mi.  
1776 ft.**

**ACCUTREAD USED TIRES INCORPORATED**

**IN SWTIRE S114543492  
N/A**

, IN  
**Site 3 of 4 in cluster H**

**Relative:  
Higher  
Actual:  
790 ft.**

**SWTIRE:**  
Regulatory: 049-P-00311  
Program: WT  
Reference: Access Point  
Date Data Collected: 06/25/2008  
Latitude: -86.10204000000  
Longitude: 39.77457800000

**H25  
SSE  
1/4-1/2  
0.346 mi.  
1825 ft.**

**MARSH VILLAGE PANTRY 540  
454 N SHERMAN DR  
INDIANAPOLIS, IN 46201**

**IN LUST U001079473  
IN UST N/A  
IN AUL**

**Site 4 of 4 in cluster H**

**Relative:  
Higher  
Actual:  
790 ft.**

**LUST:**  
Facility ID: 7045  
Incident Number: 199711516  
Description: NFA-Conditional Closure  
Priority: Medium

**UST:**

Facility ID: 7045  
Owner Id: 13530  
Company Name: Village Pantry LLC  
Mailing Address: 1410 Commonwealth Dr Ste 202  
Mailing Address 2: Not reported

Map ID  
Direction  
Distance  
Elevation

MAP FINDINGS

Site

Database(s)

EDR ID Number  
EPA ID Number

**MARSH VILLAGE PANTRY 540 (Continued)**

**U001079473**

Mailing City,St,Zip: Wilmington, NC 28403  
  
Tank Number: 1  
**Tank Status: Permanently Out of Service**  
Install Date: 04/01/1972  
Tank Capacity: 4000  
Substance Desc: Gasoline  
Closed Date: 03/04/1998

Tank Number: 2  
**Tank Status: Permanently Out of Service**  
Install Date: 04/01/1972  
Tank Capacity: 5000  
Substance Desc: Gasoline  
Closed Date: 03/04/1998

Tank Number: 3  
**Tank Status: Permanently Out of Service**  
Install Date: 04/01/1972  
Tank Capacity: 6000  
Substance Desc: Gasoline  
Closed Date: 03/04/1998

**AUL:**

IC TYPE: Environmental Restrictive Covenant  
Facility Id: 7045  
Program Area: Leaking Underground Storage Tank  
Affected Media: Ground Water; Subsurface Soil  
Date Ic Recorded: 03/11/2011  
Description: Not reported  
Control Method A: Agricultural or Food Crop  
Coverage A: Entire Property  
Chemicals Of Concern A: Petroleum (Includes BTEX and MTBE); TPH - Total Petroleum Hydrocarbons  
Comments A: Not reported  
Control Method B: Ground Water Use Restriction  
Coverage B: Entire Property  
Chemicals Of Concern B: Petroleum (Includes BTEX and MTBE); TPH - Total Petroleum Hydrocarbons  
Comments B: Not reported  
Control Method C: Residential Use Restriction  
Coverage C: Entire Property  
Chemicals Of Concern C: Petroleum (Includes BTEX and MTBE); TPH - Total Petroleum Hydrocarbons  
Comments C: Not reported  
Control Method D: Not reported  
Coverage D: Not reported  
Chemicals Of Concern D: Not reported  
Comments D: Not reported  
Control Method E: Not reported  
Coverage E: Not reported  
Chemicals Of Concern E: Not reported  
Comments E: Not reported  
Control Method F: Not reported  
Coverage F: Not reported  
Chemicals Of Concern F: Not reported  
Comments F: Not reported  
Control Method G: Not reported

Map ID  
 Direction  
 Distance  
 Elevation

MAP FINDINGS

Site

Database(s)

EDR ID Number  
 EPA ID Number

**MARSH VILLAGE PANTRY 540 (Continued)**

**U001079473**

Coverage G:	Not reported
Chemicals Of Concern G:	Not reported
Comments G:	Not reported
Control Method H:	Not reported
Coverage H:	Not reported
Chemicals Of Concern H:	Not reported
Comments H:	Not reported
Control Method I:	Not reported
Coverage I:	Not reported
Chemicals Of Concern I:	Not reported
Comments I:	Not reported

**26**  
**NNE**  
 1/4-1/2  
 0.353 mi.  
 1866 ft.

**RICH OIL 6376**  
**3802 E 13TH ST**  
**INDIANAPOLIS, IN 46201**

**IN LUST** 1000757612  
**IN UST** N/A  
**IN TIER 2**

**Relative:**  
**Higher**

**LUST:**  
 Facility ID: 7103  
 Incident Number: 198910039  
 Description: Active  
 Priority: High

**Actual:**  
**785 ft.**

**UST:**  
 Facility ID: 7103  
 Owner Id: 107  
 Company Name: Speedway LLC  
 Mailing Address: PO Box 1500  
 Mailing Address 2: Not reported  
 Mailing City, St, Zip: Springfield, OH 45501

Tank Number: 1  
**Tank Status: Permanently Out of Service**  
 Install Date: Not reported  
 Tank Capacity: 2000  
 Substance Desc: Gasoline  
 Closed Date: 11/15/1994

Tank Number: 10  
**Tank Status: Currently in use**  
 Install Date: 11/01/1994  
 Tank Capacity: 4000  
 Substance Desc: Diesel  
 Closed Date: Not reported

Tank Number: 2  
**Tank Status: Permanently Out of Service**  
 Install Date: Not reported  
 Tank Capacity: 4000  
 Substance Desc: Gasoline  
 Closed Date: 11/15/1994

Tank Number: 3



Map ID  
Direction  
Distance  
Elevation

MAP FINDINGS

Site

Database(s)

EDR ID Number  
EPA ID Number

**RICH OIL 6376 (Continued)**

**1000757612**

**Tank Status:** Permanently Out of Service  
Install Date: Not reported  
Tank Capacity: 4000  
Substance Desc: Gasoline  
Closed Date: 11/15/1994

Tank Number: 4  
**Tank Status:** Permanently Out of Service  
Install Date: Not reported  
Tank Capacity: 4000  
Substance Desc: Gasoline  
Closed Date: 11/15/1994

Tank Number: 5  
**Tank Status:** Permanently Out of Service  
Install Date: Not reported  
Tank Capacity: 4000  
Substance Desc: Gasoline  
Closed Date: 11/15/1994

Tank Number: 6  
**Tank Status:** Permanently Out of Service  
Install Date: Not reported  
Tank Capacity: 4000  
Substance Desc: Gasoline  
Closed Date: 11/15/1994

Tank Number: 7  
**Tank Status:** Currently in use  
Install Date: 11/01/1994  
Tank Capacity: 12000  
Substance Desc: Gasoline  
Closed Date: Not reported

Tank Number: 8  
**Tank Status:** Currently in use  
Install Date: 11/01/1994  
Tank Capacity: 8000  
Substance Desc: Gasoline  
Closed Date: Not reported

Tank Number: 9  
**Tank Status:** Currently in use  
Install Date: 11/01/1994  
Tank Capacity: 4000  
Substance Desc: Diesel  
Closed Date: Not reported

TIER 2:  
Facility Id: 10555  
SIC Code: Not reported

Map ID  
Direction  
Distance  
Elevation

MAP FINDINGS

Site

Database(s)

EDR ID Number  
EPA ID Number

**RICH OIL 6376 (Continued)**

**1000757612**

Chemical Name: Kerosene  
Chemical Info: CAS Num:8008206 Chemical Id: Submission Code:  
More Chemical Info: Max Daily Amt: 10000 - 24999 Quantity: 365 Container Type: B -  
Below-Ground Tank  
Location Description: tank 10  
Storage Info: Storage Loc: Storage Loc2: Storage Loc3: Storage Loc4 Max Daily Amt:  
10000 - 24999

Facility Id: 10555  
SIC Code: Not reported  
Chemical Name: Kerosene  
Chemical Info: CAS Num:8008206 Chemical Id: Submission Code:  
More Chemical Info: Max Daily Amt: 10000 - 99999 Quantity: 365 Container Type: B -  
Below-Ground Tank  
Location Description: tank 10  
Storage Info: Storage Loc: Storage Loc2: Storage Loc3: Storage Loc4 Max Daily Amt:  
10000 - 99999

Facility Id: Not reported  
SIC Code: Not reported  
Chemical Name: Not reported  
Chemical Info: CAS Num: Chemical Id: Submission Code:  
More Chemical Info: Max Daily Amt: Quantity: Container Type:  
Location Description: Not reported  
Storage Info: Storage Loc: Storage Loc2: Storage Loc3: Storage Loc4 Max Daily Amt:

Facility Id: 10555  
SIC Code: Not reported  
Chemical Name: Kerosene  
Chemical Info: CAS Num:8008206 Chemical Id: Submission Code:  
More Chemical Info: Max Daily Amt: 10000 - 24999 Quantity: 365 Container Type: B -  
Below-Ground Tank  
Location Description: tank 10  
Storage Info: Storage Loc: Storage Loc2: Storage Loc3: Storage Loc4 Max Daily Amt:  
10000 - 24999

Facility Id: 10555  
SIC Code: Not reported  
Chemical Name: Kerosene  
Chemical Info: CAS Num:8008206 Chemical Id: Submission Code:  
More Chemical Info: Max Daily Amt: 10000 - 24999 Quantity: 365 Container Type: B -  
Below-Ground Tank  
Location Description: tank 10  
Storage Info: Storage Loc: Storage Loc2: Storage Loc3: Storage Loc4 Max Daily Amt:  
10000 - 24999

Facility Id: Not reported  
Facility Id: 10555

Contact:  
Contact Type: Primary Emergency Contact  
Contact Name: CHARLES BESSE  
Mailing Address1: PO Box 1500

Map ID  
Direction  
Distance  
Elevation

MAP FINDINGS

Site

Database(s)

EDR ID Number  
EPA ID Number

**RICH OIL 6376 (Continued)**

**1000757612**

Mailing Address2: Not reported  
Mailing Address3: Not reported  
Mailing City/State/Zip: Springfield, OH 45501  
Phone: 937-863-6078  
Type: FAX

Contact Type: Primary Emergency Contact  
Contact Name: CHARLES BESSE  
Mailing Address1: PO Box 1500  
Mailing Address2: Not reported  
Mailing Address3: Not reported  
Mailing City/State/Zip: Springfield, OH 45501  
Phone: 937-863-6272  
Type: Work

Contact Type: is business owner for  
Contact Name: SPEEDWAY SUPER AMERICA LLC  
Mailing Address1: PO Box 1500  
Mailing Address2: Not reported  
Mailing Address3: Not reported  
Mailing City/State/Zip: Springfield, OH 45501  
Phone: 937-864-3000  
Type: Not reported

Contact Type: is primary emergency contact for  
Contact Name: CHARLES BESSE  
Mailing Address1: P.O. Box 1500  
Mailing Address2: Not reported  
Mailing Address3: Not reported  
Mailing City/State/Zip: Springfield, OH 45501  
Phone: 800-255-6690  
Type: Not reported

Contact Type: is primary emergency contact for  
Contact Name: CHARLES BESSE  
Mailing Address1: P.O. Box 1500  
Mailing Address2: Not reported  
Mailing Address3: Not reported  
Mailing City/State/Zip: Springfield, OH 45501  
Phone: 937-863-6272  
Type: Not reported

Contact Type: Business Owner  
Contact Name: SPEEDWAY SUPER AMERICA LLC  
Mailing Address1: PO Box 1500  
Mailing Address2: Not reported  
Mailing Address3: Not reported  
Mailing City/State/Zip: Springfield, OH 45501  
Phone: 937-864-3000  
Type: Work

Contact Type: is primary emergency contact for  
Contact Name: CHARLES BESSE  
Mailing Address1: P.O. Box 1500  
Mailing Address2: Not reported  
Mailing Address3: Not reported  
Mailing City/State/Zip: Springfield, OH 45501

Map ID  
Direction  
Distance  
Elevation

MAP FINDINGS

Site

Database(s)

EDR ID Number  
EPA ID Number

**RICH OIL 6376 (Continued)**

**1000757612**

Phone: 937-863-6078  
Type: Not reported  
  
Contact Type: Primary Emergency Contact  
Contact Name: CHARLES BESSE  
Mailing Address1: PO Box 1500  
Mailing Address2: Not reported  
Mailing Address3: Not reported  
Mailing City/State/Zip: Springfield, OH 45501  
Phone: 800-255-6690  
Type: 24-hour

27  
SSE  
1/4-1/2  
0.360 mi.  
1901 ft.

**SERVICE CENTER**  
**3856 E MICHIGAN ST**  
**INDIANAPOLIS, IN 46201**

**IN LUST** **U003515006**  
**IN UST** **N/A**

**Relative:**  
**Higher**

**LUST:**  
Facility ID: 22734  
Incident Number: 199911523  
Description: NFA-Unconditional Closure  
Priority: Low

**Actual:**  
**788 ft.**

**UST:**  
Facility ID: 22734  
Owner Id: 13834  
Company Name: Westfield Tire & Muffler  
Mailing Address: 17517 Us 31 N  
Mailing Address 2: Not reported  
Mailing City, St, Zip: Westfield, IN 46074  
  
Tank Number: 1  
**Tank Status: Permanently Out of Service**  
Install Date: Not reported  
Tank Capacity: 500  
Substance Desc: Used Oil  
Closed Date: 08/24/1998

28  
SW  
1/4-1/2  
0.389 mi.  
2054 ft.

**FORMER THOMSON CONSUMER ELECTRONICS / FORMER RCA**  
**3324 EAST MICHIGAN STREET**  
**INDIANAPOLIS, IN 46201**

**US BROWNFIELDS** **1023619779**  
**FINDS** **N/A**

**Relative:**  
**Lower**

**US BROWNFIELDS:**  
Property Name: FORMER THOMSON CONSUMER ELECTRONICS / FORMER RCA  
Recipient Name: City of Indianapolis  
Grant Type: Assessment  
Property Number: 1081431  
Parcel size: 5.82  
Latitude: 39.775253  
Longitude: -86.108545  
HCM Label: Address Matching-House Number  
Map Scale: Not reported  
Point of Reference: Entrance Point of a Facility or Station

**Actual:**  
**771 ft.**

Map ID  
Direction  
Distance  
Elevation

MAP FINDINGS

Site

Database(s)

EDR ID Number  
EPA ID Number

**FORMER THOMSON CONSUMER ELECTRONICS / FORMER RCA (Continued)**

**1023619779**

Highlights:	Not reported
Datum:	North American Datum of 1983
Acres Property ID:	219802
IC Data Access:	Not reported
Start Date:	Not reported
Redev Completion Date:	Not reported
Completed Date:	Not reported
Acres Cleaned Up:	Not reported
Cleanup Funding:	Not reported
Cleanup Funding Source:	Not reported
Assessment Funding:	13281
Assessment Funding Source:	US EPA - Brownfields Assessment Cooperative Agreement
Redevelopment Funding:	Not reported
Redev. Funding Source:	Not reported
Redev. Funding Entity Name:	Not reported
Redevelopment Start Date:	Not reported
Assessment Funding Entity:	EPA
Cleanup Funding Entity:	Not reported
Grant Type:	Petroleum
Accomplishment Type:	Phase II Environmental Assessment
Accomplishment Count:	0
Cooperative Agreement Number:	00E01533
Start Date:	10/10/2016 00:00:00
Ownership Entity:	Not reported
Completion Date:	11/22/2016 00:00:00
Current Owner:	Not reported
Did Owner Change:	Not reported
Cleanup Required:	U
Video Available:	Not reported
Photo Available:	Not reported
Institutional Controls Required:	U
IC Category Proprietary Controls:	Not reported
IC Cat. Info. Devices:	Not reported
IC Cat. Gov. Controls:	Not reported
IC Cat. Enforcement Permit Tools:	Not reported
IC in place date:	Not reported
IC in place:	Not reported
State/tribal program date:	Not reported
State/tribal program ID:	Not reported
State/tribal NFA date:	Not reported
Air contaminated:	Not reported
Air cleaned:	Not reported
Asbestos found:	Not reported
Asbestos cleaned:	Not reported
Controlled substance found:	Not reported
Controlled substance cleaned:	Not reported
Drinking water affected:	Not reported
Drinking water cleaned:	Not reported
Groundwater affected:	Y
Groundwater cleaned:	Not reported
Lead contaminant found:	Not reported
Lead cleaned up:	Not reported
No media affected:	Not reported
Unknown media affected:	Not reported
Other cleaned up:	Not reported
Other metals found:	Not reported
Other metals cleaned:	Not reported

Map ID  
Direction  
Distance  
Elevation

MAP FINDINGS

Site

Database(s)

EDR ID Number  
EPA ID Number

**FORMER THOMSON CONSUMER ELECTRONICS / FORMER RCA (Continued)**

**1023619779**

Other contaminants found:	Not reported
Other contams found description:	Not reported
PAHs found:	Not reported
PAHs cleaned up:	Not reported
PCBs found:	Not reported
PCBs cleaned up:	Not reported
Petro products found:	Y
Petro products cleaned:	Not reported
Sediments found:	Not reported
Sediments cleaned:	Not reported
Soil affected:	Y
Soil cleaned up:	Not reported
Surface water cleaned:	Not reported
VOCs found:	Y
VOCs cleaned:	Not reported
Cleanup other description:	Not reported
Num. of cleanup and re-dev. jobs:	Not reported
Past use greenspace acreage:	Not reported
Past use residential acreage:	Not reported
Surface Water:	Not reported
Past use commercial acreage:	Not reported
Past use industrial acreage:	Not reported
Future use greenspace acreage:	Not reported
Future use residential acreage:	Not reported
Future use commercial acreage:	Not reported
Future use industrial acreage:	Not reported
Greenspace acreage and type:	Not reported
Superfund Fed. landowner flag:	Not reported
Arsenic cleaned up:	Not reported
Cadmium cleaned up:	Not reported
Chromium cleaned up:	Not reported
Copper cleaned up:	Not reported
Iron cleaned up:	Not reported
mercury cleaned up:	Not reported
Nickel Cleaned Up:	Not reported
No clean up:	Not reported
Pesticides cleaned up:	Not reported
Selenium cleaned up:	Not reported
SVOCs cleaned up:	Not reported
Unknown clean up:	Not reported
Arsenic contaminant found:	Not reported
Cadmium contaminant found:	Not reported
Chromium contaminant found:	Not reported
Copper contaminant found:	Not reported
Iron contaminant found:	Not reported
Mercury contaminant found:	Not reported
Nickel contaminant found:	Not reported
No contaminant found:	Not reported
Pesticides contaminant found:	Not reported
Selenium contaminant found:	Not reported
SVOCs contaminant found:	Not reported
Unknown contaminant found:	Not reported
Future Use: Multistory	Not reported
Media affected Bluiding Material:	Not reported
Media affected indoor air:	Not reported
Building material media cleaned up:	Not reported
Indoor air media cleaned up:	Not reported

Map ID  
Direction  
Distance  
Elevation

MAP FINDINGS

Site

Database(s)

EDR ID Number  
EPA ID Number

**FORMER THOMSON CONSUMER ELECTRONICS / FORMER RCA (Continued)**

**1023619779**

Unknown media cleaned up:	Not reported
Past Use: Multistory	Not reported
Property Description:	Not reported
Below Poverty Number:	2338
Below Poverty Percent:	54.3%
Meidan Income:	3866
Meidan Income Number:	3518
Meidan Income Percent:	81.6%
Vacant Housing Number:	1132
Vacant Housing Percent:	42.0%
Unemployed Number:	471
Unemployed Percent:	10.9%
Property Name:	FORMER THOMSON CONSUMER ELECTRONICS / FORMER RCA
Recipient Name:	City of Indianapolis
Grant Type:	Assessment
Property Number:	1081431
Parcel size:	5.82
Latitude:	39.775253
Longitude:	-86.108545
HCM Label:	Address Matching-House Number
Map Scale:	Not reported
Point of Reference:	Entrance Point of a Facility or Station
Highlights:	Not reported
Datum:	North American Datum of 1983
Acres Property ID:	219802
IC Data Access:	Not reported
Start Date:	Not reported
Redev Completion Date:	Not reported
Completed Date:	Not reported
Acres Cleaned Up:	Not reported
Cleanup Funding:	Not reported
Cleanup Funding Source:	Not reported
Assessment Funding:	2400
Assessment Funding Source:	US EPA - Brownfields Assessment Cooperative Agreement
Redevelopment Funding:	Not reported
Redev. Funding Source:	Not reported
Redev. Funding Entity Name:	Not reported
Redevelopment Start Date:	Not reported
Assessment Funding Entity:	EPA
Cleanup Funding Entity:	Not reported
Grant Type:	Petroleum
Accomplishment Type:	Phase I Environmental Assessment
Accomplishment Count:	1
Cooperative Agreement Number:	00E01533
Start Date:	09/20/2016 00:00:00
Ownership Entity:	Not reported
Completion Date:	10/03/2016 00:00:00
Current Owner:	Not reported
Did Owner Change:	Not reported
Cleanup Required:	U
Video Available:	Not reported
Photo Available:	Not reported
Institutional Controls Required:	U
IC Category Proprietary Controls:	Not reported
IC Cat. Info. Devices:	Not reported
IC Cat. Gov. Controls:	Not reported

Map ID  
Direction  
Distance  
Elevation

MAP FINDINGS

Site

Database(s)

EDR ID Number  
EPA ID Number

**FORMER THOMSON CONSUMER ELECTRONICS / FORMER RCA (Continued)**

**1023619779**

IC Cat. Enforcement Permit Tools:	Not reported
IC in place date:	Not reported
IC in place:	Not reported
State/tribal program date:	Not reported
State/tribal program ID:	Not reported
State/tribal NFA date:	Not reported
Air contaminated:	Not reported
Air cleaned:	Not reported
Asbestos found:	Not reported
Asbestos cleaned:	Not reported
Controlled substance found:	Not reported
Controlled substance cleaned:	Not reported
Drinking water affected:	Not reported
Drinking water cleaned:	Not reported
Groundwater affected:	Y
Groundwater cleaned:	Not reported
Lead contaminant found:	Not reported
Lead cleaned up:	Not reported
No media affected:	Not reported
Unknown media affected:	Not reported
Other cleaned up:	Not reported
Other metals found:	Not reported
Other metals cleaned:	Not reported
Other contaminants found:	Not reported
Other contams found description:	Not reported
PAHs found:	Not reported
PAHs cleaned up:	Not reported
PCBs found:	Not reported
PCBs cleaned up:	Not reported
Petro products found:	Y
Petro products cleaned:	Not reported
Sediments found:	Not reported
Sediments cleaned:	Not reported
Soil affected:	Y
Soil cleaned up:	Not reported
Surface water cleaned:	Not reported
VOCs found:	Y
VOCs cleaned:	Not reported
Cleanup other description:	Not reported
Num. of cleanup and re-dev. jobs:	Not reported
Past use greenspace acreage:	Not reported
Past use residential acreage:	Not reported
Surface Water:	Not reported
Past use commercial acreage:	Not reported
Past use industrial acreage:	Not reported
Future use greenspace acreage:	Not reported
Future use residential acreage:	Not reported
Future use commercial acreage:	Not reported
Future use industrial acreage:	Not reported
Greenspace acreage and type:	Not reported
Superfund Fed. landowner flag:	Not reported
Arsenic cleaned up:	Not reported
Cadmium cleaned up:	Not reported
Chromium cleaned up:	Not reported
Copper cleaned up:	Not reported
Iron cleaned up:	Not reported
mercury cleaned up:	Not reported



Map ID  
 Direction  
 Distance  
 Elevation

MAP FINDINGS

Site

Database(s)

EDR ID Number  
 EPA ID Number

**FORMER THOMSON CONSUMER ELECTRONICS / FORMER RCA (Continued)**

**1023619779**

Nickel Cleaned Up:	Not reported
No clean up:	Not reported
Pesticides cleaned up:	Not reported
Selenium cleaned up:	Not reported
SVOCs cleaned up:	Not reported
Unknown clean up:	Not reported
Arsenic contaminant found:	Not reported
Cadmium contaminant found:	Not reported
Chromium contaminant found:	Not reported
Copper contaminant found:	Not reported
Iron contaminant found:	Not reported
Mercury contaminant found:	Not reported
Nickel contaminant found:	Not reported
No contaminant found:	Not reported
Pesticides contaminant found:	Not reported
Selenium contaminant found:	Not reported
SVOCs contaminant found:	Not reported
Unknown contaminant found:	Not reported
Future Use: Multistory	Not reported
Media affected Bluiding Material:	Not reported
Media affected indoor air:	Not reported
Building material media cleaned up:	Not reported
Indoor air media cleaned up:	Not reported
Unknown media cleaned up:	Not reported
Past Use: Multistory	Not reported
Property Description:	Not reported
Below Poverty Number:	2338
Below Poverty Percent:	54.3%
Meidan Income:	3866
Meidan Income Number:	3518
Meidan Income Percent:	81.6%
Vacant Housing Number:	1132
Vacant Housing Percent:	42.0%
Unemployed Number:	471
Unemployed Percent:	10.9%

Property Name:	FORMER THOMSON CONSUMER ELECTRONICS / FORMER RCA
Recipient Name:	City of Indianapolis
Grant Type:	Assessment
Property Number:	1081431
Parcel size:	5.82
Latitude:	39.775253
Longitude:	-86.108545
HCM Label:	Address Matching-House Number
Map Scale:	Not reported
Point of Reference:	Entrance Point of a Facility or Station
Highlights:	Not reported
Datum:	North American Datum of 1983
Acres Property ID:	219802
IC Data Access:	Not reported
Start Date:	Not reported
Redev Completion Date:	Not reported
Completed Date:	Not reported
Acres Cleaned Up:	Not reported
Cleanup Funding:	Not reported
Cleanup Funding Source:	Not reported
Assessment Funding:	2000

Map ID  
Direction  
Distance  
Elevation

MAP FINDINGS

Site

Database(s)

EDR ID Number  
EPA ID Number

**FORMER THOMSON CONSUMER ELECTRONICS / FORMER RCA (Continued)**

**1023619779**

Assessment Funding Source:	Local Funding
Redevelopment Funding:	Not reported
Redev. Funding Source:	Not reported
Redev. Funding Entity Name:	Not reported
Redevelopment Start Date:	Not reported
Assessment Funding Entity:	City of Indianapolis
Cleanup Funding Entity:	Not reported
Grant Type:	Petroleum
Accomplishment Type:	Phase I Environmental Assessment
Accomplishment Count:	1
Cooperative Agreement Number:	00E01533
Start Date:	09/20/2016 00:00:00
Ownership Entity:	Not reported
Completion Date:	10/03/2016 00:00:00
Current Owner:	Not reported
Did Owner Change:	Not reported
Cleanup Required:	U
Video Available:	Not reported
Photo Available:	Not reported
Institutional Controls Required:	U
IC Category Proprietary Controls:	Not reported
IC Cat. Info. Devices:	Not reported
IC Cat. Gov. Controls:	Not reported
IC Cat. Enforcement Permit Tools:	Not reported
IC in place date:	Not reported
IC in place:	Not reported
State/tribal program date:	Not reported
State/tribal program ID:	Not reported
State/tribal NFA date:	Not reported
Air contaminated:	Not reported
Air cleaned:	Not reported
Asbestos found:	Not reported
Asbestos cleaned:	Not reported
Controlled substance found:	Not reported
Controlled substance cleaned:	Not reported
Drinking water affected:	Not reported
Drinking water cleaned:	Not reported
Groundwater affected:	Y
Groundwater cleaned:	Not reported
Lead contaminant found:	Not reported
Lead cleaned up:	Not reported
No media affected:	Not reported
Unknown media affected:	Not reported
Other cleaned up:	Not reported
Other metals found:	Not reported
Other metals cleaned:	Not reported
Other contaminants found:	Not reported
Other contams found description:	Not reported
PAHs found:	Not reported
PAHs cleaned up:	Not reported
PCBs found:	Not reported
PCBs cleaned up:	Not reported
Petro products found:	Y
Petro products cleaned:	Not reported
Sediments found:	Not reported
Sediments cleaned:	Not reported
Soil affected:	Y

Map ID  
Direction  
Distance  
Elevation

MAP FINDINGS

Site

Database(s)

EDR ID Number  
EPA ID Number

**FORMER THOMSON CONSUMER ELECTRONICS / FORMER RCA (Continued)**

**1023619779**

Soil cleaned up:	Not reported
Surface water cleaned:	Not reported
VOCs found:	Y
VOCs cleaned:	Not reported
Cleanup other description:	Not reported
Num. of cleanup and re-dev. jobs:	Not reported
Past use greenspace acreage:	Not reported
Past use residential acreage:	Not reported
Surface Water:	Not reported
Past use commercial acreage:	Not reported
Past use industrial acreage:	Not reported
Future use greenspace acreage:	Not reported
Future use residential acreage:	Not reported
Future use commercial acreage:	Not reported
Future use industrial acreage:	Not reported
Greenspace acreage and type:	Not reported
Superfund Fed. landowner flag:	Not reported
Arsenic cleaned up:	Not reported
Cadmium cleaned up:	Not reported
Chromium cleaned up:	Not reported
Copper cleaned up:	Not reported
Iron cleaned up:	Not reported
mercury cleaned up:	Not reported
Nickel Cleaned Up:	Not reported
No clean up:	Not reported
Pesticides cleaned up:	Not reported
Selenium cleaned up:	Not reported
SVOCs cleaned up:	Not reported
Unknown clean up:	Not reported
Arsenic contaminant found:	Not reported
Cadmium contaminant found:	Not reported
Chromium contaminant found:	Not reported
Copper contaminant found:	Not reported
Iron contaminant found:	Not reported
Mercury contaminant found:	Not reported
Nickel contaminant found:	Not reported
No contaminant found:	Not reported
Pesticides contaminant found:	Not reported
Selenium contaminant found:	Not reported
SVOCs contaminant found:	Not reported
Unknown contaminant found:	Not reported
Future Use: Multistory	Not reported
Media affected Bluiding Material:	Not reported
Media affected indoor air:	Not reported
Building material media cleaned up:	Not reported
Indoor air media cleaned up:	Not reported
Unknown media cleaned up:	Not reported
Past Use: Multistory	Not reported
Property Description:	Not reported
Below Poverty Number:	2338
Below Poverty Percent:	54.3%
Meidan Income:	3866
Meidan Income Number:	3518
Meidan Income Percent:	81.6%
Vacant Housing Number:	1132
Vacant Housing Percent:	42.0%
Unemployed Number:	471

Map ID  
 Direction  
 Distance  
 Elevation

MAP FINDINGS

Site

Database(s)

EDR ID Number  
 EPA ID Number

**FORMER THOMSON CONSUMER ELECTRONICS / FORMER RCA (Continued)**

**1023619779**

Unemployed Percent: 10.9%

**FINDS:**

Registry ID: 110070057599

Environmental Interest/Information System  
 US EPA Assessment, Cleanup and Redevelopment Exchange System (ACRES)  
 is an federal online database for Brownfields Grantees to  
 electronically submit data directly to EPA.

[Click this hyperlink](#) while viewing on your computer to access  
 additional FINDS: detail in the EDR Site Report.

**29**  
**South**  
**1/4-1/2**  
**0.421 mi.**  
**2224 ft.**

**MINNIE HARTMANN CENTER**  
**3734 E VERMONT ST**  
**INDIANAPOLIS, IN 46201**

**IN BROWNFIELDS** **S118360027**  
**IN ASBESTOS** **N/A**  
**IN NPDES**

**Relative:**  
**Higher**  
**Actual:**  
**790 ft.**

IN BROWNFIELD:  
 Facility ID: 4150907  
 Project Manager: Andrea Robertson-Habeck  
 AI Id: 110965  
 Financial Assistance: Not reported  
 Other Assistance: Brownfield Determination Letter 9/30/2015  
 ERC Not Required: Not reported  
 Land Use Restriction: Not reported  
 Recordation Date or Letter: Not reported

**ASBESTOS:**

Notification Number: 45580  
 Removal Name: National Environmental Services Corp.  
 Demolition Name: Not reported  
 Notice Type: Original  
 Owner: TWG Construction, LLC  
 Demolition Renovation Postmark: Renovation  
 Fax Date: 06-APR-18, 02-APR-18, 16-MAR-18  
 Start Date: Not reported  
 End Date: Not reported  
 Inspection Date: 09-APR-18  
 Inspector: CLC  
 Warning Date: Not reported

Notification Number: 45580  
 Removal Name: National Environmental Services Corp.  
 Demolition Name: Not reported  
 Notice Type: Revision  
 Owner: TWG Construction, LLC  
 Demolition Renovation Postmark: Renovation  
 Fax Date: 06-APR-18, 02-APR-18, 16-MAR-18  
 Start Date: Not reported  
 End Date: Not reported  
 Inspection Date: 09-APR-18  
 Inspector: CLC  
 Warning Date: Not reported

Map ID  
 Direction  
 Distance  
 Elevation

MAP FINDINGS

Site

Database(s)

EDR ID Number  
 EPA ID Number

**MINNIE HARTMANN CENTER (Continued)**

**S118360027**

NPDES:

Permit Number:	INRA00483
Primary Facility Sic Code:	Not reported
Major/Minor:	Minor
Primary Facility Sic Desc:	Not reported
Facility Type Desc:	Privately Owned Facility
Permit Status Desc:	Effective
Issue Date:	11/14/2017
Expired Date:	11/13/2022
Effective Date:	11/14/2017
Terminated Date:	Not reported
DMR Cognizant Official:	Not reported
DMR Cognizant Telephone:	Not reported
Waterbody:	Not reported
Total Actual Average Flow (MGD):	Not reported
Total App. Design Flow (MGD):	Not reported
FRS HUC Code:	Not reported
Latitude In Decimal Degrees:	39.773354
Longitude In Decimal Degrees:	-86.103072

**30**  
**SSW**  
**1/4-1/2**  
**0.429 mi.**  
**2264 ft.**

**THAN/HARCROS INDIANAPOLIS SITE**  
**3517 E MICHIGAN ST**  
**INDIANAPOLIS, IN**

**IN VCP S105202567**  
**N/A**

**Relative:**  
**Lower**  
**Actual:**  
**776 ft.**

VCP:

Status:	Active
VRP Id Number:	6011005
Applicant Name:	THAN Harcros
LandUse Restrictions/Institutional Controls:	Not reported
Project Manager:	Lam
Convenant Not To Sue Date:	Not reported
Certificate of Completion Date:	Not reported
New Coding Number:	V10RX
App# Date:	10/24/2001
App# Acceptance:	Not reported
VRA executed:	02/19/2002
RWP Received:	09/03/2002
RWP Approved:	02/04/2003
Comp Date:	Not reported
Comments:	VRA cost recovery change signed 10/2/08, effective 1st qtr, 2009
Contamination:	1,1,1,2-Tetrachloroethane
Media:	Groundwater
Status:	Active
VRP Id Number:	6011005
Applicant Name:	THAN Harcros
LandUse Restrictions/Institutional Controls:	Not reported
Project Manager:	Lam
Convenant Not To Sue Date:	Not reported
Certificate of Completion Date:	Not reported
New Coding Number:	V10RX
App# Date:	10/24/2001
App# Acceptance:	Not reported
VRA executed:	02/19/2002
RWP Received:	09/03/2002

Map ID  
Direction  
Distance  
Elevation

MAP FINDINGS

Site

Database(s)

EDR ID Number  
EPA ID Number

THAN/HARCROS INDIANAPOLIS SITE (Continued)

S105202567

RWP Approved: 02/04/2003  
Comp Date: Not reported  
Comments: VRA cost recovery change signed 10/2/08, effective 1st qtr, 2009  
Contamination: 1,1,1,2-Tetrachloroethane  
Media: Subsurface Soil

Status: Active  
VRP Id Number: 6011005  
Applicant Name: THAN Harcros  
LandUse Restrictions/Institutional Controls: Not reported  
Project Manager: Lam  
Covenant Not To Sue Date: Not reported  
Certificate of Completion Date: Not reported  
New Coding Number: V10RX  
App# Date: 10/24/2001  
App# Acceptance: Not reported  
VRA executed: 02/19/2002  
RWP Received: 09/03/2002  
RWP Approved: 02/04/2003  
Comp Date: Not reported  
Comments: VRA cost recovery change signed 10/2/08, effective 1st qtr, 2009  
Contamination: 1,1,1,2-Tetrachloroethane  
Media: Surface Soil

Status: Active  
VRP Id Number: 6011005  
Applicant Name: THAN Harcros  
LandUse Restrictions/Institutional Controls: Not reported  
Project Manager: Lam  
Covenant Not To Sue Date: Not reported  
Certificate of Completion Date: Not reported  
New Coding Number: V10RX  
App# Date: 10/24/2001  
App# Acceptance: Not reported  
VRA executed: 02/19/2002  
RWP Received: 09/03/2002  
RWP Approved: 02/04/2003  
Comp Date: Not reported  
Comments: VRA cost recovery change signed 10/2/08, effective 1st qtr, 2009  
Contamination: 1,1,1-Trichloroethane  
Media: Groundwater

Status: Active  
VRP Id Number: 6011005  
Applicant Name: THAN Harcros  
LandUse Restrictions/Institutional Controls: Not reported  
Project Manager: Lam  
Covenant Not To Sue Date: Not reported  
Certificate of Completion Date: Not reported  
New Coding Number: V10RX  
App# Date: 10/24/2001  
App# Acceptance: Not reported  
VRA executed: 02/19/2002  
RWP Received: 09/03/2002  
RWP Approved: 02/04/2003  
Comp Date: Not reported  
Comments: VRA cost recovery change signed 10/2/08, effective 1st qtr, 2009

Map ID  
Direction  
Distance  
Elevation

MAP FINDINGS

Site

Database(s)

EDR ID Number  
EPA ID Number

THAN/HARCROS INDIANAPOLIS SITE (Continued)

S105202567

Contamination:	1,1,1-Trichloroethane
Media:	Subsurface Soil
Status:	Active
VRP Id Number:	6011005
Applicant Name:	THAN Harcros
LandUse Restrictions/Institutional Controls:	Not reported
Project Manager:	Lam
Covenant Not To Sue Date:	Not reported
Certificate of Completion Date:	Not reported
New Coding Number:	V10RX
App# Date:	10/24/2001
App# Acceptance:	Not reported
VRA executed:	02/19/2002
RWP Received:	09/03/2002
RWP Approved:	02/04/2003
Comp Date:	Not reported
Comments:	VRA cost recovery change signed 10/2/08, effective 1st qtr, 2009
Contamination:	1,1,1-Trichloroethane
Media:	Surface Soil
Status:	Active
VRP Id Number:	6011005
Applicant Name:	THAN Harcros
LandUse Restrictions/Institutional Controls:	Not reported
Project Manager:	Lam
Covenant Not To Sue Date:	Not reported
Certificate of Completion Date:	Not reported
New Coding Number:	V10RX
App# Date:	10/24/2001
App# Acceptance:	Not reported
VRA executed:	02/19/2002
RWP Received:	09/03/2002
RWP Approved:	02/04/2003
Comp Date:	Not reported
Comments:	VRA cost recovery change signed 10/2/08, effective 1st qtr, 2009
Contamination:	1,1,2,2-Tetrachloroethane
Media:	Groundwater
Status:	Active
VRP Id Number:	6011005
Applicant Name:	THAN Harcros
LandUse Restrictions/Institutional Controls:	Not reported
Project Manager:	Lam
Covenant Not To Sue Date:	Not reported
Certificate of Completion Date:	Not reported
New Coding Number:	V10RX
App# Date:	10/24/2001
App# Acceptance:	Not reported
VRA executed:	02/19/2002
RWP Received:	09/03/2002
RWP Approved:	02/04/2003
Comp Date:	Not reported
Comments:	VRA cost recovery change signed 10/2/08, effective 1st qtr, 2009
Contamination:	1,1,2,2-Tetrachloroethane
Media:	Subsurface Soil

Map ID  
Direction  
Distance  
Elevation

MAP FINDINGS

Site

Database(s)

EDR ID Number  
EPA ID Number

THAN/HARCROS INDIANAPOLIS SITE (Continued)

S105202567

Status: Active  
VRP Id Number: 6011005  
Applicant Name: THAN Harcros  
LandUse Restrictions/Institutional Controls: Not reported  
Project Manager: Lam  
Covenant Not To Sue Date: Not reported  
Certificate of Completion Date: Not reported  
New Coding Number: V10RX  
App# Date: 10/24/2001  
App# Acceptance: Not reported  
VRA executed: 02/19/2002  
RWP Received: 09/03/2002  
RWP Approved: 02/04/2003  
Comp Date: Not reported  
Comments: VRA cost recovery change signed 10/2/08, effective 1st qtr, 2009  
Contamination: 1,1,2,2-Tetrachloroethane  
Media: Surface Soil

Status: Active  
VRP Id Number: 6011005  
Applicant Name: THAN Harcros  
LandUse Restrictions/Institutional Controls: Not reported  
Project Manager: Lam  
Covenant Not To Sue Date: Not reported  
Certificate of Completion Date: Not reported  
New Coding Number: V10RX  
App# Date: 10/24/2001  
App# Acceptance: Not reported  
VRA executed: 02/19/2002  
RWP Received: 09/03/2002  
RWP Approved: 02/04/2003  
Comp Date: Not reported  
Comments: VRA cost recovery change signed 10/2/08, effective 1st qtr, 2009  
Contamination: 1,1,2-Trichloroethane  
Media: Groundwater

Status: Active  
VRP Id Number: 6011005  
Applicant Name: THAN Harcros  
LandUse Restrictions/Institutional Controls: Not reported  
Project Manager: Lam  
Covenant Not To Sue Date: Not reported  
Certificate of Completion Date: Not reported  
New Coding Number: V10RX  
App# Date: 10/24/2001  
App# Acceptance: Not reported  
VRA executed: 02/19/2002  
RWP Received: 09/03/2002  
RWP Approved: 02/04/2003  
Comp Date: Not reported  
Comments: VRA cost recovery change signed 10/2/08, effective 1st qtr, 2009  
Contamination: 1,1,2-Trichloroethane  
Media: Subsurface Soil

Status: Active  
VRP Id Number: 6011005  
Applicant Name: THAN Harcros



Map ID  
Direction  
Distance  
Elevation

MAP FINDINGS

Site

Database(s)

EDR ID Number  
EPA ID Number

**THAN/HARCROS INDIANAPOLIS SITE (Continued)**

**S105202567**

LandUse Restrictions/Institutional Controls: Not reported  
Project Manager: Lam  
Covenant Not To Sue Date: Not reported  
Certificate of Completion Date: Not reported  
New Coding Number: V10RX  
App# Date: 10/24/2001  
App# Acceptance: Not reported  
VRA executed: 02/19/2002  
RWP Received: 09/03/2002  
RWP Approved: 02/04/2003  
Comp Date: Not reported  
Comments: VRA cost recovery change signed 10/2/08, effective 1st qtr, 2009  
Contamination: 1,1,2-Trichloroethane  
Media: Surface Soil

Status: Active  
VRP Id Number: 6011005  
Applicant Name: THAN Harcros  
LandUse Restrictions/Institutional Controls: Not reported  
Project Manager: Lam  
Covenant Not To Sue Date: Not reported  
Certificate of Completion Date: Not reported  
New Coding Number: V10RX  
App# Date: 10/24/2001  
App# Acceptance: Not reported  
VRA executed: 02/19/2002  
RWP Received: 09/03/2002  
RWP Approved: 02/04/2003  
Comp Date: Not reported  
Comments: VRA cost recovery change signed 10/2/08, effective 1st qtr, 2009  
Contamination: 1,1-Dichloroethane  
Media: Groundwater

Status: Active  
VRP Id Number: 6011005  
Applicant Name: THAN Harcros  
LandUse Restrictions/Institutional Controls: Not reported  
Project Manager: Lam  
Covenant Not To Sue Date: Not reported  
Certificate of Completion Date: Not reported  
New Coding Number: V10RX  
App# Date: 10/24/2001  
App# Acceptance: Not reported  
VRA executed: 02/19/2002  
RWP Received: 09/03/2002  
RWP Approved: 02/04/2003  
Comp Date: Not reported  
Comments: VRA cost recovery change signed 10/2/08, effective 1st qtr, 2009  
Contamination: 1,1-Dichloroethane  
Media: Subsurface Soil

Status: Active  
VRP Id Number: 6011005  
Applicant Name: THAN Harcros  
LandUse Restrictions/Institutional Controls: Not reported  
Project Manager: Lam  
Covenant Not To Sue Date: Not reported

Map ID  
Direction  
Distance  
Elevation

MAP FINDINGS

Site

Database(s)

EDR ID Number  
EPA ID Number

**THAN/HARCROS INDIANAPOLIS SITE (Continued)**

**S105202567**

Certificate of Completion Date: Not reported  
New Coding Number: V10RX  
App# Date: 10/24/2001  
App# Acceptance: Not reported  
VRA executed: 02/19/2002  
RWP Received: 09/03/2002  
RWP Approved: 02/04/2003  
Comp Date: Not reported  
Comments: VRA cost recovery change signed 10/2/08, effective 1st qtr, 2009  
Contamination: 1,1-Dichloroethane  
Media: Surface Soil

Status: Active  
VRP Id Number: 6011005  
Applicant Name: THAN Harcros  
LandUse Restrictions/Institutional Controls: Not reported  
Project Manager: Lam  
Covenant Not To Sue Date: Not reported  
Certificate of Completion Date: Not reported  
New Coding Number: V10RX  
App# Date: 10/24/2001  
App# Acceptance: Not reported  
VRA executed: 02/19/2002  
RWP Received: 09/03/2002  
RWP Approved: 02/04/2003  
Comp Date: Not reported  
Comments: VRA cost recovery change signed 10/2/08, effective 1st qtr, 2009  
Contamination: 1,2-Dichloroethane  
Media: Groundwater

Status: Active  
VRP Id Number: 6011005  
Applicant Name: THAN Harcros  
LandUse Restrictions/Institutional Controls: Not reported  
Project Manager: Lam  
Covenant Not To Sue Date: Not reported  
Certificate of Completion Date: Not reported  
New Coding Number: V10RX  
App# Date: 10/24/2001  
App# Acceptance: Not reported  
VRA executed: 02/19/2002  
RWP Received: 09/03/2002  
RWP Approved: 02/04/2003  
Comp Date: Not reported  
Comments: VRA cost recovery change signed 10/2/08, effective 1st qtr, 2009  
Contamination: 1,2-Dichloroethane  
Media: Subsurface Soil

Status: Active  
VRP Id Number: 6011005  
Applicant Name: THAN Harcros  
LandUse Restrictions/Institutional Controls: Not reported  
Project Manager: Lam  
Covenant Not To Sue Date: Not reported  
Certificate of Completion Date: Not reported  
New Coding Number: V10RX  
App# Date: 10/24/2001

Map ID  
Direction  
Distance  
Elevation

MAP FINDINGS

Site

Database(s)

EDR ID Number  
EPA ID Number

THAN/HARCROS INDIANAPOLIS SITE (Continued)

S105202567

App# Acceptance: Not reported  
VRA executed: 02/19/2002  
RWP Received: 09/03/2002  
RWP Approved: 02/04/2003  
Comp Date: Not reported  
Comments: VRA cost recovery change signed 10/2/08, effective 1st qtr, 2009  
Contamination: 1,2-Dichloroethane  
Media: Surface Soil

Status: Active  
VRP Id Number: 6011005  
Applicant Name: THAN Harcros  
LandUse Restrictions/Institutional Controls: Not reported  
Project Manager: Lam  
Covenant Not To Sue Date: Not reported  
Certificate of Completion Date: Not reported  
New Coding Number: V10RX  
App# Date: 10/24/2001  
App# Acceptance: Not reported  
VRA executed: 02/19/2002  
RWP Received: 09/03/2002  
RWP Approved: 02/04/2003  
Comp Date: Not reported  
Comments: VRA cost recovery change signed 10/2/08, effective 1st qtr, 2009  
Contamination: 2,4-Dinitrophenol  
Media: Groundwater

Status: Active  
VRP Id Number: 6011005  
Applicant Name: THAN Harcros  
LandUse Restrictions/Institutional Controls: Not reported  
Project Manager: Lam  
Covenant Not To Sue Date: Not reported  
Certificate of Completion Date: Not reported  
New Coding Number: V10RX  
App# Date: 10/24/2001  
App# Acceptance: Not reported  
VRA executed: 02/19/2002  
RWP Received: 09/03/2002  
RWP Approved: 02/04/2003  
Comp Date: Not reported  
Comments: VRA cost recovery change signed 10/2/08, effective 1st qtr, 2009  
Contamination: 2,4-Dinitrophenol  
Media: Subsurface Soil

Status: Active  
VRP Id Number: 6011005  
Applicant Name: THAN Harcros  
LandUse Restrictions/Institutional Controls: Not reported  
Project Manager: Lam  
Covenant Not To Sue Date: Not reported  
Certificate of Completion Date: Not reported  
New Coding Number: V10RX  
App# Date: 10/24/2001  
App# Acceptance: Not reported  
VRA executed: 02/19/2002  
RWP Received: 09/03/2002

Map ID  
Direction  
Distance  
Elevation

MAP FINDINGS

Site

Database(s)

EDR ID Number  
EPA ID Number

**THAN/HARCROS INDIANAPOLIS SITE (Continued)**

**S105202567**

RWP Approved: 02/04/2003  
Comp Date: Not reported  
Comments: VRA cost recovery change signed 10/2/08, effective 1st qtr, 2009  
Contamination: 2,4-Dinitrophenol  
Media: Surface Soil

Status: Active  
VRP Id Number: 6011005  
Applicant Name: THAN Harcros  
LandUse Restrictions/Institutional Controls: Not reported  
Project Manager: Lam  
Covenant Not To Sue Date: Not reported  
Certificate of Completion Date: Not reported  
New Coding Number: V10RX  
App# Date: 10/24/2001  
App# Acceptance: Not reported  
VRA executed: 02/19/2002  
RWP Received: 09/03/2002  
RWP Approved: 02/04/2003  
Comp Date: Not reported  
Comments: VRA cost recovery change signed 10/2/08, effective 1st qtr, 2009  
Contamination: 2,4-Dinitrotoluene  
Media: Groundwater

Status: Active  
VRP Id Number: 6011005  
Applicant Name: THAN Harcros  
LandUse Restrictions/Institutional Controls: Not reported  
Project Manager: Lam  
Covenant Not To Sue Date: Not reported  
Certificate of Completion Date: Not reported  
New Coding Number: V10RX  
App# Date: 10/24/2001  
App# Acceptance: Not reported  
VRA executed: 02/19/2002  
RWP Received: 09/03/2002  
RWP Approved: 02/04/2003  
Comp Date: Not reported  
Comments: VRA cost recovery change signed 10/2/08, effective 1st qtr, 2009  
Contamination: 2,4-Dinitrotoluene  
Media: Subsurface Soil

Status: Active  
VRP Id Number: 6011005  
Applicant Name: THAN Harcros  
LandUse Restrictions/Institutional Controls: Not reported  
Project Manager: Lam  
Covenant Not To Sue Date: Not reported  
Certificate of Completion Date: Not reported  
New Coding Number: V10RX  
App# Date: 10/24/2001  
App# Acceptance: Not reported  
VRA executed: 02/19/2002  
RWP Received: 09/03/2002  
RWP Approved: 02/04/2003  
Comp Date: Not reported  
Comments: VRA cost recovery change signed 10/2/08, effective 1st qtr, 2009

Map ID  
Direction  
Distance  
Elevation

MAP FINDINGS

Site

Database(s)

EDR ID Number  
EPA ID Number

**THAN/HARCROS INDIANAPOLIS SITE (Continued)**

**S105202567**

Contamination:	2,4-Dinitrotoluene
Media:	Surface Soil
Status:	Active
VRP Id Number:	6011005
Applicant Name:	THAN Harcros
LandUse Restrictions/Institutional Controls:	Not reported
Project Manager:	Lam
Covenant Not To Sue Date:	Not reported
Certificate of Completion Date:	Not reported
New Coding Number:	V10RX
App# Date:	10/24/2001
App# Acceptance:	Not reported
VRA executed:	02/19/2002
RWP Received:	09/03/2002
RWP Approved:	02/04/2003
Comp Date:	Not reported
Comments:	VRA cost recovery change signed 10/2/08, effective 1st qtr, 2009
Contamination:	2-Nitroaniline
Media:	Groundwater
Status:	Active
VRP Id Number:	6011005
Applicant Name:	THAN Harcros
LandUse Restrictions/Institutional Controls:	Not reported
Project Manager:	Lam
Covenant Not To Sue Date:	Not reported
Certificate of Completion Date:	Not reported
New Coding Number:	V10RX
App# Date:	10/24/2001
App# Acceptance:	Not reported
VRA executed:	02/19/2002
RWP Received:	09/03/2002
RWP Approved:	02/04/2003
Comp Date:	Not reported
Comments:	VRA cost recovery change signed 10/2/08, effective 1st qtr, 2009
Contamination:	2-Nitroaniline
Media:	Subsurface Soil
Status:	Active
VRP Id Number:	6011005
Applicant Name:	THAN Harcros
LandUse Restrictions/Institutional Controls:	Not reported
Project Manager:	Lam
Covenant Not To Sue Date:	Not reported
Certificate of Completion Date:	Not reported
New Coding Number:	V10RX
App# Date:	10/24/2001
App# Acceptance:	Not reported
VRA executed:	02/19/2002
RWP Received:	09/03/2002
RWP Approved:	02/04/2003
Comp Date:	Not reported
Comments:	VRA cost recovery change signed 10/2/08, effective 1st qtr, 2009
Contamination:	2-Nitroaniline
Media:	Surface Soil

Map ID  
Direction  
Distance  
Elevation

MAP FINDINGS

Site

Database(s)

EDR ID Number  
EPA ID Number

**THAN/HARCROS INDIANAPOLIS SITE (Continued)**

**S105202567**

Status: Active  
VRP Id Number: 6011005  
Applicant Name: THAN Harcros  
LandUse Restrictions/Institutional Controls: Not reported  
Project Manager: Lam  
Covenant Not To Sue Date: Not reported  
Certificate of Completion Date: Not reported  
New Coding Number: V10RX  
App# Date: 10/24/2001  
App# Acceptance: Not reported  
VRA executed: 02/19/2002  
RWP Received: 09/03/2002  
RWP Approved: 02/04/2003  
Comp Date: Not reported  
Comments: VRA cost recovery change signed 10/2/08, effective 1st qtr, 2009  
Contamination: 3,3'-Dichlorobenzidine  
Media: Groundwater

Status: Active  
VRP Id Number: 6011005  
Applicant Name: THAN Harcros  
LandUse Restrictions/Institutional Controls: Not reported  
Project Manager: Lam  
Covenant Not To Sue Date: Not reported  
Certificate of Completion Date: Not reported  
New Coding Number: V10RX  
App# Date: 10/24/2001  
App# Acceptance: Not reported  
VRA executed: 02/19/2002  
RWP Received: 09/03/2002  
RWP Approved: 02/04/2003  
Comp Date: Not reported  
Comments: VRA cost recovery change signed 10/2/08, effective 1st qtr, 2009  
Contamination: 3,3'-Dichlorobenzidine  
Media: Subsurface Soil

Status: Active  
VRP Id Number: 6011005  
Applicant Name: THAN Harcros  
LandUse Restrictions/Institutional Controls: Not reported  
Project Manager: Lam  
Covenant Not To Sue Date: Not reported  
Certificate of Completion Date: Not reported  
New Coding Number: V10RX  
App# Date: 10/24/2001  
App# Acceptance: Not reported  
VRA executed: 02/19/2002  
RWP Received: 09/03/2002  
RWP Approved: 02/04/2003  
Comp Date: Not reported  
Comments: VRA cost recovery change signed 10/2/08, effective 1st qtr, 2009  
Contamination: 3,3'-Dichlorobenzidine  
Media: Surface Soil

Status: Active  
VRP Id Number: 6011005  
Applicant Name: THAN Harcros

Map ID  
Direction  
Distance  
Elevation

MAP FINDINGS

Site

Database(s)

EDR ID Number  
EPA ID Number

**THAN/HARCROS INDIANAPOLIS SITE (Continued)**

**S105202567**

LandUse Restrictions/Institutional Controls: Not reported  
Project Manager: Lam  
Covenant Not To Sue Date: Not reported  
Certificate of Completion Date: Not reported  
New Coding Number: V10RX  
App# Date: 10/24/2001  
App# Acceptance: Not reported  
VRA executed: 02/19/2002  
RWP Received: 09/03/2002  
RWP Approved: 02/04/2003  
Comp Date: Not reported  
Comments: VRA cost recovery change signed 10/2/08, effective 1st qtr, 2009  
Contamination: 4-chloroaniline  
Media: Groundwater

Status: Active  
VRP Id Number: 6011005  
Applicant Name: THAN Harcros  
LandUse Restrictions/Institutional Controls: Not reported  
Project Manager: Lam  
Covenant Not To Sue Date: Not reported  
Certificate of Completion Date: Not reported  
New Coding Number: V10RX  
App# Date: 10/24/2001  
App# Acceptance: Not reported  
VRA executed: 02/19/2002  
RWP Received: 09/03/2002  
RWP Approved: 02/04/2003  
Comp Date: Not reported  
Comments: VRA cost recovery change signed 10/2/08, effective 1st qtr, 2009  
Contamination: 4-chloroaniline  
Media: Subsurface Soil

Status: Active  
VRP Id Number: 6011005  
Applicant Name: THAN Harcros  
LandUse Restrictions/Institutional Controls: Not reported  
Project Manager: Lam  
Covenant Not To Sue Date: Not reported  
Certificate of Completion Date: Not reported  
New Coding Number: V10RX  
App# Date: 10/24/2001  
App# Acceptance: Not reported  
VRA executed: 02/19/2002  
RWP Received: 09/03/2002  
RWP Approved: 02/04/2003  
Comp Date: Not reported  
Comments: VRA cost recovery change signed 10/2/08, effective 1st qtr, 2009  
Contamination: 4-chloroaniline  
Media: Surface Soil

Status: Active  
VRP Id Number: 6011005  
Applicant Name: THAN Harcros  
LandUse Restrictions/Institutional Controls: Not reported  
Project Manager: Lam  
Covenant Not To Sue Date: Not reported

Map ID  
Direction  
Distance  
Elevation

MAP FINDINGS

Site

Database(s)

EDR ID Number  
EPA ID Number

**THAN/HARCROS INDIANAPOLIS SITE (Continued)**

**S105202567**

Certificate of Completion Date: Not reported  
New Coding Number: V10RX  
App# Date: 10/24/2001  
App# Acceptance: Not reported  
VRA executed: 02/19/2002  
RWP Received: 09/03/2002  
RWP Approved: 02/04/2003  
Comp Date: Not reported  
Comments: VRA cost recovery change signed 10/2/08, effective 1st qtr, 2009  
Contamination: Acetone  
Media: Groundwater

Status: Active  
VRP Id Number: 6011005  
Applicant Name: THAN Harcros  
LandUse Restrictions/Institutional Controls: Not reported  
Project Manager: Lam  
Convenant Not To Sue Date: Not reported  
Certificate of Completion Date: Not reported  
New Coding Number: V10RX  
App# Date: 10/24/2001  
App# Acceptance: Not reported  
VRA executed: 02/19/2002  
RWP Received: 09/03/2002  
RWP Approved: 02/04/2003  
Comp Date: Not reported  
Comments: VRA cost recovery change signed 10/2/08, effective 1st qtr, 2009  
Contamination: Acetone  
Media: Subsurface Soil

Status: Active  
VRP Id Number: 6011005  
Applicant Name: THAN Harcros  
LandUse Restrictions/Institutional Controls: Not reported  
Project Manager: Lam  
Convenant Not To Sue Date: Not reported  
Certificate of Completion Date: Not reported  
New Coding Number: V10RX  
App# Date: 10/24/2001  
App# Acceptance: Not reported  
VRA executed: 02/19/2002  
RWP Received: 09/03/2002  
RWP Approved: 02/04/2003  
Comp Date: Not reported  
Comments: VRA cost recovery change signed 10/2/08, effective 1st qtr, 2009  
Contamination: Acetone  
Media: Surface Soil

Status: Active  
VRP Id Number: 6011005  
Applicant Name: THAN Harcros  
LandUse Restrictions/Institutional Controls: Not reported  
Project Manager: Lam  
Convenant Not To Sue Date: Not reported  
Certificate of Completion Date: Not reported  
New Coding Number: V10RX  
App# Date: 10/24/2001



Map ID  
Direction  
Distance  
Elevation

MAP FINDINGS

Site

Database(s)

EDR ID Number  
EPA ID Number

**THAN/HARCROS INDIANAPOLIS SITE (Continued)**

**S105202567**

App# Acceptance: Not reported  
VRA executed: 02/19/2002  
RWP Received: 09/03/2002  
RWP Approved: 02/04/2003  
Comp Date: Not reported  
Comments: VRA cost recovery change signed 10/2/08, effective 1st qtr, 2009  
Contamination: Antimony  
Media: Groundwater

Status: Active  
VRP Id Number: 6011005  
Applicant Name: THAN Harcros  
LandUse Restrictions/Institutional Controls: Not reported  
Project Manager: Lam  
Covenant Not To Sue Date: Not reported  
Certificate of Completion Date: Not reported  
New Coding Number: V10RX  
App# Date: 10/24/2001  
App# Acceptance: Not reported  
VRA executed: 02/19/2002  
RWP Received: 09/03/2002  
RWP Approved: 02/04/2003  
Comp Date: Not reported  
Comments: VRA cost recovery change signed 10/2/08, effective 1st qtr, 2009  
Contamination: Antimony  
Media: Subsurface Soil

Status: Active  
VRP Id Number: 6011005  
Applicant Name: THAN Harcros  
LandUse Restrictions/Institutional Controls: Not reported  
Project Manager: Lam  
Covenant Not To Sue Date: Not reported  
Certificate of Completion Date: Not reported  
New Coding Number: V10RX  
App# Date: 10/24/2001  
App# Acceptance: Not reported  
VRA executed: 02/19/2002  
RWP Received: 09/03/2002  
RWP Approved: 02/04/2003  
Comp Date: Not reported  
Comments: VRA cost recovery change signed 10/2/08, effective 1st qtr, 2009  
Contamination: Antimony  
Media: Surface Soil

Status: Active  
VRP Id Number: 6011005  
Applicant Name: THAN Harcros  
LandUse Restrictions/Institutional Controls: Not reported  
Project Manager: Lam  
Covenant Not To Sue Date: Not reported  
Certificate of Completion Date: Not reported  
New Coding Number: V10RX  
App# Date: 10/24/2001  
App# Acceptance: Not reported  
VRA executed: 02/19/2002  
RWP Received: 09/03/2002

Map ID  
Direction  
Distance  
Elevation

MAP FINDINGS

Site

Database(s)

EDR ID Number  
EPA ID Number

**THAN/HARCROS INDIANAPOLIS SITE (Continued)**

**S105202567**

RWP Approved: 02/04/2003  
Comp Date: Not reported  
Comments: VRA cost recovery change signed 10/2/08, effective 1st qtr, 2009  
Contamination: Arsenic  
Media: Groundwater

Status: Active  
VRP Id Number: 6011005  
Applicant Name: THAN Harcros  
LandUse Restrictions/Institutional Controls: Not reported  
Project Manager: Lam  
Covenant Not To Sue Date: Not reported  
Certificate of Completion Date: Not reported  
New Coding Number: V10RX  
App# Date: 10/24/2001  
App# Acceptance: Not reported  
VRA executed: 02/19/2002  
RWP Received: 09/03/2002  
RWP Approved: 02/04/2003  
Comp Date: Not reported  
Comments: VRA cost recovery change signed 10/2/08, effective 1st qtr, 2009  
Contamination: Arsenic  
Media: Subsurface Soil

Status: Active  
VRP Id Number: 6011005  
Applicant Name: THAN Harcros  
LandUse Restrictions/Institutional Controls: Not reported  
Project Manager: Lam  
Covenant Not To Sue Date: Not reported  
Certificate of Completion Date: Not reported  
New Coding Number: V10RX  
App# Date: 10/24/2001  
App# Acceptance: Not reported  
VRA executed: 02/19/2002  
RWP Received: 09/03/2002  
RWP Approved: 02/04/2003  
Comp Date: Not reported  
Comments: VRA cost recovery change signed 10/2/08, effective 1st qtr, 2009  
Contamination: Arsenic  
Media: Surface Soil

Status: Active  
VRP Id Number: 6011005  
Applicant Name: THAN Harcros  
LandUse Restrictions/Institutional Controls: Not reported  
Project Manager: Lam  
Covenant Not To Sue Date: Not reported  
Certificate of Completion Date: Not reported  
New Coding Number: V10RX  
App# Date: 10/24/2001  
App# Acceptance: Not reported  
VRA executed: 02/19/2002  
RWP Received: 09/03/2002  
RWP Approved: 02/04/2003  
Comp Date: Not reported  
Comments: VRA cost recovery change signed 10/2/08, effective 1st qtr, 2009

Map ID  
Direction  
Distance  
Elevation

MAP FINDINGS

Site

Database(s)

EDR ID Number  
EPA ID Number

THAN/HARCROS INDIANAPOLIS SITE (Continued)

S105202567

Contamination:	Benzene
Media:	Groundwater
Status:	Active
VRP Id Number:	6011005
Applicant Name:	THAN Harcros
LandUse Restrictions/Institutional Controls:	Not reported
Project Manager:	Lam
Covenant Not To Sue Date:	Not reported
Certificate of Completion Date:	Not reported
New Coding Number:	V10RX
App# Date:	10/24/2001
App# Acceptance:	Not reported
VRA executed:	02/19/2002
RWP Received:	09/03/2002
RWP Approved:	02/04/2003
Comp Date:	Not reported
Comments:	VRA cost recovery change signed 10/2/08, effective 1st qtr, 2009
Contamination:	Benzene
Media:	Subsurface Soil
Status:	Active
VRP Id Number:	6011005
Applicant Name:	THAN Harcros
LandUse Restrictions/Institutional Controls:	Not reported
Project Manager:	Lam
Covenant Not To Sue Date:	Not reported
Certificate of Completion Date:	Not reported
New Coding Number:	V10RX
App# Date:	10/24/2001
App# Acceptance:	Not reported
VRA executed:	02/19/2002
RWP Received:	09/03/2002
RWP Approved:	02/04/2003
Comp Date:	Not reported
Comments:	VRA cost recovery change signed 10/2/08, effective 1st qtr, 2009
Contamination:	Benzene
Media:	Surface Soil
Status:	Active
VRP Id Number:	6011005
Applicant Name:	THAN Harcros
LandUse Restrictions/Institutional Controls:	Not reported
Project Manager:	Lam
Covenant Not To Sue Date:	Not reported
Certificate of Completion Date:	Not reported
New Coding Number:	V10RX
App# Date:	10/24/2001
App# Acceptance:	Not reported
VRA executed:	02/19/2002
RWP Received:	09/03/2002
RWP Approved:	02/04/2003
Comp Date:	Not reported
Comments:	VRA cost recovery change signed 10/2/08, effective 1st qtr, 2009
Contamination:	Benzo [a] anthracene
Media:	Groundwater

Map ID  
Direction  
Distance  
Elevation

MAP FINDINGS

Site

Database(s)

EDR ID Number  
EPA ID Number

**THAN/HARCROS INDIANAPOLIS SITE (Continued)**

**S105202567**

Status: Active  
VRP Id Number: 6011005  
Applicant Name: THAN Harcros  
LandUse Restrictions/Institutional Controls: Not reported  
Project Manager: Lam  
Covenant Not To Sue Date: Not reported  
Certificate of Completion Date: Not reported  
New Coding Number: V10RX  
App# Date: 10/24/2001  
App# Acceptance: Not reported  
VRA executed: 02/19/2002  
RWP Received: 09/03/2002  
RWP Approved: 02/04/2003  
Comp Date: Not reported  
Comments: VRA cost recovery change signed 10/2/08, effective 1st qtr, 2009  
Contamination: Benzo [a] anthracene  
Media: Subsurface Soil

Status: Active  
VRP Id Number: 6011005  
Applicant Name: THAN Harcros  
LandUse Restrictions/Institutional Controls: Not reported  
Project Manager: Lam  
Covenant Not To Sue Date: Not reported  
Certificate of Completion Date: Not reported  
New Coding Number: V10RX  
App# Date: 10/24/2001  
App# Acceptance: Not reported  
VRA executed: 02/19/2002  
RWP Received: 09/03/2002  
RWP Approved: 02/04/2003  
Comp Date: Not reported  
Comments: VRA cost recovery change signed 10/2/08, effective 1st qtr, 2009  
Contamination: Benzo [a] anthracene  
Media: Surface Soil

Status: Active  
VRP Id Number: 6011005  
Applicant Name: THAN Harcros  
LandUse Restrictions/Institutional Controls: Not reported  
Project Manager: Lam  
Covenant Not To Sue Date: Not reported  
Certificate of Completion Date: Not reported  
New Coding Number: V10RX  
App# Date: 10/24/2001  
App# Acceptance: Not reported  
VRA executed: 02/19/2002  
RWP Received: 09/03/2002  
RWP Approved: 02/04/2003  
Comp Date: Not reported  
Comments: VRA cost recovery change signed 10/2/08, effective 1st qtr, 2009  
Contamination: Benzo[a]pyrene  
Media: Groundwater

Status: Active  
VRP Id Number: 6011005  
Applicant Name: THAN Harcros

Map ID  
Direction  
Distance  
Elevation

MAP FINDINGS

Site

Database(s)

EDR ID Number  
EPA ID Number

**THAN/HARCROS INDIANAPOLIS SITE (Continued)**

**S105202567**

LandUse Restrictions/Institutional Controls: Not reported  
Project Manager: Lam  
Covenant Not To Sue Date: Not reported  
Certificate of Completion Date: Not reported  
New Coding Number: V10RX  
App# Date: 10/24/2001  
App# Acceptance: Not reported  
VRA executed: 02/19/2002  
RWP Received: 09/03/2002  
RWP Approved: 02/04/2003  
Comp Date: Not reported  
Comments: VRA cost recovery change signed 10/2/08, effective 1st qtr, 2009  
Contamination: Benzo[a]pyrene  
Media: Subsurface Soil

Status: Active  
VRP Id Number: 6011005  
Applicant Name: THAN Harcros  
LandUse Restrictions/Institutional Controls: Not reported  
Project Manager: Lam  
Covenant Not To Sue Date: Not reported  
Certificate of Completion Date: Not reported  
New Coding Number: V10RX  
App# Date: 10/24/2001  
App# Acceptance: Not reported  
VRA executed: 02/19/2002  
RWP Received: 09/03/2002  
RWP Approved: 02/04/2003  
Comp Date: Not reported  
Comments: VRA cost recovery change signed 10/2/08, effective 1st qtr, 2009  
Contamination: Benzo[a]pyrene  
Media: Surface Soil

Status: Active  
VRP Id Number: 6011005  
Applicant Name: THAN Harcros  
LandUse Restrictions/Institutional Controls: Not reported  
Project Manager: Lam  
Covenant Not To Sue Date: Not reported  
Certificate of Completion Date: Not reported  
New Coding Number: V10RX  
App# Date: 10/24/2001  
App# Acceptance: Not reported  
VRA executed: 02/19/2002  
RWP Received: 09/03/2002  
RWP Approved: 02/04/2003  
Comp Date: Not reported  
Comments: VRA cost recovery change signed 10/2/08, effective 1st qtr, 2009  
Contamination: Benzo[b]fluoranthene  
Media: Groundwater

Status: Active  
VRP Id Number: 6011005  
Applicant Name: THAN Harcros  
LandUse Restrictions/Institutional Controls: Not reported  
Project Manager: Lam  
Covenant Not To Sue Date: Not reported

Map ID  
Direction  
Distance  
Elevation

MAP FINDINGS

Site

Database(s)

EDR ID Number  
EPA ID Number

THAN/HARCROS INDIANAPOLIS SITE (Continued)

S105202567

Certificate of Completion Date: Not reported  
New Coding Number: V10RX  
App# Date: 10/24/2001  
App# Acceptance: Not reported  
VRA executed: 02/19/2002  
RWP Received: 09/03/2002  
RWP Approved: 02/04/2003  
Comp Date: Not reported  
Comments: VRA cost recovery change signed 10/2/08, effective 1st qtr, 2009  
Contamination: Benzo[b]fluoranthene  
Media: Subsurface Soil

Status: Active  
VRP Id Number: 6011005  
Applicant Name: THAN Harcros  
LandUse Restrictions/Institutional Controls: Not reported  
Project Manager: Lam  
Convenant Not To Sue Date: Not reported  
Certificate of Completion Date: Not reported  
New Coding Number: V10RX  
App# Date: 10/24/2001  
App# Acceptance: Not reported  
VRA executed: 02/19/2002  
RWP Received: 09/03/2002  
RWP Approved: 02/04/2003  
Comp Date: Not reported  
Comments: VRA cost recovery change signed 10/2/08, effective 1st qtr, 2009  
Contamination: Benzo[b]fluoranthene  
Media: Surface Soil

Status: Active  
VRP Id Number: 6011005  
Applicant Name: THAN Harcros  
LandUse Restrictions/Institutional Controls: Not reported  
Project Manager: Lam  
Convenant Not To Sue Date: Not reported  
Certificate of Completion Date: Not reported  
New Coding Number: V10RX  
App# Date: 10/24/2001  
App# Acceptance: Not reported  
VRA executed: 02/19/2002  
RWP Received: 09/03/2002  
RWP Approved: 02/04/2003  
Comp Date: Not reported  
Comments: VRA cost recovery change signed 10/2/08, effective 1st qtr, 2009  
Contamination: Benzo[k]fluoranthene  
Media: Groundwater

Status: Active  
VRP Id Number: 6011005  
Applicant Name: THAN Harcros  
LandUse Restrictions/Institutional Controls: Not reported  
Project Manager: Lam  
Convenant Not To Sue Date: Not reported  
Certificate of Completion Date: Not reported  
New Coding Number: V10RX  
App# Date: 10/24/2001

Map ID  
Direction  
Distance  
Elevation

MAP FINDINGS

Site

Database(s)

EDR ID Number  
EPA ID Number

**THAN/HARCROS INDIANAPOLIS SITE (Continued)**

**S105202567**

App# Acceptance: Not reported  
VRA executed: 02/19/2002  
RWP Received: 09/03/2002  
RWP Approved: 02/04/2003  
Comp Date: Not reported  
Comments: VRA cost recovery change signed 10/2/08, effective 1st qtr, 2009  
Contamination: Benzo[k]fluoranthene  
Media: Subsurface Soil

Status: Active  
VRP Id Number: 6011005  
Applicant Name: THAN Harcros  
LandUse Restrictions/Institutional Controls: Not reported  
Project Manager: Lam  
Covenant Not To Sue Date: Not reported  
Certificate of Completion Date: Not reported  
New Coding Number: V10RX  
App# Date: 10/24/2001  
App# Acceptance: Not reported  
VRA executed: 02/19/2002  
RWP Received: 09/03/2002  
RWP Approved: 02/04/2003  
Comp Date: Not reported  
Comments: VRA cost recovery change signed 10/2/08, effective 1st qtr, 2009  
Contamination: Benzo[k]fluoranthene  
Media: Surface Soil

Status: Active  
VRP Id Number: 6011005  
Applicant Name: THAN Harcros  
LandUse Restrictions/Institutional Controls: Not reported  
Project Manager: Lam  
Covenant Not To Sue Date: Not reported  
Certificate of Completion Date: Not reported  
New Coding Number: V10RX  
App# Date: 10/24/2001  
App# Acceptance: Not reported  
VRA executed: 02/19/2002  
RWP Received: 09/03/2002  
RWP Approved: 02/04/2003  
Comp Date: Not reported  
Comments: VRA cost recovery change signed 10/2/08, effective 1st qtr, 2009  
Contamination: Beryllium  
Media: Groundwater

Status: Active  
VRP Id Number: 6011005  
Applicant Name: THAN Harcros  
LandUse Restrictions/Institutional Controls: Not reported  
Project Manager: Lam  
Covenant Not To Sue Date: Not reported  
Certificate of Completion Date: Not reported  
New Coding Number: V10RX  
App# Date: 10/24/2001  
App# Acceptance: Not reported  
VRA executed: 02/19/2002  
RWP Received: 09/03/2002

Map ID  
Direction  
Distance  
Elevation

MAP FINDINGS

Site

Database(s)

EDR ID Number  
EPA ID Number

**THAN/HARCROS INDIANAPOLIS SITE (Continued)**

**S105202567**

RWP Approved: 02/04/2003  
Comp Date: Not reported  
Comments: VRA cost recovery change signed 10/2/08, effective 1st qtr, 2009  
Contamination: Beryllium  
Media: Subsurface Soil

Status: Active  
VRP Id Number: 6011005  
Applicant Name: THAN Harcros  
LandUse Restrictions/Institutional Controls: Not reported  
Project Manager: Lam  
Covenant Not To Sue Date: Not reported  
Certificate of Completion Date: Not reported  
New Coding Number: V10RX  
App# Date: 10/24/2001  
App# Acceptance: Not reported  
VRA executed: 02/19/2002  
RWP Received: 09/03/2002  
RWP Approved: 02/04/2003  
Comp Date: Not reported  
Comments: VRA cost recovery change signed 10/2/08, effective 1st qtr, 2009  
Contamination: Beryllium  
Media: Surface Soil

Status: Active  
VRP Id Number: 6011005  
Applicant Name: THAN Harcros  
LandUse Restrictions/Institutional Controls: Not reported  
Project Manager: Lam  
Covenant Not To Sue Date: Not reported  
Certificate of Completion Date: Not reported  
New Coding Number: V10RX  
App# Date: 10/24/2001  
App# Acceptance: Not reported  
VRA executed: 02/19/2002  
RWP Received: 09/03/2002  
RWP Approved: 02/04/2003  
Comp Date: Not reported  
Comments: VRA cost recovery change signed 10/2/08, effective 1st qtr, 2009  
Contamination: Bis(2-chloroisopropyl) ether  
Media: Groundwater

Status: Active  
VRP Id Number: 6011005  
Applicant Name: THAN Harcros  
LandUse Restrictions/Institutional Controls: Not reported  
Project Manager: Lam  
Covenant Not To Sue Date: Not reported  
Certificate of Completion Date: Not reported  
New Coding Number: V10RX  
App# Date: 10/24/2001  
App# Acceptance: Not reported  
VRA executed: 02/19/2002  
RWP Received: 09/03/2002  
RWP Approved: 02/04/2003  
Comp Date: Not reported  
Comments: VRA cost recovery change signed 10/2/08, effective 1st qtr, 2009



Map ID  
Direction  
Distance  
Elevation

MAP FINDINGS

Site

Database(s)

EDR ID Number  
EPA ID Number

THAN/HARCROS INDIANAPOLIS SITE (Continued)

S105202567

Contamination:	Bis(2-chloroisopropyl) ether
Media:	Subsurface Soil
Status:	Active
VRP Id Number:	6011005
Applicant Name:	THAN Harcros
LandUse Restrictions/Institutional Controls:	Not reported
Project Manager:	Lam
Covenant Not To Sue Date:	Not reported
Certificate of Completion Date:	Not reported
New Coding Number:	V10RX
App# Date:	10/24/2001
App# Acceptance:	Not reported
VRA executed:	02/19/2002
RWP Received:	09/03/2002
RWP Approved:	02/04/2003
Comp Date:	Not reported
Comments:	VRA cost recovery change signed 10/2/08, effective 1st qtr, 2009
Contamination:	Bis(2-chloroisopropyl) ether
Media:	Surface Soil
Status:	Active
VRP Id Number:	6011005
Applicant Name:	THAN Harcros
LandUse Restrictions/Institutional Controls:	Not reported
Project Manager:	Lam
Covenant Not To Sue Date:	Not reported
Certificate of Completion Date:	Not reported
New Coding Number:	V10RX
App# Date:	10/24/2001
App# Acceptance:	Not reported
VRA executed:	02/19/2002
RWP Received:	09/03/2002
RWP Approved:	02/04/2003
Comp Date:	Not reported
Comments:	VRA cost recovery change signed 10/2/08, effective 1st qtr, 2009
Contamination:	Dibenz[a,h]anthracene
Media:	Groundwater
Status:	Active
VRP Id Number:	6011005
Applicant Name:	THAN Harcros
LandUse Restrictions/Institutional Controls:	Not reported
Project Manager:	Lam
Covenant Not To Sue Date:	Not reported
Certificate of Completion Date:	Not reported
New Coding Number:	V10RX
App# Date:	10/24/2001
App# Acceptance:	Not reported
VRA executed:	02/19/2002
RWP Received:	09/03/2002
RWP Approved:	02/04/2003
Comp Date:	Not reported
Comments:	VRA cost recovery change signed 10/2/08, effective 1st qtr, 2009
Contamination:	Dibenz[a,h]anthracene
Media:	Subsurface Soil

Map ID  
Direction  
Distance  
Elevation

MAP FINDINGS

Site

Database(s)

EDR ID Number  
EPA ID Number

THAN/HARCROS INDIANAPOLIS SITE (Continued)

S105202567

Status: Active  
VRP Id Number: 6011005  
Applicant Name: THAN Harcros  
LandUse Restrictions/Institutional Controls: Not reported  
Project Manager: Lam  
Covenant Not To Sue Date: Not reported  
Certificate of Completion Date: Not reported  
New Coding Number: V10RX  
App# Date: 10/24/2001  
App# Acceptance: Not reported  
VRA executed: 02/19/2002  
RWP Received: 09/03/2002  
RWP Approved: 02/04/2003  
Comp Date: Not reported  
Comments: VRA cost recovery change signed 10/2/08, effective 1st qtr, 2009  
Contamination: Dibenz[a,h]anthracene  
Media: Surface Soil

Status: Active  
VRP Id Number: 6011005  
Applicant Name: THAN Harcros  
LandUse Restrictions/Institutional Controls: Not reported  
Project Manager: Lam  
Covenant Not To Sue Date: Not reported  
Certificate of Completion Date: Not reported  
New Coding Number: V10RX  
App# Date: 10/24/2001  
App# Acceptance: Not reported  
VRA executed: 02/19/2002  
RWP Received: 09/03/2002  
RWP Approved: 02/04/2003  
Comp Date: Not reported  
Comments: VRA cost recovery change signed 10/2/08, effective 1st qtr, 2009  
Contamination: Hexachlorobenzene  
Media: Groundwater

Status: Active  
VRP Id Number: 6011005  
Applicant Name: THAN Harcros  
LandUse Restrictions/Institutional Controls: Not reported  
Project Manager: Lam  
Covenant Not To Sue Date: Not reported  
Certificate of Completion Date: Not reported  
New Coding Number: V10RX  
App# Date: 10/24/2001  
App# Acceptance: Not reported  
VRA executed: 02/19/2002  
RWP Received: 09/03/2002  
RWP Approved: 02/04/2003  
Comp Date: Not reported  
Comments: VRA cost recovery change signed 10/2/08, effective 1st qtr, 2009  
Contamination: Hexachlorobenzene  
Media: Subsurface Soil

Status: Active  
VRP Id Number: 6011005  
Applicant Name: THAN Harcros

Map ID  
Direction  
Distance  
Elevation

MAP FINDINGS

Site

Database(s)

EDR ID Number  
EPA ID Number

**THAN/HARCROS INDIANAPOLIS SITE (Continued)**

**S105202567**

LandUse Restrictions/Institutional Controls: Not reported  
Project Manager: Lam  
Covenant Not To Sue Date: Not reported  
Certificate of Completion Date: Not reported  
New Coding Number: V10RX  
App# Date: 10/24/2001  
App# Acceptance: Not reported  
VRA executed: 02/19/2002  
RWP Received: 09/03/2002  
RWP Approved: 02/04/2003  
Comp Date: Not reported  
Comments: VRA cost recovery change signed 10/2/08, effective 1st qtr, 2009  
Contamination: Hexachlorobenzene  
Media: Surface Soil

Status: Active  
VRP Id Number: 6011005  
Applicant Name: THAN Harcros  
LandUse Restrictions/Institutional Controls: Not reported  
Project Manager: Lam  
Covenant Not To Sue Date: Not reported  
Certificate of Completion Date: Not reported  
New Coding Number: V10RX  
App# Date: 10/24/2001  
App# Acceptance: Not reported  
VRA executed: 02/19/2002  
RWP Received: 09/03/2002  
RWP Approved: 02/04/2003  
Comp Date: Not reported  
Comments: VRA cost recovery change signed 10/2/08, effective 1st qtr, 2009  
Contamination: Hexachlorobutadiene  
Media: Groundwater

Status: Active  
VRP Id Number: 6011005  
Applicant Name: THAN Harcros  
LandUse Restrictions/Institutional Controls: Not reported  
Project Manager: Lam  
Covenant Not To Sue Date: Not reported  
Certificate of Completion Date: Not reported  
New Coding Number: V10RX  
App# Date: 10/24/2001  
App# Acceptance: Not reported  
VRA executed: 02/19/2002  
RWP Received: 09/03/2002  
RWP Approved: 02/04/2003  
Comp Date: Not reported  
Comments: VRA cost recovery change signed 10/2/08, effective 1st qtr, 2009  
Contamination: Hexachlorobutadiene  
Media: Subsurface Soil

Status: Active  
VRP Id Number: 6011005  
Applicant Name: THAN Harcros  
LandUse Restrictions/Institutional Controls: Not reported  
Project Manager: Lam  
Covenant Not To Sue Date: Not reported

Map ID  
Direction  
Distance  
Elevation

MAP FINDINGS

Site

Database(s)

EDR ID Number  
EPA ID Number

**THAN/HARCROS INDIANAPOLIS SITE (Continued)**

**S105202567**

Certificate of Completion Date: Not reported  
New Coding Number: V10RX  
App# Date: 10/24/2001  
App# Acceptance: Not reported  
VRA executed: 02/19/2002  
RWP Received: 09/03/2002  
RWP Approved: 02/04/2003  
Comp Date: Not reported  
Comments: VRA cost recovery change signed 10/2/08, effective 1st qtr, 2009  
Contamination: Hexachlorobutadiene  
Media: Surface Soil

Status: Active  
VRP Id Number: 6011005  
Applicant Name: THAN Harcros  
LandUse Restrictions/Institutional Controls: Not reported  
Project Manager: Lam  
Convenant Not To Sue Date: Not reported  
Certificate of Completion Date: Not reported  
New Coding Number: V10RX  
App# Date: 10/24/2001  
App# Acceptance: Not reported  
VRA executed: 02/19/2002  
RWP Received: 09/03/2002  
RWP Approved: 02/04/2003  
Comp Date: Not reported  
Comments: VRA cost recovery change signed 10/2/08, effective 1st qtr, 2009  
Contamination: Hexachlorocyclopentadiene  
Media: Groundwater

Status: Active  
VRP Id Number: 6011005  
Applicant Name: THAN Harcros  
LandUse Restrictions/Institutional Controls: Not reported  
Project Manager: Lam  
Convenant Not To Sue Date: Not reported  
Certificate of Completion Date: Not reported  
New Coding Number: V10RX  
App# Date: 10/24/2001  
App# Acceptance: Not reported  
VRA executed: 02/19/2002  
RWP Received: 09/03/2002  
RWP Approved: 02/04/2003  
Comp Date: Not reported  
Comments: VRA cost recovery change signed 10/2/08, effective 1st qtr, 2009  
Contamination: Hexachlorocyclopentadiene  
Media: Subsurface Soil

Status: Active  
VRP Id Number: 6011005  
Applicant Name: THAN Harcros  
LandUse Restrictions/Institutional Controls: Not reported  
Project Manager: Lam  
Convenant Not To Sue Date: Not reported  
Certificate of Completion Date: Not reported  
New Coding Number: V10RX  
App# Date: 10/24/2001

Map ID  
Direction  
Distance  
Elevation

MAP FINDINGS

Site

Database(s)

EDR ID Number  
EPA ID Number

THAN/HARCROS INDIANAPOLIS SITE (Continued)

S105202567

App# Acceptance: Not reported  
VRA executed: 02/19/2002  
RWP Received: 09/03/2002  
RWP Approved: 02/04/2003  
Comp Date: Not reported  
Comments: VRA cost recovery change signed 10/2/08, effective 1st qtr, 2009  
Contamination: Hexachlorocyclopentadiene  
Media: Surface Soil

Status: Active  
VRP Id Number: 6011005  
Applicant Name: THAN Harcros  
LandUse Restrictions/Institutional Controls: Not reported  
Project Manager: Lam  
Covenant Not To Sue Date: Not reported  
Certificate of Completion Date: Not reported  
New Coding Number: V10RX  
App# Date: 10/24/2001  
App# Acceptance: Not reported  
VRA executed: 02/19/2002  
RWP Received: 09/03/2002  
RWP Approved: 02/04/2003  
Comp Date: Not reported  
Comments: VRA cost recovery change signed 10/2/08, effective 1st qtr, 2009  
Contamination: Hexachloroethane  
Media: Groundwater

Status: Active  
VRP Id Number: 6011005  
Applicant Name: THAN Harcros  
LandUse Restrictions/Institutional Controls: Not reported  
Project Manager: Lam  
Covenant Not To Sue Date: Not reported  
Certificate of Completion Date: Not reported  
New Coding Number: V10RX  
App# Date: 10/24/2001  
App# Acceptance: Not reported  
VRA executed: 02/19/2002  
RWP Received: 09/03/2002  
RWP Approved: 02/04/2003  
Comp Date: Not reported  
Comments: VRA cost recovery change signed 10/2/08, effective 1st qtr, 2009  
Contamination: Hexachloroethane  
Media: Subsurface Soil

Status: Active  
VRP Id Number: 6011005  
Applicant Name: THAN Harcros  
LandUse Restrictions/Institutional Controls: Not reported  
Project Manager: Lam  
Covenant Not To Sue Date: Not reported  
Certificate of Completion Date: Not reported  
New Coding Number: V10RX  
App# Date: 10/24/2001  
App# Acceptance: Not reported  
VRA executed: 02/19/2002  
RWP Received: 09/03/2002

Map ID  
Direction  
Distance  
Elevation

MAP FINDINGS

Site

Database(s)

EDR ID Number  
EPA ID Number

THAN/HARCROS INDIANAPOLIS SITE (Continued)

S105202567

RWP Approved: 02/04/2003  
Comp Date: Not reported  
Comments: VRA cost recovery change signed 10/2/08, effective 1st qtr, 2009  
Contamination: Hexachloroethane  
Media: Surface Soil

Status: Active  
VRP Id Number: 6011005  
Applicant Name: THAN Harcros  
LandUse Restrictions/Institutional Controls: Not reported  
Project Manager: Lam  
Covenant Not To Sue Date: Not reported  
Certificate of Completion Date: Not reported  
New Coding Number: V10RX  
App# Date: 10/24/2001  
App# Acceptance: Not reported  
VRA executed: 02/19/2002  
RWP Received: 09/03/2002  
RWP Approved: 02/04/2003  
Comp Date: Not reported  
Comments: VRA cost recovery change signed 10/2/08, effective 1st qtr, 2009  
Contamination: Indeno[1,2,3-cd]pyrene  
Media: Groundwater

Status: Active  
VRP Id Number: 6011005  
Applicant Name: THAN Harcros  
LandUse Restrictions/Institutional Controls: Not reported  
Project Manager: Lam  
Covenant Not To Sue Date: Not reported  
Certificate of Completion Date: Not reported  
New Coding Number: V10RX  
App# Date: 10/24/2001  
App# Acceptance: Not reported  
VRA executed: 02/19/2002  
RWP Received: 09/03/2002  
RWP Approved: 02/04/2003  
Comp Date: Not reported  
Comments: VRA cost recovery change signed 10/2/08, effective 1st qtr, 2009  
Contamination: Indeno[1,2,3-cd]pyrene  
Media: Subsurface Soil

Status: Active  
VRP Id Number: 6011005  
Applicant Name: THAN Harcros  
LandUse Restrictions/Institutional Controls: Not reported  
Project Manager: Lam  
Covenant Not To Sue Date: Not reported  
Certificate of Completion Date: Not reported  
New Coding Number: V10RX  
App# Date: 10/24/2001  
App# Acceptance: Not reported  
VRA executed: 02/19/2002  
RWP Received: 09/03/2002  
RWP Approved: 02/04/2003  
Comp Date: Not reported  
Comments: VRA cost recovery change signed 10/2/08, effective 1st qtr, 2009

Map ID  
Direction  
Distance  
Elevation

MAP FINDINGS

Site

Database(s)

EDR ID Number  
EPA ID Number

THAN/HARCROS INDIANAPOLIS SITE (Continued)

S105202567

Contamination:	Indeno[1,2,3-cd]pyrene
Media:	Surface Soil
Status:	Active
VRP Id Number:	6011005
Applicant Name:	THAN Harcros
LandUse Restrictions/Institutional Controls:	Not reported
Project Manager:	Lam
Covenant Not To Sue Date:	Not reported
Certificate of Completion Date:	Not reported
New Coding Number:	V10RX
App# Date:	10/24/2001
App# Acceptance:	Not reported
VRA executed:	02/19/2002
RWP Received:	09/03/2002
RWP Approved:	02/04/2003
Comp Date:	Not reported
Comments:	VRA cost recovery change signed 10/2/08, effective 1st qtr, 2009
Contamination:	Lead
Media:	Groundwater
Status:	Active
VRP Id Number:	6011005
Applicant Name:	THAN Harcros
LandUse Restrictions/Institutional Controls:	Not reported
Project Manager:	Lam
Covenant Not To Sue Date:	Not reported
Certificate of Completion Date:	Not reported
New Coding Number:	V10RX
App# Date:	10/24/2001
App# Acceptance:	Not reported
VRA executed:	02/19/2002
RWP Received:	09/03/2002
RWP Approved:	02/04/2003
Comp Date:	Not reported
Comments:	VRA cost recovery change signed 10/2/08, effective 1st qtr, 2009
Contamination:	Lead
Media:	Subsurface Soil
Status:	Active
VRP Id Number:	6011005
Applicant Name:	THAN Harcros
LandUse Restrictions/Institutional Controls:	Not reported
Project Manager:	Lam
Covenant Not To Sue Date:	Not reported
Certificate of Completion Date:	Not reported
New Coding Number:	V10RX
App# Date:	10/24/2001
App# Acceptance:	Not reported
VRA executed:	02/19/2002
RWP Received:	09/03/2002
RWP Approved:	02/04/2003
Comp Date:	Not reported
Comments:	VRA cost recovery change signed 10/2/08, effective 1st qtr, 2009
Contamination:	Lead
Media:	Surface Soil

Map ID  
Direction  
Distance  
Elevation

MAP FINDINGS

Site

Database(s)

EDR ID Number  
EPA ID Number

**THAN/HARCROS INDIANAPOLIS SITE (Continued)**

**S105202567**

Status: Active  
VRP Id Number: 6011005  
Applicant Name: THAN Harcros  
LandUse Restrictions/Institutional Controls: Not reported  
Project Manager: Lam  
Covenant Not To Sue Date: Not reported  
Certificate of Completion Date: Not reported  
New Coding Number: V10RX  
App# Date: 10/24/2001  
App# Acceptance: Not reported  
VRA executed: 02/19/2002  
RWP Received: 09/03/2002  
RWP Approved: 02/04/2003  
Comp Date: Not reported  
Comments: VRA cost recovery change signed 10/2/08, effective 1st qtr, 2009  
Contamination: Metals  
Media: Groundwater

Status: Active  
VRP Id Number: 6011005  
Applicant Name: THAN Harcros  
LandUse Restrictions/Institutional Controls: Not reported  
Project Manager: Lam  
Covenant Not To Sue Date: Not reported  
Certificate of Completion Date: Not reported  
New Coding Number: V10RX  
App# Date: 10/24/2001  
App# Acceptance: Not reported  
VRA executed: 02/19/2002  
RWP Received: 09/03/2002  
RWP Approved: 02/04/2003  
Comp Date: Not reported  
Comments: VRA cost recovery change signed 10/2/08, effective 1st qtr, 2009  
Contamination: Metals  
Media: Subsurface Soil

Status: Active  
VRP Id Number: 6011005  
Applicant Name: THAN Harcros  
LandUse Restrictions/Institutional Controls: Not reported  
Project Manager: Lam  
Covenant Not To Sue Date: Not reported  
Certificate of Completion Date: Not reported  
New Coding Number: V10RX  
App# Date: 10/24/2001  
App# Acceptance: Not reported  
VRA executed: 02/19/2002  
RWP Received: 09/03/2002  
RWP Approved: 02/04/2003  
Comp Date: Not reported  
Comments: VRA cost recovery change signed 10/2/08, effective 1st qtr, 2009  
Contamination: Metals  
Media: Surface Soil

Status: Active  
VRP Id Number: 6011005  
Applicant Name: THAN Harcros



Map ID  
Direction  
Distance  
Elevation

MAP FINDINGS

Site

Database(s)

EDR ID Number  
EPA ID Number

**THAN/HARCROS INDIANAPOLIS SITE (Continued)**

**S105202567**

LandUse Restrictions/Institutional Controls: Not reported  
Project Manager: Lam  
Covenant Not To Sue Date: Not reported  
Certificate of Completion Date: Not reported  
New Coding Number: V10RX  
App# Date: 10/24/2001  
App# Acceptance: Not reported  
VRA executed: 02/19/2002  
RWP Received: 09/03/2002  
RWP Approved: 02/04/2003  
Comp Date: Not reported  
Comments: VRA cost recovery change signed 10/2/08, effective 1st qtr, 2009  
Contamination: Methyl ethyl ketone  
Media: Groundwater

Status: Active  
VRP Id Number: 6011005  
Applicant Name: THAN Harcros  
LandUse Restrictions/Institutional Controls: Not reported  
Project Manager: Lam  
Covenant Not To Sue Date: Not reported  
Certificate of Completion Date: Not reported  
New Coding Number: V10RX  
App# Date: 10/24/2001  
App# Acceptance: Not reported  
VRA executed: 02/19/2002  
RWP Received: 09/03/2002  
RWP Approved: 02/04/2003  
Comp Date: Not reported  
Comments: VRA cost recovery change signed 10/2/08, effective 1st qtr, 2009  
Contamination: Methyl ethyl ketone  
Media: Subsurface Soil

Status: Active  
VRP Id Number: 6011005  
Applicant Name: THAN Harcros  
LandUse Restrictions/Institutional Controls: Not reported  
Project Manager: Lam  
Covenant Not To Sue Date: Not reported  
Certificate of Completion Date: Not reported  
New Coding Number: V10RX  
App# Date: 10/24/2001  
App# Acceptance: Not reported  
VRA executed: 02/19/2002  
RWP Received: 09/03/2002  
RWP Approved: 02/04/2003  
Comp Date: Not reported  
Comments: VRA cost recovery change signed 10/2/08, effective 1st qtr, 2009  
Contamination: Methyl ethyl ketone  
Media: Surface Soil

Status: Active  
VRP Id Number: 6011005  
Applicant Name: THAN Harcros  
LandUse Restrictions/Institutional Controls: Not reported  
Project Manager: Lam  
Covenant Not To Sue Date: Not reported

Map ID  
Direction  
Distance  
Elevation

MAP FINDINGS

Site

Database(s)

EDR ID Number  
EPA ID Number

**THAN/HARCROS INDIANAPOLIS SITE (Continued)**

**S105202567**

Certificate of Completion Date:	Not reported
New Coding Number:	V10RX
App# Date:	10/24/2001
App# Acceptance:	Not reported
VRA executed:	02/19/2002
RWP Received:	09/03/2002
RWP Approved:	02/04/2003
Comp Date:	Not reported
Comments:	VRA cost recovery change signed 10/2/08, effective 1st qtr, 2009
Contamination:	N-Nitrosodipropylamine
Media:	Groundwater
Status:	Active
VRP Id Number:	6011005
Applicant Name:	THAN Harcros
LandUse Restrictions/Institutional Controls:	Not reported
Project Manager:	Lam
Covenant Not To Sue Date:	Not reported
Certificate of Completion Date:	Not reported
New Coding Number:	V10RX
App# Date:	10/24/2001
App# Acceptance:	Not reported
VRA executed:	02/19/2002
RWP Received:	09/03/2002
RWP Approved:	02/04/2003
Comp Date:	Not reported
Comments:	VRA cost recovery change signed 10/2/08, effective 1st qtr, 2009
Contamination:	N-Nitrosodipropylamine
Media:	Subsurface Soil
Status:	Active
VRP Id Number:	6011005
Applicant Name:	THAN Harcros
LandUse Restrictions/Institutional Controls:	Not reported
Project Manager:	Lam
Covenant Not To Sue Date:	Not reported
Certificate of Completion Date:	Not reported
New Coding Number:	V10RX
App# Date:	10/24/2001
App# Acceptance:	Not reported
VRA executed:	02/19/2002
RWP Received:	09/03/2002
RWP Approved:	02/04/2003
Comp Date:	Not reported
Comments:	VRA cost recovery change signed 10/2/08, effective 1st qtr, 2009
Contamination:	N-Nitrosodipropylamine
Media:	Surface Soil
Status:	Active
VRP Id Number:	6011005
Applicant Name:	THAN Harcros
LandUse Restrictions/Institutional Controls:	Not reported
Project Manager:	Lam
Covenant Not To Sue Date:	Not reported
Certificate of Completion Date:	Not reported
New Coding Number:	V10RX
App# Date:	10/24/2001

Map ID  
Direction  
Distance  
Elevation

MAP FINDINGS

Site

Database(s)

EDR ID Number  
EPA ID Number

THAN/HARCROS INDIANAPOLIS SITE (Continued)

S105202567

App# Acceptance: Not reported  
VRA executed: 02/19/2002  
RWP Received: 09/03/2002  
RWP Approved: 02/04/2003  
Comp Date: Not reported  
Comments: VRA cost recovery change signed 10/2/08, effective 1st qtr, 2009  
Contamination: Naphthalene  
Media: Groundwater

Status: Active  
VRP Id Number: 6011005  
Applicant Name: THAN Harcros  
LandUse Restrictions/Institutional Controls: Not reported  
Project Manager: Lam  
Covenant Not To Sue Date: Not reported  
Certificate of Completion Date: Not reported  
New Coding Number: V10RX  
App# Date: 10/24/2001  
App# Acceptance: Not reported  
VRA executed: 02/19/2002  
RWP Received: 09/03/2002  
RWP Approved: 02/04/2003  
Comp Date: Not reported  
Comments: VRA cost recovery change signed 10/2/08, effective 1st qtr, 2009  
Contamination: Naphthalene  
Media: Subsurface Soil

Status: Active  
VRP Id Number: 6011005  
Applicant Name: THAN Harcros  
LandUse Restrictions/Institutional Controls: Not reported  
Project Manager: Lam  
Covenant Not To Sue Date: Not reported  
Certificate of Completion Date: Not reported  
New Coding Number: V10RX  
App# Date: 10/24/2001  
App# Acceptance: Not reported  
VRA executed: 02/19/2002  
RWP Received: 09/03/2002  
RWP Approved: 02/04/2003  
Comp Date: Not reported  
Comments: VRA cost recovery change signed 10/2/08, effective 1st qtr, 2009  
Contamination: Naphthalene  
Media: Surface Soil

Status: Active  
VRP Id Number: 6011005  
Applicant Name: THAN Harcros  
LandUse Restrictions/Institutional Controls: Not reported  
Project Manager: Lam  
Covenant Not To Sue Date: Not reported  
Certificate of Completion Date: Not reported  
New Coding Number: V10RX  
App# Date: 10/24/2001  
App# Acceptance: Not reported  
VRA executed: 02/19/2002  
RWP Received: 09/03/2002

Map ID  
Direction  
Distance  
Elevation

MAP FINDINGS

Site

Database(s)

EDR ID Number  
EPA ID Number

**THAN/HARCROS INDIANAPOLIS SITE (Continued)**

**S105202567**

RWP Approved: 02/04/2003  
Comp Date: Not reported  
Comments: VRA cost recovery change signed 10/2/08, effective 1st qtr, 2009  
Contamination: Nitrobenzene  
Media: Groundwater

Status: Active  
VRP Id Number: 6011005  
Applicant Name: THAN Harcros  
LandUse Restrictions/Institutional Controls: Not reported  
Project Manager: Lam  
Covenant Not To Sue Date: Not reported  
Certificate of Completion Date: Not reported  
New Coding Number: V10RX  
App# Date: 10/24/2001  
App# Acceptance: Not reported  
VRA executed: 02/19/2002  
RWP Received: 09/03/2002  
RWP Approved: 02/04/2003  
Comp Date: Not reported  
Comments: VRA cost recovery change signed 10/2/08, effective 1st qtr, 2009  
Contamination: Nitrobenzene  
Media: Subsurface Soil

Status: Active  
VRP Id Number: 6011005  
Applicant Name: THAN Harcros  
LandUse Restrictions/Institutional Controls: Not reported  
Project Manager: Lam  
Covenant Not To Sue Date: Not reported  
Certificate of Completion Date: Not reported  
New Coding Number: V10RX  
App# Date: 10/24/2001  
App# Acceptance: Not reported  
VRA executed: 02/19/2002  
RWP Received: 09/03/2002  
RWP Approved: 02/04/2003  
Comp Date: Not reported  
Comments: VRA cost recovery change signed 10/2/08, effective 1st qtr, 2009  
Contamination: Nitrobenzene  
Media: Surface Soil

Status: Active  
VRP Id Number: 6011005  
Applicant Name: THAN Harcros  
LandUse Restrictions/Institutional Controls: Not reported  
Project Manager: Lam  
Covenant Not To Sue Date: Not reported  
Certificate of Completion Date: Not reported  
New Coding Number: V10RX  
App# Date: 10/24/2001  
App# Acceptance: Not reported  
VRA executed: 02/19/2002  
RWP Received: 09/03/2002  
RWP Approved: 02/04/2003  
Comp Date: Not reported  
Comments: VRA cost recovery change signed 10/2/08, effective 1st qtr, 2009

Map ID  
Direction  
Distance  
Elevation

MAP FINDINGS

Site

Database(s)

EDR ID Number  
EPA ID Number

THAN/HARCROS INDIANAPOLIS SITE (Continued)

S105202567

Contamination:	Pentachlorophenol
Media:	Groundwater
Status:	Active
VRP Id Number:	6011005
Applicant Name:	THAN Harcros
LandUse Restrictions/Institutional Controls:	Not reported
Project Manager:	Lam
Covenant Not To Sue Date:	Not reported
Certificate of Completion Date:	Not reported
New Coding Number:	V10RX
App# Date:	10/24/2001
App# Acceptance:	Not reported
VRA executed:	02/19/2002
RWP Received:	09/03/2002
RWP Approved:	02/04/2003
Comp Date:	Not reported
Comments:	VRA cost recovery change signed 10/2/08, effective 1st qtr, 2009
Contamination:	Pentachlorophenol
Media:	Subsurface Soil
Status:	Active
VRP Id Number:	6011005
Applicant Name:	THAN Harcros
LandUse Restrictions/Institutional Controls:	Not reported
Project Manager:	Lam
Covenant Not To Sue Date:	Not reported
Certificate of Completion Date:	Not reported
New Coding Number:	V10RX
App# Date:	10/24/2001
App# Acceptance:	Not reported
VRA executed:	02/19/2002
RWP Received:	09/03/2002
RWP Approved:	02/04/2003
Comp Date:	Not reported
Comments:	VRA cost recovery change signed 10/2/08, effective 1st qtr, 2009
Contamination:	Pentachlorophenol
Media:	Surface Soil
Status:	Active
VRP Id Number:	6011005
Applicant Name:	THAN Harcros
LandUse Restrictions/Institutional Controls:	Not reported
Project Manager:	Lam
Covenant Not To Sue Date:	Not reported
Certificate of Completion Date:	Not reported
New Coding Number:	V10RX
App# Date:	10/24/2001
App# Acceptance:	Not reported
VRA executed:	02/19/2002
RWP Received:	09/03/2002
RWP Approved:	02/04/2003
Comp Date:	Not reported
Comments:	VRA cost recovery change signed 10/2/08, effective 1st qtr, 2009
Contamination:	Pesticides
Media:	Groundwater

Map ID  
Direction  
Distance  
Elevation

MAP FINDINGS

Site

Database(s)

EDR ID Number  
EPA ID Number

**THAN/HARCROS INDIANAPOLIS SITE (Continued)**

**S105202567**

Status: Active  
VRP Id Number: 6011005  
Applicant Name: THAN Harcros  
LandUse Restrictions/Institutional Controls: Not reported  
Project Manager: Lam  
Covenant Not To Sue Date: Not reported  
Certificate of Completion Date: Not reported  
New Coding Number: V10RX  
App# Date: 10/24/2001  
App# Acceptance: Not reported  
VRA executed: 02/19/2002  
RWP Received: 09/03/2002  
RWP Approved: 02/04/2003  
Comp Date: Not reported  
Comments: VRA cost recovery change signed 10/2/08, effective 1st qtr, 2009  
Contamination: Pesticides  
Media: Subsurface Soil

Status: Active  
VRP Id Number: 6011005  
Applicant Name: THAN Harcros  
LandUse Restrictions/Institutional Controls: Not reported  
Project Manager: Lam  
Covenant Not To Sue Date: Not reported  
Certificate of Completion Date: Not reported  
New Coding Number: V10RX  
App# Date: 10/24/2001  
App# Acceptance: Not reported  
VRA executed: 02/19/2002  
RWP Received: 09/03/2002  
RWP Approved: 02/04/2003  
Comp Date: Not reported  
Comments: VRA cost recovery change signed 10/2/08, effective 1st qtr, 2009  
Contamination: Pesticides  
Media: Surface Soil

Status: Active  
VRP Id Number: 6011005  
Applicant Name: THAN Harcros  
LandUse Restrictions/Institutional Controls: Not reported  
Project Manager: Lam  
Covenant Not To Sue Date: Not reported  
Certificate of Completion Date: Not reported  
New Coding Number: V10RX  
App# Date: 10/24/2001  
App# Acceptance: Not reported  
VRA executed: 02/19/2002  
RWP Received: 09/03/2002  
RWP Approved: 02/04/2003  
Comp Date: Not reported  
Comments: VRA cost recovery change signed 10/2/08, effective 1st qtr, 2009  
Contamination: Tetrachloroethylene  
Media: Groundwater

Status: Active  
VRP Id Number: 6011005  
Applicant Name: THAN Harcros

Map ID  
Direction  
Distance  
Elevation

MAP FINDINGS

Site

Database(s)

EDR ID Number  
EPA ID Number

**THAN/HARCROS INDIANAPOLIS SITE (Continued)**

**S105202567**

LandUse Restrictions/Institutional Controls: Not reported  
Project Manager: Lam  
Covenant Not To Sue Date: Not reported  
Certificate of Completion Date: Not reported  
New Coding Number: V10RX  
App# Date: 10/24/2001  
App# Acceptance: Not reported  
VRA executed: 02/19/2002  
RWP Received: 09/03/2002  
RWP Approved: 02/04/2003  
Comp Date: Not reported  
Comments: VRA cost recovery change signed 10/2/08, effective 1st qtr, 2009  
Contamination: Tetrachloroethylene  
Media: Subsurface Soil

Status: Active  
VRP Id Number: 6011005  
Applicant Name: THAN Harcros  
LandUse Restrictions/Institutional Controls: Not reported  
Project Manager: Lam  
Covenant Not To Sue Date: Not reported  
Certificate of Completion Date: Not reported  
New Coding Number: V10RX  
App# Date: 10/24/2001  
App# Acceptance: Not reported  
VRA executed: 02/19/2002  
RWP Received: 09/03/2002  
RWP Approved: 02/04/2003  
Comp Date: Not reported  
Comments: VRA cost recovery change signed 10/2/08, effective 1st qtr, 2009  
Contamination: Tetrachloroethylene  
Media: Surface Soil

Status: Active  
VRP Id Number: 6011005  
Applicant Name: THAN Harcros  
LandUse Restrictions/Institutional Controls: Not reported  
Project Manager: Lam  
Covenant Not To Sue Date: Not reported  
Certificate of Completion Date: Not reported  
New Coding Number: V10RX  
App# Date: 10/24/2001  
App# Acceptance: Not reported  
VRA executed: 02/19/2002  
RWP Received: 09/03/2002  
RWP Approved: 02/04/2003  
Comp Date: Not reported  
Comments: VRA cost recovery change signed 10/2/08, effective 1st qtr, 2009  
Contamination: Toluene  
Media: Groundwater

Status: Active  
VRP Id Number: 6011005  
Applicant Name: THAN Harcros  
LandUse Restrictions/Institutional Controls: Not reported  
Project Manager: Lam  
Covenant Not To Sue Date: Not reported

Map ID  
Direction  
Distance  
Elevation

MAP FINDINGS

Site

Database(s)

EDR ID Number  
EPA ID Number

THAN/HARCROS INDIANAPOLIS SITE (Continued)

S105202567

Certificate of Completion Date: Not reported  
New Coding Number: V10RX  
App# Date: 10/24/2001  
App# Acceptance: Not reported  
VRA executed: 02/19/2002  
RWP Received: 09/03/2002  
RWP Approved: 02/04/2003  
Comp Date: Not reported  
Comments: VRA cost recovery change signed 10/2/08, effective 1st qtr, 2009  
Contamination: Toluene  
Media: Subsurface Soil

Status: Active  
VRP Id Number: 6011005  
Applicant Name: THAN Harcros  
LandUse Restrictions/Institutional Controls: Not reported  
Project Manager: Lam  
Convenant Not To Sue Date: Not reported  
Certificate of Completion Date: Not reported  
New Coding Number: V10RX  
App# Date: 10/24/2001  
App# Acceptance: Not reported  
VRA executed: 02/19/2002  
RWP Received: 09/03/2002  
RWP Approved: 02/04/2003  
Comp Date: Not reported  
Comments: VRA cost recovery change signed 10/2/08, effective 1st qtr, 2009  
Contamination: Toluene  
Media: Surface Soil

Status: Active  
VRP Id Number: 6011005  
Applicant Name: THAN Harcros  
LandUse Restrictions/Institutional Controls: Not reported  
Project Manager: Lam  
Convenant Not To Sue Date: Not reported  
Certificate of Completion Date: Not reported  
New Coding Number: V10RX  
App# Date: 10/24/2001  
App# Acceptance: Not reported  
VRA executed: 02/19/2002  
RWP Received: 09/03/2002  
RWP Approved: 02/04/2003  
Comp Date: Not reported  
Comments: VRA cost recovery change signed 10/2/08, effective 1st qtr, 2009  
Contamination: Trichloroethylene  
Media: Groundwater

Status: Active  
VRP Id Number: 6011005  
Applicant Name: THAN Harcros  
LandUse Restrictions/Institutional Controls: Not reported  
Project Manager: Lam  
Convenant Not To Sue Date: Not reported  
Certificate of Completion Date: Not reported  
New Coding Number: V10RX  
App# Date: 10/24/2001



Map ID  
Direction  
Distance  
Elevation

MAP FINDINGS

Site

Database(s)

EDR ID Number  
EPA ID Number

**THAN/HARCROS INDIANAPOLIS SITE (Continued)**

**S105202567**

App# Acceptance: Not reported  
VRA executed: 02/19/2002  
RWP Received: 09/03/2002  
RWP Approved: 02/04/2003  
Comp Date: Not reported  
Comments: VRA cost recovery change signed 10/2/08, effective 1st qtr, 2009  
Contamination: Trichloroethylene  
Media: Subsurface Soil

Status: Active  
VRP Id Number: 6011005  
Applicant Name: THAN Harcros  
LandUse Restrictions/Institutional Controls: Not reported  
Project Manager: Lam  
Covenant Not To Sue Date: Not reported  
Certificate of Completion Date: Not reported  
New Coding Number: V10RX  
App# Date: 10/24/2001  
App# Acceptance: Not reported  
VRA executed: 02/19/2002  
RWP Received: 09/03/2002  
RWP Approved: 02/04/2003  
Comp Date: Not reported  
Comments: VRA cost recovery change signed 10/2/08, effective 1st qtr, 2009  
Contamination: Trichloroethylene  
Media: Surface Soil

Status: Active  
VRP Id Number: 6011005  
Applicant Name: THAN Harcros  
LandUse Restrictions/Institutional Controls: Not reported  
Project Manager: Lam  
Covenant Not To Sue Date: Not reported  
Certificate of Completion Date: Not reported  
New Coding Number: V10RX  
App# Date: 10/24/2001  
App# Acceptance: Not reported  
VRA executed: 02/19/2002  
RWP Received: 09/03/2002  
RWP Approved: 02/04/2003  
Comp Date: Not reported  
Comments: VRA cost recovery change signed 10/2/08, effective 1st qtr, 2009  
Contamination: Vanadium (fume or dust)  
Media: Groundwater

Status: Active  
VRP Id Number: 6011005  
Applicant Name: THAN Harcros  
LandUse Restrictions/Institutional Controls: Not reported  
Project Manager: Lam  
Covenant Not To Sue Date: Not reported  
Certificate of Completion Date: Not reported  
New Coding Number: V10RX  
App# Date: 10/24/2001  
App# Acceptance: Not reported  
VRA executed: 02/19/2002  
RWP Received: 09/03/2002

Map ID  
Direction  
Distance  
Elevation

MAP FINDINGS

Site

Database(s)

EDR ID Number  
EPA ID Number

**THAN/HARCROS INDIANAPOLIS SITE (Continued)**

**S105202567**

RWP Approved: 02/04/2003  
Comp Date: Not reported  
Comments: VRA cost recovery change signed 10/2/08, effective 1st qtr, 2009  
Contamination: Vanadium (fume or dust)  
Media: Subsurface Soil

Status: Active  
VRP Id Number: 6011005  
Applicant Name: THAN Harcros  
LandUse Restrictions/Institutional Controls: Not reported  
Project Manager: Lam  
Covenant Not To Sue Date: Not reported  
Certificate of Completion Date: Not reported  
New Coding Number: V10RX  
App# Date: 10/24/2001  
App# Acceptance: Not reported  
VRA executed: 02/19/2002  
RWP Received: 09/03/2002  
RWP Approved: 02/04/2003  
Comp Date: Not reported  
Comments: VRA cost recovery change signed 10/2/08, effective 1st qtr, 2009  
Contamination: Vanadium (fume or dust)  
Media: Surface Soil

Status: Active  
VRP Id Number: 6011005  
Applicant Name: THAN Harcros  
LandUse Restrictions/Institutional Controls: Not reported  
Project Manager: Lam  
Covenant Not To Sue Date: Not reported  
Certificate of Completion Date: Not reported  
New Coding Number: V10RX  
App# Date: 10/24/2001  
App# Acceptance: Not reported  
VRA executed: 02/19/2002  
RWP Received: 09/03/2002  
RWP Approved: 02/04/2003  
Comp Date: Not reported  
Comments: VRA cost recovery change signed 10/2/08, effective 1st qtr, 2009  
Contamination: Vinyl chloride  
Media: Groundwater

Status: Active  
VRP Id Number: 6011005  
Applicant Name: THAN Harcros  
LandUse Restrictions/Institutional Controls: Not reported  
Project Manager: Lam  
Covenant Not To Sue Date: Not reported  
Certificate of Completion Date: Not reported  
New Coding Number: V10RX  
App# Date: 10/24/2001  
App# Acceptance: Not reported  
VRA executed: 02/19/2002  
RWP Received: 09/03/2002  
RWP Approved: 02/04/2003  
Comp Date: Not reported  
Comments: VRA cost recovery change signed 10/2/08, effective 1st qtr, 2009

Map ID  
Direction  
Distance  
Elevation

MAP FINDINGS

Site

Database(s)

EDR ID Number  
EPA ID Number

**THAN/HARCROS INDIANAPOLIS SITE (Continued)**

**S105202567**

Contamination:	Vinyl chloride
Media:	Subsurface Soil
Status:	Active
VRP Id Number:	6011005
Applicant Name:	THAN Harcros
LandUse Restrictions/Institutional Controls:	Not reported
Project Manager:	Lam
Covenant Not To Sue Date:	Not reported
Certificate of Completion Date:	Not reported
New Coding Number:	V10RX
App# Date:	10/24/2001
App# Acceptance:	Not reported
VRA executed:	02/19/2002
RWP Received:	09/03/2002
RWP Approved:	02/04/2003
Comp Date:	Not reported
Comments:	VRA cost recovery change signed 10/2/08, effective 1st qtr, 2009
Contamination:	Vinyl chloride
Media:	Surface Soil
Status:	Active
VRP Id Number:	6011005
Applicant Name:	THAN Harcros
LandUse Restrictions/Institutional Controls:	Not reported
Project Manager:	Lam
Covenant Not To Sue Date:	Not reported
Certificate of Completion Date:	Not reported
New Coding Number:	V10RX
App# Date:	10/24/2001
App# Acceptance:	Not reported
VRA executed:	02/19/2002
RWP Received:	09/03/2002
RWP Approved:	02/04/2003
Comp Date:	Not reported
Comments:	VRA cost recovery change signed 10/2/08, effective 1st qtr, 2009
Contamination:	Xylenes
Media:	Groundwater
Status:	Active
VRP Id Number:	6011005
Applicant Name:	THAN Harcros
LandUse Restrictions/Institutional Controls:	Not reported
Project Manager:	Lam
Covenant Not To Sue Date:	Not reported
Certificate of Completion Date:	Not reported
New Coding Number:	V10RX
App# Date:	10/24/2001
App# Acceptance:	Not reported
VRA executed:	02/19/2002
RWP Received:	09/03/2002
RWP Approved:	02/04/2003
Comp Date:	Not reported
Comments:	VRA cost recovery change signed 10/2/08, effective 1st qtr, 2009
Contamination:	Xylenes
Media:	Subsurface Soil

Map ID  
Direction  
Distance  
Elevation

MAP FINDINGS

Site

Database(s)

EDR ID Number  
EPA ID Number

THAN/HARCROS INDIANAPOLIS SITE (Continued)

S105202567

Status: Active  
VRP Id Number: 6011005  
Applicant Name: THAN Harcros  
LandUse Restrictions/Institutional Controls: Not reported  
Project Manager: Lam  
Covenant Not To Sue Date: Not reported  
Certificate of Completion Date: Not reported  
New Coding Number: V10RX  
App# Date: 10/24/2001  
App# Acceptance: Not reported  
VRA executed: 02/19/2002  
RWP Received: 09/03/2002  
RWP Approved: 02/04/2003  
Comp Date: Not reported  
Comments: VRA cost recovery change signed 10/2/08, effective 1st qtr, 2009  
Contamination: Xylenes  
Media: Surface Soil

Status: Active  
VRP Id Number: 6011005  
Applicant Name: THAN Harcros  
LandUse Restrictions/Institutional Controls: Not reported  
Project Manager: Lam  
Covenant Not To Sue Date: Not reported  
Certificate of Completion Date: Not reported  
New Coding Number: V10RX  
App# Date: 10/24/2001  
App# Acceptance: Not reported  
VRA executed: 02/19/2002  
RWP Received: 09/03/2002  
RWP Approved: 02/04/2003  
Comp Date: Not reported  
Comments: VRA cost recovery change signed 10/2/08, effective 1st qtr, 2009  
Contamination: cis-1,2-Dichloroethene  
Media: Groundwater

Status: Active  
VRP Id Number: 6011005  
Applicant Name: THAN Harcros  
LandUse Restrictions/Institutional Controls: Not reported  
Project Manager: Lam  
Covenant Not To Sue Date: Not reported  
Certificate of Completion Date: Not reported  
New Coding Number: V10RX  
App# Date: 10/24/2001  
App# Acceptance: Not reported  
VRA executed: 02/19/2002  
RWP Received: 09/03/2002  
RWP Approved: 02/04/2003  
Comp Date: Not reported  
Comments: VRA cost recovery change signed 10/2/08, effective 1st qtr, 2009  
Contamination: cis-1,2-Dichloroethene  
Media: Subsurface Soil

Status: Active  
VRP Id Number: 6011005  
Applicant Name: THAN Harcros

Map ID  
 Direction  
 Distance  
 Elevation

MAP FINDINGS

Site

Database(s)

EDR ID Number  
 EPA ID Number

**THAN/HARCROS INDIANAPOLIS SITE (Continued)**

**S105202567**

LandUse Restrictions/Institutional Controls: Not reported  
 Project Manager: Lam  
 Covenant Not To Sue Date: Not reported  
 Certificate of Completion Date: Not reported  
 New Coding Number: V10RX  
 App# Date: 10/24/2001  
 App# Acceptance: Not reported  
 VRA executed: 02/19/2002  
 RWP Received: 09/03/2002  
 RWP Approved: 02/04/2003  
 Comp Date: Not reported  
 Comments: VRA cost recovery change signed 10/2/08, effective 1st qtr, 2009  
 Contamination: cis-1,2-Dichloroethene  
 Media: Surface Soil

31  
 SW  
 1/4-1/2  
 0.430 mi.  
 2272 ft.

**SHERMAN PARK PARCEL B  
 501 N LASALLE ST  
 INDIANAPOLIS, IN 46201**

**IN AUL S108890911  
 IN BROWNFIELDS N/A**

**Relative:  
 Lower  
 Actual:  
 770 ft.**

AUL:  
 IC TYPE: Environmental Restrictive Covenant  
 Facility Id: 4071117  
 Program Area: Brownfields Program  
 Affected Media: Ground Water; SubSurface Soil  
 Date Ic Recorded: 03/07/2012  
 Description: Not reported  
 Control Method A: Agricultural or Food Crop  
 Coverage A: Entire Property  
 Chemicals Of Concern A: Metals - Inorganic  
 Comments A: Not reported  
 Control Method B: Ground Water Use Restriction  
 Coverage B: Entire Property  
 Chemicals Of Concern B: Metals - Inorganic; VOC - Volatile Organic Compounds  
 Comments B: Not reported  
 Control Method C: Residential Use Restriction  
 Coverage C: Entire Property  
 Chemicals Of Concern C: VOC - Volatile Organic Compounds; Metals - Inorganic  
 Comments C: Not reported  
 Control Method D: Not reported  
 Coverage D: Not reported  
 Chemicals Of Concern D: Not reported  
 Comments D: Not reported  
 Control Method E: Not reported  
 Coverage E: Not reported  
 Chemicals Of Concern E: Not reported  
 Comments E: Not reported  
 Control Method F: Not reported  
 Coverage F: Not reported  
 Chemicals Of Concern F: Not reported  
 Comments F: Not reported  
 Control Method G: Not reported  
 Coverage G: Not reported  
 Chemicals Of Concern G: Not reported  
 Comments G: Not reported  
 Control Method H: Not reported  
 Coverage H: Not reported

Map ID  
Direction  
Distance  
Elevation

MAP FINDINGS

Site

Database(s)

EDR ID Number  
EPA ID Number

**SHERMAN PARK PARCEL B (Continued)**

**S108890911**

Chemicals Of Concern H: Not reported  
Comments H: Not reported  
Control Method I: Not reported  
Coverage I: Not reported  
Chemicals Of Concern I: Not reported  
Comments I: Not reported

**IN BROWNFIELD:**

Facility ID: 4071117  
Project Manager: Tracy Concannon  
AI Id: 25154  
Financial Assistance: Not reported  
Other Assistance: Comfort Letter 11/3/2008  
ERC Not Required: Yes  
Land Use Restriction: No residential, agriculture, water wells and excavate/dispose of soils  
(VOCs, metals in soil and groundwater)  
Recordation Date or Letter: 3/7/2012

**32**  
**SW**  
**1/4-1/2**  
**0.478 mi.**  
**2524 ft.**

**RCA CORPORATION**  
**CORNER OF DEARBORN & MICHIGAN**  
**INDIANAPOLIS, IN 46201**

**SEMS-ARCHIVE 1003873135**  
**IND981785306**

**Relative:**  
**Lower**  
**Actual:**  
**770 ft.**

SEMS Archive:  
Site ID: 507438  
EPA ID: IND981785306  
Cong District: 10  
FIPS Code: 18097  
FF: N  
NPL: Not on the NPL  
Non NPL Status: NFRAP-Site does not qualify for the NPL based on existing information

**SEMS Archive Detail:**

Region: 5  
Site ID: 507438  
EPA ID: IND981785306  
Site Name: RCA CORPORATION  
NPL: N  
FF: N  
OU: 0  
Action Code: VS  
Action Name: ARCH SITE  
SEQ: 1  
Start Date: Not reported  
Finish Date: 1994-09-29 00:00:00  
Qual: Not reported  
Current Action Lead: EPA Perf In-Hse

Region: 5  
Site ID: 507438  
EPA ID: IND981785306  
Site Name: RCA CORPORATION  
NPL: N  
FF: N  
OU: 0  
Action Code: PA  
Action Name: PA

Map ID  
Direction  
Distance  
Elevation

MAP FINDINGS

Site

Database(s)

EDR ID Number  
EPA ID Number

**RCA CORPORATION (Continued)**

**1003873135**

SEQ: 1  
Start Date: Not reported  
Finish Date: 1994-09-29 00:00:00  
Qual: N  
Current Action Lead: St Perf

Region: 5  
Site ID: 507438  
EPA ID: IND981785306  
Site Name: RCA CORPORATION  
NPL: N  
FF: N  
OU: 0  
Action Code: EA  
Action Name: INT ASSESS  
SEQ: 1  
Start Date: Not reported  
Finish Date: 1994-09-29 00:00:00  
Qual: N  
Current Action Lead: St Perf

Region: 5  
Site ID: 507438  
EPA ID: IND981785306  
Site Name: RCA CORPORATION  
NPL: N  
FF: N  
OU: 0  
Action Code: DS  
Action Name: DISCVRY  
SEQ: 1  
Start Date: 1993-10-13 00:00:00  
Finish Date: 1993-10-13 00:00:00  
Qual: Not reported  
Current Action Lead: St Perf

33  
SSW  
1/2-1  
0.937 mi.  
4949 ft.  
  
Relative:  
Lower  
  
Actual:  
769 ft.

**CONTACTS METALS WELDING INCORPORATED**  
**70 SOUTH GRAY STREET**  
**INDIANAPOLIS, IN 46206**

**SEMS-ARCHIVE 1000135810**  
**CORRACTS IND089263412**  
**RCRA-TSDF**  
**RCRA-LQG**  
**IN LUST**  
**IN BROWNFIELDS**  
**2020 COR ACTION**  
**RAATS**  
**IN IND WASTE**  
**RI MANIFEST**  
**IN MANIFEST**  
**PA MANIFEST**  
**IN SCP**  
**IN TIER 2**

SEMS Archive:  
Site ID: 507306  
EPA ID: IND089263412  
Cong District: 10  
FIPS Code: 18097  
FF: N

Map ID  
Direction  
Distance  
Elevation

MAP FINDINGS

Site

Database(s)

EDR ID Number  
EPA ID Number

**CONTACTS METALS WELDING INCORPORATED (Continued)**

**1000135810**

NPL: Not on the NPL  
Non NPL Status: Deferred to RCRA (Subtitle C)

SEMS Archive Detail:

Region: 5  
Site ID: 507306  
EPA ID: IND089263412  
Site Name: CONTACTS METALS WELDING INCORPORATED  
NPL: N  
FF: N  
OU: 0  
Action Code: VS  
Action Name: ARCH SITE  
SEQ: 1  
Start Date: Not reported  
Finish Date: 1995-12-11 00:00:00  
Qual: Not reported  
Current Action Lead: EPA Perf In-Hse

Region: 5  
Site ID: 507306  
EPA ID: IND089263412  
Site Name: CONTACTS METALS WELDING INCORPORATED  
NPL: N  
FF: N  
OU: 0  
Action Code: PA  
Action Name: PA  
SEQ: 1  
Start Date: Not reported  
Finish Date: 1993-09-13 00:00:00  
Qual: D  
Current Action Lead: EPA Perf

Region: 5  
Site ID: 507306  
EPA ID: IND089263412  
Site Name: CONTACTS METALS WELDING INCORPORATED  
NPL: N  
FF: N  
OU: 0  
Action Code: DS  
Action Name: DISCVRY  
SEQ: 1  
Start Date: 1992-11-12 00:00:00  
Finish Date: 1992-11-12 00:00:00  
Qual: Not reported  
Current Action Lead: EPA Perf

CORRACTS:

EPA ID: IND089263412  
EPA Region: 5  
Area Name: ENTIRE FACILITY  
Actual Date: 19930630  
Action: CA075ME - CA Prioritization, Facility or area was assigned a medium



Map ID  
Direction  
Distance  
Elevation

MAP FINDINGS

Site

Database(s)

EDR ID Number  
EPA ID Number

**CONTACTS METALS WELDING INCORPORATED (Continued)**

**1000135810**

NAICS Code(s): corrective action priority  
33142 333992 335313 335931  
Copper Rolling, Drawing, Extruding, and Alloying  
Welding and Soldering Equipment Manufacturing  
Switchgear and Switchboard Apparatus Manufacturing  
Current-Carrying Wiring Device Manufacturing  
Original schedule date: Not reported  
Schedule end date: Not reported

**RCRA-TSDF:**

Date form received by agency: 03/02/2017  
Facility name: CMW INCORPORATED  
Facility address: 70 S GRAY ST  
INDIANAPOLIS, IN 46201  
EPA ID: IND089263412  
Mailing address: PO BOX 2266  
INDIANAPOLIS, IN 46206  
Contact: RHET LICKLITER  
Contact address: WESTFIELD BLVD  
INDIANAPOLIS, IN 46240  
Contact country: US  
Contact telephone: 317-374-5358  
Contact email: Not reported  
EPA Region: 05  
Land type: Private  
Classification: TSDF  
Description: Handler is engaged in the treatment, storage or disposal of hazardous waste  
Classification: Large Quantity Generator  
Description: Handler: generates 1,000 kg or more of hazardous waste during any calendar month; or generates more than 1 kg of acutely hazardous waste during any calendar month; or generates more than 100 kg of any residue or contaminated soil, waste or other debris resulting from the cleanup of a spill, into or on any land or water, of acutely hazardous waste during any calendar month; or generates 1 kg or less of acutely hazardous waste during any calendar month, and accumulates more than 1 kg of acutely hazardous waste at any time; or generates 100 kg or less of any residue or contaminated soil, waste or other debris resulting from the cleanup of a spill, into or on any land or water, of acutely hazardous waste during any calendar month, and accumulates more than 100 kg of that material at any time

**Owner/Operator Summary:**

Owner/operator name: CMW INCORPORATED  
Owner/operator address: S. GRAY STREET  
INDIANAPOLIS, IN 46201  
Owner/operator country: US  
Owner/operator telephone: Not reported  
Owner/operator email: Not reported  
Owner/operator fax: Not reported  
Owner/operator extension: Not reported  
Legal status: Private  
Owner/Operator Type: Owner  
Owner/Op start date: 03/01/1978  
Owner/Op end date: Not reported

Map ID  
Direction  
Distance  
Elevation

MAP FINDINGS

Site

Database(s)

EDR ID Number  
EPA ID Number

**CONTACTS METALS WELDING INCORPORATED (Continued)**

**1000135810**

Owner/operator name: CMW INCORPORATED  
Owner/operator address: Not reported  
Owner/operator country: Not reported  
Owner/operator telephone: Not reported  
Owner/operator email: Not reported  
Owner/operator fax: Not reported  
Owner/operator extension: Not reported  
Legal status: Private  
Owner/Operator Type: Operator  
Owner/Op start date: 03/01/1978  
Owner/Op end date: Not reported

Handler Activities Summary:

U.S. importer of hazardous waste: No  
Mixed waste (haz. and radioactive): No  
Recycler of hazardous waste: No  
Transporter of hazardous waste: No  
Treater, storer or disposer of HW: No  
Underground injection activity: No  
On-site burner exemption: No  
Furnace exemption: No  
Used oil fuel burner: No  
Used oil processor: No  
User oil refiner: No  
Used oil fuel marketer to burner: No  
Used oil Specification marketer: No  
Used oil transfer facility: No  
Used oil transporter: No

. Waste code: D001  
. Waste name: IGNITABLE HAZARDOUS WASTES ARE THOSE WASTES WHICH HAVE A FLASHPOINT OF LESS THAN 140 DEGREES FAHRENHEIT AS DETERMINED BY A PENSKEY-MARTENS CLOSED CUP FLASH POINT TESTER. ANOTHER METHOD OF DETERMINING THE FLASH POINT OF A WASTE IS TO REVIEW THE MATERIAL SAFETY DATA SHEET, WHICH CAN BE OBTAINED FROM THE MANUFACTURER OR DISTRIBUTOR OF THE MATERIAL. LACQUER THINNER IS AN EXAMPLE OF A COMMONLY USED SOLVENT WHICH WOULD BE CONSIDERED AS IGNITABLE HAZARDOUS WASTE.

. Waste code: D002  
. Waste name: A WASTE WHICH HAS A PH OF LESS THAN 2 OR GREATER THAN 12.5 IS CONSIDERED TO BE A CORROSIVE HAZARDOUS WASTE. SODIUM HYDROXIDE, A CAUSTIC SOLUTION WITH A HIGH PH, IS OFTEN USED BY INDUSTRIES TO CLEAN OR DEGREASE PARTS. HYDROCHLORIC ACID, A SOLUTION WITH A LOW PH, IS USED BY MANY INDUSTRIES TO CLEAN METAL PARTS PRIOR TO PAINTING. WHEN THESE CAUSTIC OR ACID SOLUTIONS BECOME CONTAMINATED AND MUST BE DISPOSED, THE WASTE WOULD BE A CORROSIVE HAZARDOUS WASTE.

. Waste code: D003  
. Waste name: A MATERIAL IS CONSIDERED TO BE A REACTIVE HAZARDOUS WASTE IF IT IS NORMALLY UNSTABLE, REACTS VIOLENTLY WITH WATER, GENERATES TOXIC GASES WHEN EXPOSED TO WATER OR CORROSIVE MATERIALS, OR IF IT IS CAPABLE OF DETONATION OR EXPLOSION WHEN EXPOSED TO HEAT OR A FLAME. ONE EXAMPLE OF SUCH WASTE WOULD BY WASTE GUNPOWDER.

. Waste code: D005  
. Waste name: BARIUM

Map ID  
Direction  
Distance  
Elevation

MAP FINDINGS

Site

Database(s)

EDR ID Number  
EPA ID Number

**CONTACTS METALS WELDING INCORPORATED (Continued)**

**1000135810**

- . Waste code: D006
- . Waste name: CADMIUM
  
- . Waste code: D007
- . Waste name: CHROMIUM
  
- . Waste code: D008
- . Waste name: LEAD
  
- . Waste code: D009
- . Waste name: MERCURY
  
- . Waste code: D010
- . Waste name: SELENIUM
  
- . Waste code: D011
- . Waste name: SILVER
  
- . Waste code: D022
- . Waste name: CHLOROFORM
  
- . Waste code: F001
- . Waste name: THE FOLLOWING SPENT HALOGENATED SOLVENTS USED IN DEGREASING: TETRACHLOROETHYLENE, TRICHLOROETHYLENE, METHYLENE CHLORIDE, 1,1,1-TRICHLOROETHANE, CARBON TETRACHLORIDE, AND CHLORINATED FLUOROCARBONS; ALL SPENT SOLVENT MIXTURES/BLENDS USED IN DEGREASING CONTAINING, BEFORE USE, A TOTAL OF TEN PERCENT OR MORE (BY VOLUME) OF ONE OR MORE OF THE ABOVE HALOGENATED SOLVENTS OR THOSE SOLVENTS LISTED IN F002, F004, AND F005, AND STILL BOTTOMS FROM THE RECOVERY OF THESE SPENT SOLVENTS AND SPENT SOLVENT MIXTURES.
  
- . Waste code: F002
- . Waste name: THE FOLLOWING SPENT HALOGENATED SOLVENTS: TETRACHLOROETHYLENE, METHYLENE CHLORIDE, TRICHLOROETHYLENE, 1,1,1-TRICHLOROETHANE, CHLOROBENZENE, 1,1,2-TRICHLORO-1,2,2-TRIFLUOROETHANE, ORTHO-DICHLOROBENZENE, TRICHLOROFLUOROMETHANE, AND 1,1,2-TRICHLOROETHANE; ALL SPENT SOLVENT MIXTURES/BLENDS CONTAINING, BEFORE USE, A TOTAL OF TEN PERCENT OR MORE (BY VOLUME) OF ONE OR MORE OF THE ABOVE HALOGENATED SOLVENTS OR THOSE LISTED IN F001, F004, OR F005, AND STILL BOTTOMS FROM THE RECOVERY OF THESE SPENT SOLVENTS AND SPENT SOLVENT MIXTURES.
  
- . Waste code: F003
- . Waste name: THE FOLLOWING SPENT NON-HALOGENATED SOLVENTS: XYLENE, ACETONE, ETHYL ACETATE, ETHYL BENZENE, ETHYL ETHER, METHYL ISOBUTYL KETONE, N-BUTYL ALCOHOL, CYCLOHEXANONE, AND METHANOL; ALL SPENT SOLVENT MIXTURES/BLENDS CONTAINING, BEFORE USE, ONLY THE ABOVE SPENT NON-HALOGENATED SOLVENTS; AND ALL SPENT SOLVENT MIXTURES/BLENDS CONTAINING, BEFORE USE, ONE OR MORE OF THE ABOVE NON-HALOGENATED SOLVENTS, AND, A TOTAL OF TEN PERCENT OR MORE (BY VOLUME) OF ONE OR MORE OF THOSE SOLVENTS LISTED IN F001, F002, F004, AND F005, AND STILL BOTTOMS FROM THE RECOVERY OF THESE SPENT SOLVENTS AND SPENT SOLVENT MIXTURES.
  
- . Waste code: F004
- . Waste name: THE FOLLOWING SPENT NON-HALOGENATED SOLVENTS: CRESOLS AND CRESYLIC ACID, AND NITROBENZENE; ALL SPENT SOLVENT MIXTURES/BLENDS CONTAINING,

Map ID  
Direction  
Distance  
Elevation

MAP FINDINGS

Site

Database(s)

EDR ID Number  
EPA ID Number

**CONTACTS METALS WELDING INCORPORATED (Continued)**

**1000135810**

BEFORE USE, A TOTAL OF TEN PERCENT OR MORE (BY VOLUME) OF ONE OR MORE OF THE ABOVE NON-HALOGENATED SOLVENTS OR THOSE SOLVENTS LISTED IN F001, F002, AND F005; AND STILL BOTTOMS FROM THE RECOVERY OF THESE SPENT SOLVENTS AND SPENT SOLVENT MIXTURES.

- . Waste code: F006
- . Waste name: WASTEWATER TREATMENT SLUDGES FROM ELECTROPLATING OPERATIONS EXCEPT FROM THE FOLLOWING PROCESSES: (1) SULFURIC ACID ANODIZING OF ALUMINUM; (2) TIN PLATING ON CARBON STEEL; (3) ZINC PLATING (SEGREGATED BASIS) ON CARBON STEEL; (4) ALUMINUM OR ZINC-ALUMINUM PLATING ON CARBON STEEL; (5) CLEANING/STRIPPING ASSOCIATED WITH TIN, ZINC AND ALUMINUM PLATING ON CARBON STEEL; AND (6) CHEMICAL ETCHING AND MILLING OF ALUMINUM.

Historical Generators:

Date form received by agency: 07/09/2014  
Site name: CMW INCORPORATED  
Classification: Not a generator, verified

- . Waste code: D001
- . Waste name: IGNITABLE HAZARDOUS WASTES ARE THOSE WASTES WHICH HAVE A FLASHPOINT OF LESS THAN 140 DEGREES FAHRENHEIT AS DETERMINED BY A PENSKEY-MARTENS CLOSED CUP FLASH POINT TESTER. ANOTHER METHOD OF DETERMINING THE FLASH POINT OF A WASTE IS TO REVIEW THE MATERIAL SAFETY DATA SHEET, WHICH CAN BE OBTAINED FROM THE MANUFACTURER OR DISTRIBUTOR OF THE MATERIAL. LACQUER THINNER IS AN EXAMPLE OF A COMMONLY USED SOLVENT WHICH WOULD BE CONSIDERED AS IGNITABLE HAZARDOUS WASTE.
- . Waste code: D002
- . Waste name: A WASTE WHICH HAS A PH OF LESS THAN 2 OR GREATER THAN 12.5 IS CONSIDERED TO BE A CORROSIVE HAZARDOUS WASTE. SODIUM HYDROXIDE, A CAUSTIC SOLUTION WITH A HIGH PH, IS OFTEN USED BY INDUSTRIES TO CLEAN OR DEGREASE PARTS. HYDROCHLORIC ACID, A SOLUTION WITH A LOW PH, IS USED BY MANY INDUSTRIES TO CLEAN METAL PARTS PRIOR TO PAINTING. WHEN THESE CAUSTIC OR ACID SOLUTIONS BECOME CONTAMINATED AND MUST BE DISPOSED, THE WASTE WOULD BE A CORROSIVE HAZARDOUS WASTE.
- . Waste code: D003
- . Waste name: A MATERIAL IS CONSIDERED TO BE A REACTIVE HAZARDOUS WASTE IF IT IS NORMALLY UNSTABLE, REACTS VIOLENTLY WITH WATER, GENERATES TOXIC GASES WHEN EXPOSED TO WATER OR CORROSIVE MATERIALS, OR IF IT IS CAPABLE OF DETONATION OR EXPLOSION WHEN EXPOSED TO HEAT OR A FLAME. ONE EXAMPLE OF SUCH WASTE WOULD BY WASTE GUNPOWDER.
- . Waste code: D005
- . Waste name: BARIUM
- . Waste code: D006
- . Waste name: CADMIUM
- . Waste code: D007
- . Waste name: CHROMIUM
- . Waste code: D008
- . Waste name: LEAD
- . Waste code: D009

Map ID  
Direction  
Distance  
Elevation

MAP FINDINGS

Site

Database(s)

EDR ID Number  
EPA ID Number

**CONTACTS METALS WELDING INCORPORATED (Continued)**

**1000135810**

- . Waste name: MERCURY
- . Waste code: D010
- . Waste name: SELENIUM
- . Waste code: D011
- . Waste name: SILVER
- . Waste code: D022
- . Waste name: CHLOROFORM
- . Waste code: F001
- . Waste name: THE FOLLOWING SPENT HALOGENATED SOLVENTS USED IN DEGREASING: TETRACHLOROETHYLENE, TRICHLOROETHYLENE, METHYLENE CHLORIDE, 1,1,1-TRICHLOROETHANE, CARBON TETRACHLORIDE, AND CHLORINATED FLUOROCARBONS; ALL SPENT SOLVENT MIXTURES/BLENDS USED IN DEGREASING CONTAINING, BEFORE USE, A TOTAL OF TEN PERCENT OR MORE (BY VOLUME) OF ONE OR MORE OF THE ABOVE HALOGENATED SOLVENTS OR THOSE SOLVENTS LISTED IN F002, F004, AND F005, AND STILL BOTTOMS FROM THE RECOVERY OF THESE SPENT SOLVENTS AND SPENT SOLVENT MIXTURES.
- . Waste code: F002
- . Waste name: THE FOLLOWING SPENT HALOGENATED SOLVENTS: TETRACHLOROETHYLENE, METHYLENE CHLORIDE, TRICHLOROETHYLENE, 1,1,1-TRICHLOROETHANE, CHLOROBENZENE, 1,1,2-TRICHLORO-1,2,2-TRIFLUOROETHANE, ORTHO-DICHLOROBENZENE, TRICHLOROFLUOROMETHANE, AND 1,1,2-TRICHLOROETHANE; ALL SPENT SOLVENT MIXTURES/BLENDS CONTAINING, BEFORE USE, A TOTAL OF TEN PERCENT OR MORE (BY VOLUME) OF ONE OR MORE OF THE ABOVE HALOGENATED SOLVENTS OR THOSE LISTED IN F001, F004, OR F005, AND STILL BOTTOMS FROM THE RECOVERY OF THESE SPENT SOLVENTS AND SPENT SOLVENT MIXTURES.
- . Waste code: F003
- . Waste name: THE FOLLOWING SPENT NON-HALOGENATED SOLVENTS: XYLENE, ACETONE, ETHYL ACETATE, ETHYL BENZENE, ETHYL ETHER, METHYL ISOBUTYL KETONE, N-BUTYL ALCOHOL, CYCLOHEXANONE, AND METHANOL; ALL SPENT SOLVENT MIXTURES/BLENDS CONTAINING, BEFORE USE, ONLY THE ABOVE SPENT NON-HALOGENATED SOLVENTS; AND ALL SPENT SOLVENT MIXTURES/BLENDS CONTAINING, BEFORE USE, ONE OR MORE OF THE ABOVE NON-HALOGENATED SOLVENTS, AND, A TOTAL OF TEN PERCENT OR MORE (BY VOLUME) OF ONE OR MORE OF THOSE SOLVENTS LISTED IN F001, F002, F004, AND F005, AND STILL BOTTOMS FROM THE RECOVERY OF THESE SPENT SOLVENTS AND SPENT SOLVENT MIXTURES.
- . Waste code: F004
- . Waste name: THE FOLLOWING SPENT NON-HALOGENATED SOLVENTS: CRESOLS AND CRESYLIC ACID, AND NITROBENZENE; ALL SPENT SOLVENT MIXTURES/BLENDS CONTAINING, BEFORE USE, A TOTAL OF TEN PERCENT OR MORE (BY VOLUME) OF ONE OR MORE OF THE ABOVE NON-HALOGENATED SOLVENTS OR THOSE SOLVENTS LISTED IN F001, F002, AND F005; AND STILL BOTTOMS FROM THE RECOVERY OF THESE SPENT SOLVENTS AND SPENT SOLVENT MIXTURES.
- . Waste code: F006
- . Waste name: WASTEWATER TREATMENT SLUDGES FROM ELECTROPLATING OPERATIONS EXCEPT FROM THE FOLLOWING PROCESSES: (1) SULFURIC ACID ANODIZING OF ALUMINUM; (2) TIN PLATING ON CARBON STEEL; (3) ZINC PLATING (SEGREGATED BASIS) ON CARBON STEEL; (4) ALUMINUM OR ZINC-ALUMINUM PLATING ON CARBON

Map ID  
Direction  
Distance  
Elevation

MAP FINDINGS

Site

Database(s)

EDR ID Number  
EPA ID Number

**CONTACTS METALS WELDING INCORPORATED (Continued)**

**1000135810**

STEEL; (5) CLEANING/STRIPPING ASSOCIATED WITH TIN, ZINC AND ALUMINUM PLATING ON CARBON STEEL; AND (6) CHEMICAL ETCHING AND MILLING OF ALUMINUM.

Date form received by agency: 06/11/2012

Site name: CMW INC.

Classification: Large Quantity Generator

. Waste code: D001

. Waste name: IGNITABLE HAZARDOUS WASTES ARE THOSE WASTES WHICH HAVE A FLASHPOINT OF LESS THAN 140 DEGREES FAHRENHEIT AS DETERMINED BY A PENSKEY-MARTENS CLOSED CUP FLASH POINT TESTER. ANOTHER METHOD OF DETERMINING THE FLASH POINT OF A WASTE IS TO REVIEW THE MATERIAL SAFETY DATA SHEET, WHICH CAN BE OBTAINED FROM THE MANUFACTURER OR DISTRIBUTOR OF THE MATERIAL. LACQUER THINNER IS AN EXAMPLE OF A COMMONLY USED SOLVENT WHICH WOULD BE CONSIDERED AS IGNITABLE HAZARDOUS WASTE.

. Waste code: D002

. Waste name: A WASTE WHICH HAS A PH OF LESS THAN 2 OR GREATER THAN 12.5 IS CONSIDERED TO BE A CORROSIVE HAZARDOUS WASTE. SODIUM HYDROXIDE, A CAUSTIC SOLUTION WITH A HIGH PH, IS OFTEN USED BY INDUSTRIES TO CLEAN OR DEGREASE PARTS. HYDROCHLORIC ACID, A SOLUTION WITH A LOW PH, IS USED BY MANY INDUSTRIES TO CLEAN METAL PARTS PRIOR TO PAINTING. WHEN THESE CAUSTIC OR ACID SOLUTIONS BECOME CONTAMINATED AND MUST BE DISPOSED, THE WASTE WOULD BE A CORROSIVE HAZARDOUS WASTE.

. Waste code: D003

. Waste name: A MATERIAL IS CONSIDERED TO BE A REACTIVE HAZARDOUS WASTE IF IT IS NORMALLY UNSTABLE, REACTS VIOLENTLY WITH WATER, GENERATES TOXIC GASES WHEN EXPOSED TO WATER OR CORROSIVE MATERIALS, OR IF IT IS CAPABLE OF DETONATION OR EXPLOSION WHEN EXPOSED TO HEAT OR A FLAME. ONE EXAMPLE OF SUCH WASTE WOULD BY WASTE GUNPOWDER.

. Waste code: D005

. Waste name: BARIUM

. Waste code: D006

. Waste name: CADMIUM

. Waste code: D007

. Waste name: CHROMIUM

. Waste code: D008

. Waste name: LEAD

. Waste code: D009

. Waste name: MERCURY

. Waste code: D010

. Waste name: SELENIUM

. Waste code: D011

. Waste name: SILVER

. Waste code: D022

. Waste name: CHLOROFORM

Map ID  
Direction  
Distance  
Elevation

MAP FINDINGS

Site

Database(s)

EDR ID Number  
EPA ID Number

**CONTACTS METALS WELDING INCORPORATED (Continued)**

**1000135810**

- . Waste code: F001
- . Waste name: THE FOLLOWING SPENT HALOGENATED SOLVENTS USED IN DEGREASING: TETRACHLOROETHYLENE, TRICHLOROETHYLENE, METHYLENE CHLORIDE, 1,1,1-TRICHLOROETHANE, CARBON TETRACHLORIDE, AND CHLORINATED FLUOROCARBONS; ALL SPENT SOLVENT MIXTURES/BLENDS USED IN DEGREASING CONTAINING, BEFORE USE, A TOTAL OF TEN PERCENT OR MORE (BY VOLUME) OF ONE OR MORE OF THE ABOVE HALOGENATED SOLVENTS OR THOSE SOLVENTS LISTED IN F002, F004, AND F005, AND STILL BOTTOMS FROM THE RECOVERY OF THESE SPENT SOLVENTS AND SPENT SOLVENT MIXTURES.
  
- . Waste code: F002
- . Waste name: THE FOLLOWING SPENT HALOGENATED SOLVENTS: TETRACHLOROETHYLENE, METHYLENE CHLORIDE, TRICHLOROETHYLENE, 1,1,1-TRICHLOROETHANE, CHLOROBENZENE, 1,1,2-TRICHLORO-1,2,2-TRIFLUOROETHANE, ORTHO-DICHLOROBENZENE, TRICHLOROFLUOROMETHANE, AND 1,1,2-TRICHLOROETHANE; ALL SPENT SOLVENT MIXTURES/BLENDS CONTAINING, BEFORE USE, A TOTAL OF TEN PERCENT OR MORE (BY VOLUME) OF ONE OR MORE OF THE ABOVE HALOGENATED SOLVENTS OR THOSE LISTED IN F001, F004, OR F005, AND STILL BOTTOMS FROM THE RECOVERY OF THESE SPENT SOLVENTS AND SPENT SOLVENT MIXTURES.
  
- . Waste code: F003
- . Waste name: THE FOLLOWING SPENT NON-HALOGENATED SOLVENTS: XYLENE, ACETONE, ETHYL ACETATE, ETHYL BENZENE, ETHYL ETHER, METHYL ISOBUTYL KETONE, N-BUTYL ALCOHOL, CYCLOHEXANONE, AND METHANOL; ALL SPENT SOLVENT MIXTURES/BLENDS CONTAINING, BEFORE USE, ONLY THE ABOVE SPENT NON-HALOGENATED SOLVENTS; AND ALL SPENT SOLVENT MIXTURES/BLENDS CONTAINING, BEFORE USE, ONE OR MORE OF THE ABOVE NON-HALOGENATED SOLVENTS, AND, A TOTAL OF TEN PERCENT OR MORE (BY VOLUME) OF ONE OR MORE OF THOSE SOLVENTS LISTED IN F001, F002, F004, AND F005, AND STILL BOTTOMS FROM THE RECOVERY OF THESE SPENT SOLVENTS AND SPENT SOLVENT MIXTURES.
  
- . Waste code: F004
- . Waste name: THE FOLLOWING SPENT NON-HALOGENATED SOLVENTS: CRESOLS AND CRESYLIC ACID, AND NITROBENZENE; ALL SPENT SOLVENT MIXTURES/BLENDS CONTAINING, BEFORE USE, A TOTAL OF TEN PERCENT OR MORE (BY VOLUME) OF ONE OR MORE OF THE ABOVE NON-HALOGENATED SOLVENTS OR THOSE SOLVENTS LISTED IN F001, F002, AND F005; AND STILL BOTTOMS FROM THE RECOVERY OF THESE SPENT SOLVENTS AND SPENT SOLVENT MIXTURES.
  
- . Waste code: F006
- . Waste name: WASTEWATER TREATMENT SLUDGES FROM ELECTROPLATING OPERATIONS EXCEPT FROM THE FOLLOWING PROCESSES: (1) SULFURIC ACID ANODIZING OF ALUMINUM; (2) TIN PLATING ON CARBON STEEL; (3) ZINC PLATING (SEGREGATED BASIS) ON CARBON STEEL; (4) ALUMINUM OR ZINC-ALUMINUM PLATING ON CARBON STEEL; (5) CLEANING/STRIPPING ASSOCIATED WITH TIN, ZINC AND ALUMINUM PLATING ON CARBON STEEL; AND (6) CHEMICAL ETCHING AND MILLING OF ALUMINUM.

Date form received by agency: 02/27/2009  
Site name: CMW INC  
Classification: Small Quantity Generator

Date form received by agency: 02/26/2007  
Site name: CMW INC  
Classification: Small Quantity Generator

Map ID  
Direction  
Distance  
Elevation

MAP FINDINGS

Site

Database(s)

EDR ID Number  
EPA ID Number

**CONTACTS METALS WELDING INCORPORATED (Continued)**

**1000135810**

Date form received by agency: 02/27/2003

Site name: CMW INC

Classification: Small Quantity Generator

Date form received by agency: 03/23/2001

Site name: CMW INC

Classification: Large Quantity Generator

Date form received by agency: 02/25/1994

Site name: CMW INC

Classification: Small Quantity Generator

Date form received by agency: 06/25/1992

Site name: CMW INC

Classification: Not a generator, verified

Date form received by agency: 08/18/1980

Site name: CMW INC

Classification: Small Quantity Generator

. Waste code: D000

. Waste name: Not Defined

. Waste code: D001

. Waste name: IGNITABLE HAZARDOUS WASTES ARE THOSE WASTES WHICH HAVE A FLASHPOINT OF LESS THAN 140 DEGREES FAHRENHEIT AS DETERMINED BY A PENSKY-MARTENS CLOSED CUP FLASH POINT TESTER. ANOTHER METHOD OF DETERMINING THE FLASH POINT OF A WASTE IS TO REVIEW THE MATERIAL SAFETY DATA SHEET, WHICH CAN BE OBTAINED FROM THE MANUFACTURER OR DISTRIBUTOR OF THE MATERIAL. LACQUER THINNER IS AN EXAMPLE OF A COMMONLY USED SOLVENT WHICH WOULD BE CONSIDERED AS IGNITABLE HAZARDOUS WASTE.

. Waste code: D002

. Waste name: A WASTE WHICH HAS A PH OF LESS THAN 2 OR GREATER THAN 12.5 IS CONSIDERED TO BE A CORROSIVE HAZARDOUS WASTE. SODIUM HYDROXIDE, A CAUSTIC SOLUTION WITH A HIGH PH, IS OFTEN USED BY INDUSTRIES TO CLEAN OR DEGREASE PARTS. HYDROCHLORIC ACID, A SOLUTION WITH A LOW PH, IS USED BY MANY INDUSTRIES TO CLEAN METAL PARTS PRIOR TO PAINTING. WHEN THESE CAUSTIC OR ACID SOLUTIONS BECOME CONTAMINATED AND MUST BE DISPOSED, THE WASTE WOULD BE A CORROSIVE HAZARDOUS WASTE.

. Waste code: F002

. Waste name: THE FOLLOWING SPENT HALOGENATED SOLVENTS: TETRACHLOROETHYLENE, METHYLENE CHLORIDE, TRICHLOROETHYLENE, 1,1,1-TRICHLOROETHANE, CHLOROBENZENE, 1,1,2-TRICHLORO-1,2,2-TRIFLUOROETHANE, ORTHO-DICHLOROENZENE, TRICHLOROFLUOROMETHANE, AND 1,1,2-TRICHLOROETHANE; ALL SPENT SOLVENT MIXTURES/BLENDS CONTAINING, BEFORE USE, A TOTAL OF TEN PERCENT OR MORE (BY VOLUME) OF ONE OR MORE OF THE ABOVE HALOGENATED SOLVENTS OR THOSE LISTED IN F001, F004, OR F005, AND STILL BOTTOMS FROM THE RECOVERY OF THESE SPENT SOLVENTS AND SPENT SOLVENT MIXTURES.

. Waste code: F007

. Waste name: SPENT CYANIDE PLATING BATH SOLUTIONS FROM ELECTROPLATING OPERATIONS

. Waste code: F009

. Waste name: SPENT STRIPPING AND CLEANING BATH SOLUTIONS FROM ELECTROPLATING



Map ID  
Direction  
Distance  
Elevation

MAP FINDINGS

Site

Database(s)

EDR ID Number  
EPA ID Number

**CONTACTS METALS WELDING INCORPORATED (Continued)**

**1000135810**

OPERATIONS WHERE CYANIDES ARE USED IN THE PROCESS.

- . Waste code: P029
- . Waste name: COPPER CYANIDE
  
- . Waste code: P030
- . Waste name: CYANIDES (SOLUBLE CYANIDE SALTS), NOT OTHERWISE SPECIFIED
  
- . Waste code: P098
- . Waste name: POTASSIUM CYANIDE
  
- . Waste code: P104
- . Waste name: SILVER CYANIDE
  
- . Waste code: P106
- . Waste name: SODIUM CYANIDE

Corrective Action Summary:

Event date: 06/30/1993  
Event: CA PRIORITIZATION-MEDIUM CA PRIORITY

Facility Has Received Notices of Violations:

Regulation violated: Not reported  
Area of violation: Generators - Pre-transport  
Date violation determined: 10/30/2013  
Date achieved compliance: 11/10/2014  
Violation lead agency: State  
Enforcement action: WRITTEN INFORMAL  
Enforcement action date: 11/22/2013  
Enf. disposition status: Action Satisfied (Case Closed)  
Enf. disp. status date: 11/10/2014  
Enforcement lead agency: State  
Proposed penalty amount: Not reported  
Final penalty amount: Not reported  
Paid penalty amount: Not reported

Regulation violated: Not reported  
Area of violation: Used Oil - Generators  
Date violation determined: 10/15/2009  
Date achieved compliance: 10/15/2009  
Violation lead agency: State  
Enforcement action: WRITTEN INFORMAL  
Enforcement action date: 11/15/2009  
Enf. disposition status: Not reported  
Enf. disp. status date: Not reported  
Enforcement lead agency: State  
Proposed penalty amount: Not reported  
Final penalty amount: Not reported  
Paid penalty amount: Not reported

Regulation violated: Not reported  
Area of violation: Universal Waste - Small Quantity Handlers  
Date violation determined: 10/15/2009  
Date achieved compliance: 10/15/2009  
Violation lead agency: State  
Enforcement action: WRITTEN INFORMAL

Map ID  
Direction  
Distance  
Elevation

MAP FINDINGS

Site

Database(s)

EDR ID Number  
EPA ID Number

**CONTACTS METALS WELDING INCORPORATED (Continued)**

**1000135810**

Enforcement action date: 11/15/2009  
Enf. disposition status: Not reported  
Enf. disp. status date: Not reported  
Enforcement lead agency: State  
Proposed penalty amount: Not reported  
Final penalty amount: Not reported  
Paid penalty amount: Not reported

Regulation violated: Not reported  
Area of violation: TSD - Financial Requirements  
Date violation determined: 08/14/1997  
Date achieved compliance: 01/01/2000  
Violation lead agency: State  
Enforcement action: Not reported  
Enforcement action date: Not reported  
Enf. disposition status: Not reported  
Enf. disp. status date: Not reported  
Enforcement lead agency: Not reported  
Proposed penalty amount: Not reported  
Final penalty amount: Not reported  
Paid penalty amount: Not reported

Regulation violated: Not reported  
Area of violation: Generators - Pre-transport  
Date violation determined: 03/31/1997  
Date achieved compliance: 01/01/2000  
Violation lead agency: State  
Enforcement action: Not reported  
Enforcement action date: Not reported  
Enf. disposition status: Not reported  
Enf. disp. status date: Not reported  
Enforcement lead agency: Not reported  
Proposed penalty amount: Not reported  
Final penalty amount: Not reported  
Paid penalty amount: Not reported

Regulation violated: Not reported  
Area of violation: TSD - Financial Requirements  
Date violation determined: 08/16/1996  
Date achieved compliance: 01/01/2000  
Violation lead agency: State  
Enforcement action: Not reported  
Enforcement action date: Not reported  
Enf. disposition status: Not reported  
Enf. disp. status date: Not reported  
Enforcement lead agency: Not reported  
Proposed penalty amount: Not reported  
Final penalty amount: Not reported  
Paid penalty amount: Not reported

Regulation violated: Not reported  
Area of violation: TSD - Financial Requirements  
Date violation determined: 08/17/1995  
Date achieved compliance: 01/01/2000  
Violation lead agency: State  
Enforcement action: Not reported  
Enforcement action date: Not reported

Map ID  
Direction  
Distance  
Elevation

MAP FINDINGS

Site

Database(s)

EDR ID Number  
EPA ID Number

**CONTACTS METALS WELDING INCORPORATED (Continued)**

**1000135810**

Enf. disposition status: Not reported  
Enf. disp. status date: Not reported  
Enforcement lead agency: Not reported  
Proposed penalty amount: Not reported  
Final penalty amount: Not reported  
Paid penalty amount: Not reported

Regulation violated: Not reported  
Area of violation: TSD - Waste Pile Standards  
Date violation determined: 02/28/1995  
Date achieved compliance: 11/13/1995  
Violation lead agency: State  
Enforcement action: WRITTEN INFORMAL  
Enforcement action date: 06/27/1995  
Enf. disposition status: Not reported  
Enf. disp. status date: Not reported  
Enforcement lead agency: State  
Proposed penalty amount: Not reported  
Final penalty amount: Not reported  
Paid penalty amount: Not reported

Regulation violated: Not reported  
Area of violation: TSD - Preparedness and Prevention  
Date violation determined: 02/28/1995  
Date achieved compliance: 11/13/1995  
Violation lead agency: State  
Enforcement action: WRITTEN INFORMAL  
Enforcement action date: 06/27/1995  
Enf. disposition status: Not reported  
Enf. disp. status date: Not reported  
Enforcement lead agency: State  
Proposed penalty amount: Not reported  
Final penalty amount: Not reported  
Paid penalty amount: Not reported

Regulation violated: Not reported  
Area of violation: TSD - Manifest/Records/Reporting  
Date violation determined: 02/28/1995  
Date achieved compliance: 11/13/1995  
Violation lead agency: State  
Enforcement action: WRITTEN INFORMAL  
Enforcement action date: 06/27/1995  
Enf. disposition status: Not reported  
Enf. disp. status date: Not reported  
Enforcement lead agency: State  
Proposed penalty amount: Not reported  
Final penalty amount: Not reported  
Paid penalty amount: Not reported

Regulation violated: Not reported  
Area of violation: TSD - Container Use and Management  
Date violation determined: 02/28/1995  
Date achieved compliance: 11/13/1995  
Violation lead agency: State  
Enforcement action: WRITTEN INFORMAL  
Enforcement action date: 06/27/1995  
Enf. disposition status: Not reported

Map ID  
Direction  
Distance  
Elevation

MAP FINDINGS

Site

Database(s)

EDR ID Number  
EPA ID Number

**CONTACTS METALS WELDING INCORPORATED (Continued)**

**1000135810**

Enf. disp. status date: Not reported  
Enforcement lead agency: State  
Proposed penalty amount: Not reported  
Final penalty amount: Not reported  
Paid penalty amount: Not reported

Regulation violated: Not reported  
Area of violation: TSD - General  
Date violation determined: 02/28/1995  
Date achieved compliance: 11/13/1995  
Violation lead agency: State  
Enforcement action: WRITTEN INFORMAL  
Enforcement action date: 06/27/1995  
Enf. disposition status: Not reported  
Enf. disp. status date: Not reported  
Enforcement lead agency: State  
Proposed penalty amount: Not reported  
Final penalty amount: Not reported  
Paid penalty amount: Not reported

Regulation violated: Not reported  
Area of violation: TSD - Contingency Plan and Emergency Procedures  
Date violation determined: 02/28/1995  
Date achieved compliance: 11/13/1995  
Violation lead agency: State  
Enforcement action: WRITTEN INFORMAL  
Enforcement action date: 06/27/1995  
Enf. disposition status: Not reported  
Enf. disp. status date: Not reported  
Enforcement lead agency: State  
Proposed penalty amount: Not reported  
Final penalty amount: Not reported  
Paid penalty amount: Not reported

Regulation violated: Not reported  
Area of violation: LDR - General  
Date violation determined: 02/28/1995  
Date achieved compliance: 11/13/1995  
Violation lead agency: State  
Enforcement action: WRITTEN INFORMAL  
Enforcement action date: 06/27/1995  
Enf. disposition status: Not reported  
Enf. disp. status date: Not reported  
Enforcement lead agency: State  
Proposed penalty amount: Not reported  
Final penalty amount: Not reported  
Paid penalty amount: Not reported

Regulation violated: Not reported  
Area of violation: TSD - Financial Requirements  
Date violation determined: 08/31/1994  
Date achieved compliance: 11/13/1995  
Violation lead agency: State  
Enforcement action: WRITTEN INFORMAL  
Enforcement action date: 06/27/1995  
Enf. disposition status: Not reported  
Enf. disp. status date: Not reported

Map ID  
Direction  
Distance  
Elevation

MAP FINDINGS

Site

Database(s)

EDR ID Number  
EPA ID Number

**CONTACTS METALS WELDING INCORPORATED (Continued)**

**1000135810**

Enforcement lead agency: State  
Proposed penalty amount: Not reported  
Final penalty amount: Not reported  
Paid penalty amount: Not reported

Regulation violated: Not reported  
Area of violation: TSD - Financial Requirements  
Date violation determined: 09/27/1993  
Date achieved compliance: 11/13/1995  
Violation lead agency: State  
Enforcement action: WRITTEN INFORMAL  
Enforcement action date: 06/27/1995  
Enf. disposition status: Not reported  
Enf. disp. status date: Not reported  
Enforcement lead agency: State  
Proposed penalty amount: Not reported  
Final penalty amount: Not reported  
Paid penalty amount: Not reported

Regulation violated: Not reported  
Area of violation: TSD - Waste Pile Standards  
Date violation determined: 10/18/1991  
Date achieved compliance: 01/03/1996  
Violation lead agency: State  
Enforcement action: FINAL 3008(A) COMPLIANCE ORDER  
Enforcement action date: 12/12/1995  
Enf. disposition status: Not reported  
Enf. disp. status date: Not reported  
Enforcement lead agency: EPA  
Proposed penalty amount: Not reported  
Final penalty amount: 127876  
Paid penalty amount: 127876

Regulation violated: Not reported  
Area of violation: TSD - Waste Pile Standards  
Date violation determined: 10/18/1991  
Date achieved compliance: 01/03/1996  
Violation lead agency: State  
Enforcement action: STATE TO EPA ADMINISTRATIVE REFERRAL  
Enforcement action date: 03/20/1992  
Enf. disposition status: Not reported  
Enf. disp. status date: Not reported  
Enforcement lead agency: State  
Proposed penalty amount: Not reported  
Final penalty amount: Not reported  
Paid penalty amount: Not reported

Regulation violated: FR - 40 CFR 268.30  
Area of violation: LDR - General  
Date violation determined: 12/27/1990  
Date achieved compliance: 01/03/1996  
Violation lead agency: State  
Enforcement action: INITIAL 3008(A) COMPLIANCE  
Enforcement action date: 06/30/1993  
Enf. disposition status: Not reported  
Enf. disp. status date: Not reported  
Enforcement lead agency: EPA

Map ID  
Direction  
Distance  
Elevation

MAP FINDINGS

Site

Database(s)

EDR ID Number  
EPA ID Number

**CONTACTS METALS WELDING INCORPORATED (Continued)**

**1000135810**

Proposed penalty amount: 626233  
Final penalty amount: Not reported  
Paid penalty amount: Not reported

Regulation violated: FR - 40 CFR 268.30  
Area of violation: LDR - General  
Date violation determined: 12/27/1990  
Date achieved compliance: 01/03/1996  
Violation lead agency: State  
Enforcement action: FINAL 3008(A) COMPLIANCE ORDER  
Enforcement action date: 12/12/1995  
Enf. disposition status: Not reported  
Enf. disp. status date: Not reported  
Enforcement lead agency: EPA  
Proposed penalty amount: Not reported  
Final penalty amount: 127876  
Paid penalty amount: 127876

Regulation violated: Not reported  
Area of violation: Generators - General  
Date violation determined: 10/16/1987  
Date achieved compliance: 09/30/1988  
Violation lead agency: State  
Enforcement action: WRITTEN INFORMAL  
Enforcement action date: 11/19/1987  
Enf. disposition status: Not reported  
Enf. disp. status date: Not reported  
Enforcement lead agency: State  
Proposed penalty amount: Not reported  
Final penalty amount: Not reported  
Paid penalty amount: Not reported

Regulation violated: Not reported  
Area of violation: Generators - General  
Date violation determined: 01/09/1986  
Date achieved compliance: 11/04/1987  
Violation lead agency: State  
Enforcement action: WRITTEN INFORMAL  
Enforcement action date: 02/19/1986  
Enf. disposition status: Not reported  
Enf. disp. status date: Not reported  
Enforcement lead agency: State  
Proposed penalty amount: Not reported  
Final penalty amount: Not reported  
Paid penalty amount: Not reported

**Evaluation Action Summary:**

Evaluation date: 10/30/2013  
Evaluation: COMPLIANCE EVALUATION INSPECTION ON-SITE  
Area of violation: Generators - Pre-transport  
Date achieved compliance: 11/10/2014  
Evaluation lead agency: State

Evaluation date: 10/15/2009  
Evaluation: COMPLIANCE EVALUATION INSPECTION ON-SITE  
Area of violation: Used Oil - Generators  
Date achieved compliance: 10/15/2009

Map ID  
Direction  
Distance  
Elevation

MAP FINDINGS

Site

Database(s)

EDR ID Number  
EPA ID Number

**CONTACTS METALS WELDING INCORPORATED (Continued)**

**1000135810**

Evaluation lead agency: State

Evaluation date: 10/15/2009  
Evaluation: COMPLIANCE EVALUATION INSPECTION ON-SITE  
Area of violation: Universal Waste - Small Quantity Handlers  
Date achieved compliance: 10/15/2009  
Evaluation lead agency: State

Evaluation date: 08/14/1997  
Evaluation: FINANCIAL RECORD REVIEW  
Area of violation: TSD - Financial Requirements  
Date achieved compliance: 01/01/2000  
Evaluation lead agency: State

Evaluation date: 03/31/1997  
Evaluation: COMPLIANCE EVALUATION INSPECTION ON-SITE  
Area of violation: Generators - Pre-transport  
Date achieved compliance: 01/01/2000  
Evaluation lead agency: State

Evaluation date: 08/16/1996  
Evaluation: FINANCIAL RECORD REVIEW  
Area of violation: TSD - Financial Requirements  
Date achieved compliance: 01/01/2000  
Evaluation lead agency: State

Evaluation date: 10/18/1995  
Evaluation: COMPLIANCE SCHEDULE EVALUATION  
Area of violation: TSD - Preparedness and Prevention  
Date achieved compliance: 11/13/1995  
Evaluation lead agency: State

Evaluation date: 10/18/1995  
Evaluation: COMPLIANCE SCHEDULE EVALUATION  
Area of violation: TSD - General  
Date achieved compliance: 11/13/1995  
Evaluation lead agency: State

Evaluation date: 10/18/1995  
Evaluation: COMPLIANCE SCHEDULE EVALUATION  
Area of violation: TSD - Manifest/Records/Reporting  
Date achieved compliance: 11/13/1995  
Evaluation lead agency: State

Evaluation date: 10/18/1995  
Evaluation: COMPLIANCE SCHEDULE EVALUATION  
Area of violation: TSD - Contingency Plan and Emergency Procedures  
Date achieved compliance: 11/13/1995  
Evaluation lead agency: State

Evaluation date: 10/18/1995  
Evaluation: COMPLIANCE SCHEDULE EVALUATION  
Area of violation: TSD - Waste Pile Standards  
Date achieved compliance: 11/13/1995  
Evaluation lead agency: State

Evaluation date: 10/18/1995

Map ID  
Direction  
Distance  
Elevation

MAP FINDINGS

Site

Database(s)

EDR ID Number  
EPA ID Number

**CONTACTS METALS WELDING INCORPORATED (Continued)**

**1000135810**

Evaluation: COMPLIANCE SCHEDULE EVALUATION  
Area of violation: TSD - Container Use and Management  
Date achieved compliance: 11/13/1995  
Evaluation lead agency: State

Evaluation date: 10/18/1995  
Evaluation: COMPLIANCE SCHEDULE EVALUATION  
Area of violation: LDR - General  
Date achieved compliance: 11/13/1995  
Evaluation lead agency: State

Evaluation date: 08/17/1995  
Evaluation: FINANCIAL RECORD REVIEW  
Area of violation: TSD - Financial Requirements  
Date achieved compliance: 01/01/2000  
Evaluation lead agency: State

Evaluation date: 02/28/1995  
Evaluation: COMPLIANCE EVALUATION INSPECTION ON-SITE  
Area of violation: TSD - General  
Date achieved compliance: 11/13/1995  
Evaluation lead agency: State

Evaluation date: 02/28/1995  
Evaluation: COMPLIANCE EVALUATION INSPECTION ON-SITE  
Area of violation: TSD - Container Use and Management  
Date achieved compliance: 11/13/1995  
Evaluation lead agency: State

Evaluation date: 02/28/1995  
Evaluation: COMPLIANCE EVALUATION INSPECTION ON-SITE  
Area of violation: LDR - General  
Date achieved compliance: 11/13/1995  
Evaluation lead agency: State

Evaluation date: 02/28/1995  
Evaluation: COMPLIANCE EVALUATION INSPECTION ON-SITE  
Area of violation: TSD - Waste Pile Standards  
Date achieved compliance: 11/13/1995  
Evaluation lead agency: State

Evaluation date: 02/28/1995  
Evaluation: COMPLIANCE EVALUATION INSPECTION ON-SITE  
Area of violation: TSD - Contingency Plan and Emergency Procedures  
Date achieved compliance: 11/13/1995  
Evaluation lead agency: State

Evaluation date: 02/28/1995  
Evaluation: COMPLIANCE EVALUATION INSPECTION ON-SITE  
Area of violation: TSD - Manifest/Records/Reporting  
Date achieved compliance: 11/13/1995  
Evaluation lead agency: State

Evaluation date: 02/28/1995  
Evaluation: COMPLIANCE EVALUATION INSPECTION ON-SITE  
Area of violation: TSD - Preparedness and Prevention  
Date achieved compliance: 11/13/1995



Map ID  
Direction  
Distance  
Elevation

MAP FINDINGS

Site

Database(s)

EDR ID Number  
EPA ID Number

**CONTACTS METALS WELDING INCORPORATED (Continued)**

**1000135810**

Evaluation lead agency: State

Evaluation date: 08/31/1994  
Evaluation: FINANCIAL RECORD REVIEW  
Area of violation: TSD - Financial Requirements  
Date achieved compliance: 11/13/1995  
Evaluation lead agency: State

Evaluation date: 09/27/1993  
Evaluation: FINANCIAL RECORD REVIEW  
Area of violation: TSD - Financial Requirements  
Date achieved compliance: 11/13/1995  
Evaluation lead agency: State

Evaluation date: 11/30/1992  
Evaluation: COMPLIANCE EVALUATION INSPECTION ON-SITE  
Area of violation: Not reported  
Date achieved compliance: Not reported  
Evaluation lead agency: State

Evaluation date: 10/18/1991  
Evaluation: FOCUSED COMPLIANCE INSPECTION  
Area of violation: TSD - Waste Pile Standards  
Date achieved compliance: 01/03/1996  
Evaluation lead agency: State

Evaluation date: 12/27/1990  
Evaluation: NON-FINANCIAL RECORD REVIEW  
Area of violation: LDR - General  
Date achieved compliance: 01/03/1996  
Evaluation lead agency: EPA

Evaluation date: 10/16/1987  
Evaluation: COMPLIANCE SCHEDULE EVALUATION  
Area of violation: Generators - General  
Date achieved compliance: 09/30/1988  
Evaluation lead agency: State

Evaluation date: 01/09/1986  
Evaluation: COMPLIANCE EVALUATION INSPECTION ON-SITE  
Area of violation: Generators - General  
Date achieved compliance: 11/04/1987  
Evaluation lead agency: State

**LUST:**

Facility ID: 20112  
Incident Number: 198906514  
Description: NFA-Unconditional Closure  
Priority: Low

**IN BROWNFIELD:**

Facility ID: 4170310  
Project Manager: Not reported  
AI Id: Not reported  
Financial Assistance: Not reported  
Other Assistance: Indianapolis  
ERC Not Required: Not reported

Map ID  
Direction  
Distance  
Elevation

MAP FINDINGS

Site

Database(s)

EDR ID Number  
EPA ID Number

**CONTACTS METALS WELDING INCORPORATED (Continued)**

**1000135810**

Land Use Restriction: Not reported  
Recordation Date or Letter: Not reported

2020 COR ACTION:  
EPA ID: IND089263412  
Region: 5  
Action: Not reported

IND WASTE:  
Regulatory: IND089263412  
Program: HW  
Reference: Access Point  
Date Data Collect: Not reported  
Object ID: 189449

RI MANIFEST:  
EPA Id: IND089263412  
GEN Cert Date: 2/22/1994  
Manifest Document Number: RIC0026917  
Waste Description: WASTE CYNIDE LIQUIDS  
TSDf Id: RID001200252  
TSDf Name: TECHNIC INC  
Qty: 165  
WT/Vol Units: G  
TSDf Date: Not reported  
Transporter 2 Id: Not reported  
Item Number: 1  
Transporter 2 Name: Not reported  
Transporter Name 2: ST JOSEPH MOTOR LINES  
Transporter EPAID: PAD987358587  
Transporter Receipt Date: Not reported  
Number Of Containers: 0  
Container Type: Not reported  
Waste Code1: F007  
Waste Code2: D003  
Waste Code3: Not reported  
Waste Code4: Not reported  
Waste Code5: Not reported  
Waste Code6: Not reported  
Fee Exempt Code: Not reported  
Comment: Not reported  
Transporter Name 2: Not reported  
Company Permit Number: Not reported  
Year: Not reported  
Quarter: Not reported  
Transporter Contact Name: Not reported  
Transporter Contact Email: Not reported  
Filing Date: Not reported  
Total Fee: Not reported  
Billing Name: Not reported  
Paid Date: Not reported  
Paid Time: Not reported  
Facility Receipt Date: Not reported  
Fee: Not reported  
Manifest Created Date: Not reported  
Manifest Updated Date: Not reported

Map ID  
Direction  
Distance  
Elevation

MAP FINDINGS

Site

Database(s)

EDR ID Number  
EPA ID Number

**CONTACTS METALS WELDING INCORPORATED (Continued)**

**1000135810**

RI MANIFEST:

Transporter Receipt Date:	Not reported
Number Of Containers:	0
Container Type:	Not reported
Waste Code1:	F007
Waste Code2:	D003
Waste Code3:	Not reported
Waste Code4:	Not reported
Waste Code5:	Not reported
Waste Code6:	Not reported
Comment:	Not reported
Fee Exempt Code:	Not reported
TSDf Name:	TECHNIC INC
TSDf Id:	RID001200252
Transporter Name 2:	Not reported
Company Permit Number:	Not reported
Year:	Not reported
EPA ID:	IND089263412
Manifest Docket Number:	RIC0026917
Quarter:	Not reported
Waste Description:	WASTE CYNIDE LIQUIDS
Transporter Contact Name:	Not reported
Quantity:	165
Transporter Contact Email:	Not reported
WT/Vol Units:	G
Filing Date:	Not reported
Total Fee:	Not reported
Item Number:	1
Transporter Name:	ST JOSEPH MOTOR LINES
Billing Name:	Not reported
Transporter EPA ID:	PAD987358587
Date Paid:	Not reported
Time Paid:	Not reported
GEN Cert Date:	2/22/1994
Facility Receipt Date:	Not reported
Fee:	Not reported
Transporter 2 Receipt Date:	Not reported
Manifest Created Date:	Not reported
TSDf Receipt Date:	Not reported
Transporter 2 ID:	Not reported
Manifest Updated Date:	Not reported
Transporter Receipt Date:	Not reported
Number Of Containers:	0
Container Type:	Not reported
Waste Code1:	F007
Waste Code2:	D003
Waste Code3:	D011
Waste Code4:	Not reported
Waste Code5:	Not reported
Waste Code6:	Not reported
Comment:	Not reported
Fee Exempt Code:	Not reported
TSDf Name:	TECHNIC INC
TSDf Id:	RID001200252
Transporter Name 2:	Not reported
Company Permit Number:	Not reported

Map ID  
Direction  
Distance  
Elevation

MAP FINDINGS

Site

Database(s)

EDR ID Number  
EPA ID Number

**CONTACTS METALS WELDING INCORPORATED (Continued)**

**1000135810**

Year: Not reported  
EPA ID: IND089263412  
Manifest Docket Number: RIC0026917  
Quarter: Not reported  
Waste Description: WASTE CYNIDE SOLIDS  
Transporter Contact Name: Not reported  
Quantity: 82  
Transporter Contact Email: Not reported  
WT/Vol Units: P  
Filing Date: Not reported  
Total Fee: Not reported  
Item Number: 2  
Transporter Name: ST JOSEPH MOTOR LINES  
Billing Name: Not reported  
Transporter EPA ID: PAD987358587  
Date Paid: Not reported  
Time Paid: Not reported  
GEN Cert Date: 2/22/1994  
Facility Receipt Date: Not reported  
Fee: Not reported  
Transporter 2 Receipt Date: Not reported  
Manifest Created Date: Not reported  
TSDF Receipt Date: Not reported  
Transporter 2 ID: Not reported  
Manifest Updated Date: Not reported  
  
Transporter Receipt Date: Not reported  
Number Of Containers: 0  
Container Type: Not reported  
Waste Code1: F007  
Waste Code2: D003  
Waste Code3: D011  
Waste Code4: Not reported  
Waste Code5: Not reported  
Waste Code6: Not reported  
Comment: Not reported  
Fee Exempt Code: Not reported  
TSDF Name: TECHNIC INC  
TSDF Id: RID001200252  
Transporter Name 2: Not reported  
Company Permit Number: Not reported  
Year: Not reported  
EPA ID: IND089263412  
Manifest Docket Number: RIC0026917  
Quarter: Not reported  
Waste Description: WASTE CYNIDE SOLIDS  
Transporter Contact Name: Not reported  
Quantity: 82  
Transporter Contact Email: Not reported  
WT/Vol Units: P  
Filing Date: Not reported  
Total Fee: Not reported  
Item Number: 2  
Transporter Name: ST JOSEPH MOTOR LINES  
Billing Name: Not reported  
Transporter EPA ID: PAD987358587  
Date Paid: Not reported

Map ID  
Direction  
Distance  
Elevation

MAP FINDINGS

Site

Database(s)

EDR ID Number  
EPA ID Number

**CONTACTS METALS WELDING INCORPORATED (Continued)**

**1000135810**

Time Paid:	Not reported
GEN Cert Date:	2/22/1994
Facility Receipt Date:	Not reported
Fee:	Not reported
Transporter 2 Receipt Date:	Not reported
Manifest Created Date:	Not reported
TSDf Receipt Date:	Not reported
Transporter 2 ID:	Not reported
Manifest Updated Date:	Not reported
Transporter Receipt Date:	Not reported
Number Of Containers:	0
Container Type:	Not reported
Waste Code1:	F007
Waste Code2:	D003
Waste Code3:	Not reported
Waste Code4:	Not reported
Waste Code5:	Not reported
Waste Code6:	Not reported
Comment:	Not reported
Fee Exempt Code:	Not reported
TSDf Name:	TECHNIC INC
TSDf Id:	RID001200252
Transporter Name 2:	Not reported
Company Permit Number:	Not reported
Year:	Not reported
EPA ID:	IND089263412
Manifest Docket Number:	RIC0026917
Quarter:	Not reported
Waste Description:	WASTE CYNIDE LIQUIDS
Transporter Contact Name:	Not reported
Quantity:	165
Transporter Contact Email:	Not reported
WT/Vol Units:	G
Filing Date:	Not reported
Total Fee:	Not reported
Item Number:	1
Transporter Name:	ST JOSEPH MOTOR LINES
Billing Name:	Not reported
Transporter EPA ID:	PAD987358587
Date Paid:	Not reported
Time Paid:	Not reported
GEN Cert Date:	2/22/1994
Facility Receipt Date:	Not reported
Fee:	Not reported
Transporter 2 Receipt Date:	Not reported
Manifest Created Date:	Not reported
TSDf Receipt Date:	Not reported
Transporter 2 ID:	Not reported
Manifest Updated Date:	Not reported
Transporter Receipt Date:	Not reported
Number Of Containers:	0
Container Type:	Not reported
Waste Code1:	F007
Waste Code2:	Not reported
Waste Code3:	Not reported

Map ID  
Direction  
Distance  
Elevation

MAP FINDINGS

Site

Database(s)

EDR ID Number  
EPA ID Number

**CONTACTS METALS WELDING INCORPORATED (Continued)**

**1000135810**

Waste Code4:	Not reported
Waste Code5:	Not reported
Waste Code6:	Not reported
Comment:	Not reported
Fee Exempt Code:	Not reported
TSD Name:	TECHNIC
TSD ID:	RID001200252
Transporter Name 2:	Not reported
Company Permit Number:	Not reported
Year:	Not reported
EPA ID:	IND089263412
Manifest Docket Number:	RIB0019705
Quarter:	Not reported
Waste Description:	CYANIDE
Transporter Contact Name:	Not reported
Quantity:	15
Transporter Contact Email:	Not reported
WT/Vol Units:	G
Filing Date:	Not reported
Total Fee:	Not reported
Item Number:	1
Transporter Name:	CHEMFRT
Billing Name:	Not reported
Transporter EPA ID:	OHD982061350
Date Paid:	Not reported
Time Paid:	Not reported
GEN Cert Date:	6/3/1992
Facility Receipt Date:	Not reported
Fee:	Not reported
Transporter 2 Receipt Date:	Not reported
Manifest Created Date:	Not reported
TSD Receipt Date:	Not reported
Transporter 2 ID:	Not reported
Manifest Updated Date:	Not reported
Transporter Receipt Date:	Not reported
Number Of Containers:	0
Container Type:	Not reported
Waste Code1:	F007
Waste Code2:	Not reported
Waste Code3:	Not reported
Waste Code4:	Not reported
Waste Code5:	Not reported
Waste Code6:	Not reported
Comment:	Not reported
Fee Exempt Code:	Not reported
TSD Name:	TECHNIC
TSD ID:	RID001200252
Transporter Name 2:	Not reported
Company Permit Number:	Not reported
Year:	Not reported
EPA ID:	IND089263412
Manifest Docket Number:	RIB0019705
Quarter:	Not reported
Waste Description:	CYANIDE
Transporter Contact Name:	Not reported
Quantity:	15

Map ID  
Direction  
Distance  
Elevation

MAP FINDINGS

Site

Database(s)

EDR ID Number  
EPA ID Number

**CONTACTS METALS WELDING INCORPORATED (Continued)**

**1000135810**

Transporter Contact Email: Not reported  
WT/Vol Units: G  
Filing Date: Not reported  
Total Fee: Not reported  
Item Number: 1  
Transporter Name: CHEMFRT  
Billing Name: Not reported  
Transporter EPA ID: OHD982061350  
Date Paid: Not reported  
Time Paid: Not reported  
GEN Cert Date: 6/3/1992  
Facility Receipt Date: Not reported  
Fee: Not reported  
Transporter 2 Receipt Date: Not reported  
Manifest Created Date: Not reported  
TSD Receipt Date: Not reported  
Transporter 2 ID: Not reported  
Manifest Updated Date: Not reported

**IN MANIFEST:**

Year: 2016  
EPA ID: IND089263412  
Tons Generated: 0.7  
Tons Shipped OffSite: Not reported  
Report Type: Annual  
Page No: 1  
Waste Desc: HAZARDOUS SOIL  
UOM: Short Tons  
TSD EPAID: MID092947928  
Management code: 46201  
Management Desc: Not reported

**Manifest Handler:**

EPA Id #: IND089263412  
Generator Type: SQG  
Generator Status: Active Handler  
Transporter Type: Code no longer valid  
Transporter Status: Non Active  
TSD Type: Not reported  
TSD Status: Not reported  
Handler Mailing Address: PO BOX 2266  
Handler Mailing City/State/Zip: INDIANAPOLIS, IN 46206  
Contact Name: LYNNE ORDEL  
Contact Telephone: 317-634-8884  
Contact Type: Environmental Coordinator

**Shipment Records:**

Generator EPA Id: IND089263412  
Actual Generator Type: 2  
Waste Description Shipped: RQ, WASTE TRICHLOROETHYLENE, 6.1, UN1710, PGIII  
Shipped File Page Number: 1  
Number Of TSD Facilities: 1  
Waste Codes on Page Number: 2  
Waste Code: F001  
Tons Of Waste Shipped Year: 1.31150  
TSD Facility EPA ID: IND085616837

Map ID  
Direction  
Distance  
Elevation

MAP FINDINGS

Site

Database(s)

EDR ID Number  
EPA ID Number

**CONTACTS METALS WELDING INCORPORATED (Continued)**

**1000135810**

TSD Name: PARTS CLEANING TECHNOLOGIES LLC

Generator EPA Id: IND089263412  
Actual Generator Type: 2  
Waste Description Shipped: RQ, WASTE TRICHLOROETHYLENE, 6.1, UN1710, PGIII  
Shipped File Page Number: 1  
Number Of TSD Facilities: 1  
Waste Codes on Page Number: 1  
Waste Code: D040  
Tons Of Waste Shipped Year: 1.31150  
TSD Facility EPA ID: IND085616837  
TSD Name: PARTS CLEANING TECHNOLOGIES LLC

Generator EPA Id: IND089263412  
Actual Generator Type: 2  
Waste Description Shipped: WASTE CORROSIVE LIQUID, ACIDIC, INORGANIC, NOS, 8, UN3264, PGII (SULFURIC ACID)  
Shipped File Page Number: 10  
Number Of TSD Facilities: 1  
Waste Codes on Page Number: 1  
Waste Code: D002  
Tons Of Waste Shipped Year: 0  
TSD Facility EPA ID: ARD069748192  
TSD Name: CLEAN HARBORS EL DORADO LLC

Generator EPA Id: IND089263412  
Actual Generator Type: 2  
Waste Description Shipped: HAZ WASTE, SOLID, NOS, 9, NA3077, PGIII  
Shipped File Page Number: 2  
Number Of TSD Facilities: 1  
Waste Codes on Page Number: 1  
Waste Code: F006  
Tons Of Waste Shipped Year: 0.74250  
TSD Facility EPA ID: PAD981038227  
TSD Name: W R C PROCESSING CO

Generator EPA Id: IND089263412  
Actual Generator Type: 2  
Waste Description Shipped: RQ, WASTE SOLID, TRICHLOROETHYLENE, 6.1, UN1710, PGIII  
Shipped File Page Number: 3  
Number Of TSD Facilities: 1  
Waste Codes on Page Number: 1  
Waste Code: D040  
Tons Of Waste Shipped Year: 0  
TSD Facility EPA ID: IND085616837  
TSD Name: PARTS CLEANING TECHNOLOGIES LLC  
IN MANIFEST SHIPPER: Has 16 more record(s) for this section. Please contact your EDR Account Executive for more information

Transporter Records:

Report Year: 2006  
Generator EPA ID: IND089263412  
Page Number of Report: 2  
TSD EPA Id: NJD054126164  
Num Of Transporters Used: 1

Report Year: 2006



Map ID  
Direction  
Distance  
Elevation

MAP FINDINGS

Site

Database(s)

EDR ID Number  
EPA ID Number

**CONTACTS METALS WELDING INCORPORATED (Continued)**

**1000135810**

Generator EPA ID: IND089263412  
Page Number of Report: 4  
TSD EPA Id: MI0000263871  
Num Of Transporters Used: 1

Report Year: 2006  
Generator EPA ID: IND089263412  
Page Number of Report: 5  
TSD EPA Id: MI0000263871  
Num Of Transporters Used: 1

Report Year: 2006  
Generator EPA ID: IND089263412  
Page Number of Report: 1  
TSD EPA Id: MIK625426333  
Num Of Transporters Used: 1

Report Year: 2006  
Generator EPA ID: IND089263412  
Page Number of Report: 3  
TSD EPA Id: MIK625426333  
Num Of Transporters Used: 1

IN MANIFEST TRA: Has 10 more record(s) for this section. Please contact your EDR Account Executive for more information

Submitted Records:

EPA Id: IND089263412  
Report Type: Annual report  
Contact Name: LYNNE ORDEL  
Phone: 317-634-8884  
Contact Address: 70 S GRAY ST  
Contact Address2: PO BOX 2266  
Contact City/State/Zip: INDIANAPOLIS, IN 46206

Waste Report:

EPA Id: IND089263412  
Report Type: Annual report  
Page #: 1  
Amount Generated: 0  
Generated Unit Of Measure: Not reported  
Amount Shipped: 1062  
Shipped Unit Of Measure: pounds  
TSD Id: MID980991566  
TSD Name: EQ DETROIT INC  
System Type: H111  
Source Code: Not reported  
Form Code: Not reported  
Description: WASTE, HYDROCHLORIC ACID SOLUTION, 8, UN1789, PGII

EPA Id: IND089263412  
Report Type: Annual report  
Page #: 2  
Amount Generated: 0  
Generated Unit Of Measure: Not reported  
Amount Shipped: 2222  
Shipped Unit Of Measure: pounds

Map ID  
Direction  
Distance  
Elevation

MAP FINDINGS

Site

Database(s)

EDR ID Number  
EPA ID Number

**CONTACTS METALS WELDING INCORPORATED (Continued)**

**1000135810**

TSD Id: PAD981038227  
TSD Name: W R C PROCESSING CO  
System Type: H010  
Source Code: Not reported  
Form Code: Not reported  
Description: RQ, HAZARDOUS WASTE, SOLID, N.O.S. (F006), 9, NA3077, PGIII

EPA Id: IND089263412  
Report Type: Annual report  
Page #: 3  
Amount Generated: 0  
Generated Unit Of Measure: Not reported  
Amount Shipped: 671  
Shipped Unit Of Measure: pounds  
TSD Id: NCD049773245  
TSD Name: DETREX CORP  
System Type: H020  
Source Code: Not reported  
Form Code: Not reported  
Description: RQ, WASTE TRICHLOROETHYLENE, 6.1, UN1710, PGIII

Year: 2016  
EPA ID: IND089263412  
Tons Generated: 3.75  
Tons Shipped OffSite: Not reported  
Report Type: Annual  
Page No: 2  
Waste Desc: HAZARDOUS WATER  
UOM: Short Tons  
TSD EPAID: MID092947928  
Management code: 46201  
Management Desc: Not reported

Year: 2014  
EPA ID: IND089263412  
Tons Generated: 0.00  
Tons Shipped OffSite: 30.02  
Report Type: Not reported  
Page No: Not reported  
Waste Desc: Not reported  
UOM: Not reported  
TSD EPAID: Not reported  
Management code: Not reported  
Management Desc: Not reported

Year: 2013  
EPA ID: IND089263412  
Tons Generated: 0.00  
Tons Shipped OffSite: 0.91  
Report Type: Not reported  
Page No: Not reported  
Waste Desc: Not reported  
UOM: Not reported  
TSD EPAID: Not reported  
Management code: Not reported  
Management Desc: Not reported

Map ID  
Direction  
Distance  
Elevation

MAP FINDINGS

Site

Database(s)

EDR ID Number  
EPA ID Number

**CONTACTS METALS WELDING INCORPORATED (Continued)**

**1000135810**

Year: 2012  
EPA ID: IND089263412  
Tons Generated: 0.00  
Tons Shipped OffSite: 4.22  
Report Type: Not reported  
Page No: Not reported  
Waste Desc: Not reported  
UOM: Not reported  
TSD EPAID: Not reported  
Management code: Not reported  
Management Desc: Not reported

[Click this hyperlink](#) while viewing on your computer to access 10 additional IN MANIFEST: record(s) in the EDR Site Report.

Manifest Details:

Year: 2012  
Manifest Number: 007260919JJK  
Manifest Type: TSD Copy  
Generator EPA Id: IND089263412  
Generator Date: 11/07/2012  
Mailing Address: Not reported  
Mailing City,St,Zip: Not reported  
Contact Name: Not reported  
Contact Phone: Not reported  
TSD EPA Id: Not reported  
TSD Date: Not reported  
TSD Facility Name: WORLD RESOURCES CO  
TSD Facility Address: 170 WALNUT LN  
TSD Facility City: POTTSVILLE  
TSD Facility State: PA  
Facility Telephone: Not reported  
Page Number: 1  
Line Number: 1  
Waste Number: F006  
Container Number: 2  
Container Type: Metal drums, barrels, kegs  
Waste Quantity: 300  
Unit: Pounds  
Handling Code: Not reported  
TSP EPA Id: PAD981038227  
Date TSP Sig: Not reported

Year: 2011  
Manifest Number: 007260918JJK  
Manifest Type: TSD Copy  
Generator EPA Id: IND089263412  
Generator Date: 03/30/2011  
Mailing Address: Not reported  
Mailing City,St,Zip: Not reported  
Contact Name: Not reported  
Contact Phone: Not reported  
TSD EPA Id: PAD981038227  
TSD Date: Not reported  
TSD Facility Name: WORLD RESOURCES CO  
TSD Facility Address: 170 WALNUT LANE  
TSD Facility City: POTTSVILLE

Map ID  
Direction  
Distance  
Elevation

MAP FINDINGS

Site

Database(s)

EDR ID Number  
EPA ID Number

**CONTACTS METALS WELDING INCORPORATED (Continued)**

**1000135810**

TSD Facility State: PA  
Facility Telephone: Not reported  
Page Number: 1  
Line Number: 1  
Waste Number: F006  
Container Number: 3  
Container Type: Metal drums, barrels, kegs  
Waste Quantity: 1604  
Unit: Pounds  
Handling Code: Not reported  
TSP EPA Id: Not reported  
Date TSP Sig: Not reported

Year: 2011  
Manifest Number: 007260297JJK  
Manifest Type: TSD Copy  
Generator EPA Id: IND089263412  
Generator Date: 12/07/2011  
Mailing Address: Not reported  
Mailing City,St,Zip: Not reported  
Contact Name: Not reported  
Contact Phone: Not reported  
TSD EPA Id: PAD981038227  
TSD Date: Not reported  
TSD Facility Name: WORLD RESOURCES CO  
TSD Facility Address: 170 WALNUT LANE  
TSD Facility City: POTTSVILLE  
TSD Facility State: PA  
Facility Telephone: Not reported  
Page Number: 1  
Line Number: 1  
Waste Number: F006  
Container Number: 2  
Container Type: Metal drums, barrels, kegs  
Waste Quantity: 110  
Unit: Gallons (liquids only)  
Handling Code: Not reported  
TSP EPA Id: Not reported  
Date TSP Sig: Not reported

Year: 2010  
Manifest Number: 005050442JJK  
Manifest Type: TSD Copy  
Generator EPA Id: IND089263412  
Generator Date: 10/15/2010  
Mailing Address: Not reported  
Mailing City,St,Zip: Not reported  
Contact Name: Not reported  
Contact Phone: NULL  
TSD EPA Id: PAD981038227  
TSD Date: Not reported  
TSD Facility Name: WORLD RESOURCES CO  
TSD Facility Address: 170 WALNUT LANE  
TSD Facility City: POTTSVILLE  
TSD Facility State: PA  
Facility Telephone: Not reported  
Page Number: 1

Map ID  
Direction  
Distance  
Elevation

MAP FINDINGS

Site

Database(s)

EDR ID Number  
EPA ID Number

**CONTACTS METALS WELDING INCORPORATED (Continued)**

**1000135810**

Line Number: 1  
Waste Number: F006  
Container Number: 4  
Container Type: Metal drums, barrels, kegs  
Waste Quantity: 1494  
Unit: Pounds  
Handling Code: Not reported  
TSP EPA Id: Not reported  
Date TSP Sig: Not reported

Year: 2010  
Manifest Number: 005050443JJK  
Manifest Type: TSD Copy  
Generator EPA Id: IND089263412  
Generator Date: 04/29/2010  
Mailing Address: Not reported  
Mailing City,St,Zip: Not reported  
Contact Name: Not reported  
Contact Phone: NULL  
TSD EPA Id: PAD981038227  
TSD Date: Not reported  
TSD Facility Name: WORLD RESOURCES CO  
TSD Facility Address: 170 WALNUT LANE  
TSD Facility City: POTTSVILLE  
TSD Facility State: PA  
Facility Telephone: Not reported  
Page Number: 1  
Line Number: 1  
Waste Number: F006  
Container Number: 3  
Container Type: Metal drums, barrels, kegs  
Waste Quantity: 1100  
Unit: Pounds  
Handling Code: Not reported  
TSP EPA Id: Not reported  
Date TSP Sig: Not reported

Year: 2009  
Manifest Number: 005052377JJK  
Manifest Type: TSD Copy  
Generator EPA Id: IND089263412  
Generator Date: 05/27/2009  
Mailing Address: Not reported  
Mailing City,St,Zip: Not reported  
Contact Name: Not reported  
Contact Phone: NULL  
TSD EPA Id: PAD981038227  
TSD Date: Not reported  
TSD Facility Name: WORLD RESOURCES CO  
TSD Facility Address: 170 WALNUT LANE  
TSD Facility City: POTTSVILLE  
TSD Facility State: PA  
Facility Telephone: Not reported  
Page Number: 1  
Line Number: 1  
Waste Number: F006  
Container Number: 3

Map ID  
Direction  
Distance  
Elevation

MAP FINDINGS

Site

Database(s)

EDR ID Number  
EPA ID Number

**CONTACTS METALS WELDING INCORPORATED (Continued)**

**1000135810**

Container Type: Metal drums, barrels, kegs  
Waste Quantity: 1059  
Unit: Pounds  
Handling Code: Not reported  
TSP EPA Id: Not reported  
Date TSP Sig: Not reported

Year: 2009  
Manifest Number: 005050440JJK  
Manifest Type: TSD Copy  
Generator EPA Id: IND089263412  
Generator Date: 11/12/2009  
Mailing Address: Not reported  
Mailing City,St,Zip: Not reported  
Contact Name: Not reported  
Contact Phone: NULL  
TSD EPA Id: PAD981038227  
TSD Date: Not reported  
TSD Facility Name: WORLD RESOURCES CO  
TSD Facility Address: 170 WALNUT LANE  
TSD Facility City: POTTSVILLE  
TSD Facility State: PA  
Facility Telephone: Not reported  
Page Number: 1  
Line Number: 1  
Waste Number: F006  
Container Number: 4  
Container Type: Metal drums, barrels, kegs  
Waste Quantity: 1345  
Unit: Pounds  
Handling Code: Not reported  
TSP EPA Id: Not reported  
Date TSP Sig: Not reported

Year: 2008  
Manifest Number: 002503782JJK  
Manifest Type: TSD Copy  
Generator EPA Id: IND089263412  
Generator Date: 04/02/2008  
Mailing Address: Not reported  
Mailing City,St,Zip: Not reported  
Contact Name: Not reported  
Contact Phone: Not reported  
TSD EPA Id: PAD981038227  
TSD Date: Not reported  
TSD Facility Name: WORLD RESOURCES CO  
TSD Facility Address: 170 WALNUT LANE  
TSD Facility City: POTTSVILLE  
TSD Facility State: PA  
Facility Telephone: Not reported  
Page Number: 1  
Line Number: 1  
Waste Number: F006  
Container Number: 2  
Container Type: Metal drums, barrels, kegs  
Waste Quantity: 735  
Unit: Pounds

Map ID  
Direction  
Distance  
Elevation

MAP FINDINGS

Site

Database(s)

EDR ID Number  
EPA ID Number

**CONTACTS METALS WELDING INCORPORATED (Continued)**

**1000135810**

Handling Code:	Not reported
TSP EPA Id:	Not reported
Date TSP Sig:	Not reported
Year:	2008
Manifest Number:	000408723JJK
Manifest Type:	TSD Copy
Generator EPA Id:	IND089263412
Generator Date:	09/25/2008
Mailing Address:	Not reported
Mailing City,St,Zip:	Not reported
Contact Name:	Not reported
Contact Phone:	Not reported
TSD EPA Id:	PAD981038227
TSD Date:	Not reported
TSD Facility Name:	WORLD RESOURCES CO
TSD Facility Address:	170 WALNUT LANE
TSD Facility City:	POTTSVILLE
TSD Facility State:	PA
Facility Telephone:	Not reported
Page Number:	1
Line Number:	1
Waste Number:	F006
Container Number:	3
Container Type:	Metal drums, barrels, kegs
Waste Quantity:	917
Unit:	Pounds
Handling Code:	Not reported
TSP EPA Id:	Not reported
Date TSP Sig:	Not reported
Year:	2007
Manifest Number:	000408722JJK
Manifest Type:	Not reported
Generator EPA Id:	IND089263412
Generator Date:	05/02/2007
Mailing Address:	Not reported
Mailing City,St,Zip:	Not reported
Contact Name:	Not reported
Contact Phone:	Not reported
TSD EPA Id:	PAD981038227
TSD Date:	Not reported
TSD Facility Name:	WORLD RESOURCES CO
TSD Facility Address:	170 WALNUT LANE
TSD Facility City:	POTTSVILLE
TSD Facility State:	PA
Facility Telephone:	Not reported
Page Number:	1
Line Number:	1
Waste Number:	F006
Container Number:	4
Container Type:	Metal drums, barrels, kegs
Waste Quantity:	1410
Unit:	Pounds
Handling Code:	Not reported
TSP EPA Id:	Not reported
Date TSP Sig:	Not reported

Map ID  
Direction  
Distance  
Elevation

MAP FINDINGS

Site

Database(s)

EDR ID Number  
EPA ID Number

**CONTACTS METALS WELDING INCORPORATED (Continued)**

**1000135810**

[Click this hyperlink](#) while viewing on your computer to access  
3 additional PA\_MANIFEST: record(s) in the EDR Site Report.

SCP:

Facility Id: 13387  
Facility Type: Not reported  
Indicator Name: Not reported  
Doc Number: 80342081  
Date: 08/09/2016  
Program: State Cleanup  
Document Type: Site Characterization  
Size: 8 M

Facility Id: 13387  
Facility Type: Not reported  
Indicator Name: Not reported  
Doc Number: 80178152  
Date: 12/01/2015  
Program: State Cleanup  
Document Type: Site Characterization  
Size: 69 M

Facility Id: 13387  
Facility Type: Not reported  
Indicator Name: Not reported  
Doc Number: 80168157  
Date: 11/05/2015  
Program: State Cleanup  
Document Type: Enforcement  
Size: 467 K

Facility Id: 13387  
Facility Type: Not reported  
Indicator Name: Not reported  
Doc Number: 80137323  
Date: 05/10/2011  
Program: State Cleanup  
Document Type: Site Characterization  
Size: 3 M

Facility Id: 13387  
Facility Type: Not reported  
Indicator Name: Not reported  
Doc Number: 80137313  
Date: 08/15/2014  
Program: State Cleanup  
Document Type: Site Characterization  
Size: 3 M

TIER 2:

Facility Id: 13387  
SIC Code: Not reported  
Chemical Name: Cadmium Oxide  
Chemical Info: CAS Num:1306190 Chemical Id: Submission Code:  
More Chemical Info: Max Daily Amt: 100 - 999 Quantity: 365 Container Type: D - Steel  
Drum



Map ID  
Direction  
Distance  
Elevation

MAP FINDINGS

Site

Database(s)

EDR ID Number  
EPA ID Number

**CONTACTS METALS WELDING INCORPORATED (Continued)**

**1000135810**

Location Description: Dept. 341, 333, Salvage, and Excess Salvage in Building B  
Storage Info: Storage Loc: Storage Loc2: Storage Loc3: Storage Loc4 Max Daily Amt: 100 - 999

Facility Id: 13387  
SIC Code: Not reported  
Chemical Name: Cadmium Oxide  
Chemical Info: CAS Num:1306190 Chemical Id: Submission Code:  
More Chemical Info: Max Daily Amt: 100-999 Quantity: 365 Container Type: D - Steel  
Location Description: Dept. 341, 333, Salvage, and Excess Salvage in Building B  
Storage Info: Storage Loc: Storage Loc2: Storage Loc3: Storage Loc4 Max Daily Amt: 100-999

Facility Id: 13387  
SIC Code: Not reported  
Chemical Name: Sulfuric Acid  
Chemical Info: CAS Num:7664939 Chemical Id: Submission Code:  
More Chemical Info: Max Daily Amt: 1000-9999 Quantity: 365 Container Type: C - Tank I  
Location Description: Water Treatment Dept., Dept. 380  
Storage Info: Storage Loc: Storage Loc2: Storage Loc3: Storage Loc4 Max Daily Amt: 1000-9999

Facility Id: 13387  
SIC Code: Not reported  
Chemical Name: Sulfuric Acid  
Chemical Info: CAS Num:7664939 Chemical Id: Submission Code:  
More Chemical Info: Max Daily Amt: 1000-9999 Quantity: 365 Container Type: M - Glass  
Location Description: Chem Lab  
Storage Info: Storage Loc: Storage Loc2: Storage Loc3: Storage Loc4 Max Daily Amt: 1000-9999

Facility Id: 13387  
SIC Code: Not reported  
Chemical Name: Tce  
Chemical Info: CAS Num:790106 Chemical Id: Submission Code:  
More Chemical Info: Max Daily Amt: 04 Quantity: 365 Container Type: Tank Inside Building  
Location Description: Vapor Degreaser in Dept 316  
Storage Info: Storage Loc: Storage Loc2: Storage Loc3: Storage Loc4 Max Daily Amt: 04

Facility Id: 13387  
SIC Code: Not reported  
Chemical Name: Nitrogen  
Chemical Info: CAS Num:7727379 Chemical Id: Submission Code:  
More Chemical Info: Max Daily Amt: 10000 - 24999 Quantity: 365 Container Type: A - Above-Ground Tank  
Location Description: Cryogenic storage tank  
Storage Info: Storage Loc: Storage Loc2: Storage Loc3: Storage Loc4 Max Daily Amt: 10000 - 24999

Facility Id: 13387

Map ID  
Direction  
Distance  
Elevation

MAP FINDINGS

Site

Database(s)

EDR ID Number  
EPA ID Number

**CONTACTS METALS WELDING INCORPORATED (Continued)**

**1000135810**

SIC Code: Not reported  
Chemical Name: Tungsten  
Chemical Info: CAS Num:7440337 Chemical Id: Submission Code:  
More Chemical Info: Max Daily Amt: 50000 - 74999 Quantity: 365 Container Type: D - Steel Drum  
Location Description: Dept. 333, 334, 335, 377, 382, Salvage, and Excess Salvage  
Storage Info: Storage Loc: Storage Loc2: Storage Loc3: Storage Loc4 Max Daily Amt: 50000 - 74999

Facility Id: 13387  
SIC Code: Not reported  
Chemical Name: Copper (Total and Dissolved)  
Chemical Info: CAS Num:7440508 Chemical Id: Submission Code:  
More Chemical Info: Max Daily Amt: 100000 - 499999 Quantity: 365 Container Type: R - Other  
Location Description: Dept. 376, 377, 378, Salvage, 318, 319, 314, 334, 328, 304, 337, 380, 335, 333, 382, 316, Precision Measurement, and Excess Salvage in Building B  
Storage Info: Storage Loc: Storage Loc2: Storage Loc3: Storage Loc4 Max Daily Amt: 100000 - 499999

Facility Id: 13387  
SIC Code: Not reported  
Chemical Name: Tce  
Chemical Info: CAS Num:790106 Chemical Id: Submission Code:  
More Chemical Info: Max Daily Amt: 10000-99999 Quantity: 242 Container Type: D - Steel Drum  
Location Description: Storage in Water Treatment  
Storage Info: Storage Loc: Storage Loc2: Storage Loc3: Storage Loc4 Max Daily Amt: 10000-99999

Facility Id: 13387  
SIC Code: Not reported  
Chemical Name: Tungsten  
Chemical Info: CAS Num:7440337 Chemical Id: Submission Code:  
More Chemical Info: Max Daily Amt: 10000-99999 Quantity: 365 Container Type: D - Steel Drum  
Location Description: Dept. 377, 334, 333, Salvage, and Excess Salvage in Building B  
Storage Info: Storage Loc: Storage Loc2: Storage Loc3: Storage Loc4 Max Daily Amt: 10000-99999

Facility Id: 13387  
SIC Code: Not reported  
Chemical Name: Tungsten  
Chemical Info: CAS Num:7440337 Chemical Id: Submission Code:  
More Chemical Info: Max Daily Amt: 04 Quantity: 365 Container Type: Other  
Location Description: Dept. 376, 378, 318, 334, 304, 316, and  
Storage Info: Storage Loc: Storage Loc2: Storage Loc3: Storage Loc4 Max Daily Amt: 04

Facility Id: 13387  
SIC Code: Not reported  
Chemical Name: Cadmium Oxide  
Chemical Info: CAS Num:1306190 Chemical Id: Submission Code:

Map ID  
Direction  
Distance  
Elevation

MAP FINDINGS

Site

Database(s)

EDR ID Number  
EPA ID Number

**CONTACTS METALS WELDING INCORPORATED (Continued)**

**1000135810**

More Chemical Info: Max Daily Amt: 02 Quantity: 365 Container Type: Other  
Location Description: Dept. 376, 377, 378, 328, 341, 304, and  
Storage Info: Storage Loc: Storage Loc2: Storage Loc3: Storage Loc4 Max Daily Amt:  
02

Facility Id: 13387  
SIC Code: Not reported  
Chemical Name: Copper (Total and Dissolved)  
Chemical Info: CAS Num:7440508 Chemical Id: Submission Code:  
More Chemical Info: Max Daily Amt: 100000-999999 Quantity: 365 Container Type: D - Steel  
Location Description: Dept. 377, 314, 334, 333, Salvage, and Excess Salvage in Building B  
Storage Info: Storage Loc: Storage Loc2: Storage Loc3: Storage Loc4 Max Daily Amt:  
100000-999999

Facility Id: 13387  
SIC Code: Not reported  
Chemical Name: Tce  
Chemical Info: CAS Num:790106 Chemical Id: Submission Code:  
More Chemical Info: Max Daily Amt: 04 Quantity: 365 Container Type: Steel Drum  
Location Description: Drum Storage in Water Treatment  
Storage Info: Storage Loc: Storage Loc2: Storage Loc3: Storage Loc4 Max Daily Amt:  
04

Facility Id: 13387  
SIC Code: Not reported  
Chemical Name: Tungsten  
Chemical Info: CAS Num:7440337 Chemical Id: Submission Code:  
More Chemical Info: Max Daily Amt: 04 Quantity: 365 Container Type: Steel Drum  
Location Description: Dept. 377, 334, 333, Salvage, and Exces  
Storage Info: Storage Loc: Storage Loc2: Storage Loc3: Storage Loc4 Max Daily Amt:  
04

Facility Id: 13387  
SIC Code: Not reported  
Chemical Name: Copper (Total and Dissolved)  
Chemical Info: CAS Num:7440508 Chemical Id: Submission Code:  
More Chemical Info: Max Daily Amt: 100000 - 999999 Quantity: 365 Container Type: R -  
Other  
Location Description: Dept. 376, 377, 378, Salvage, 318, 319, 314, 334, 328, 304, 337, 380,  
335, 333, 382, 316, Precision Measurement, and Excess Salvage in  
Building B  
Storage Info: Storage Loc: Storage Loc2: Storage Loc3: Storage Loc4 Max Daily Amt:  
100000 - 999999

Facility Id: 13387  
SIC Code: Not reported  
Chemical Name: Sulfuric Acid  
Chemical Info: CAS Num:7664939 Chemical Id: Submission Code:  
More Chemical Info: Max Daily Amt: 1000 - 9999 Quantity: 365 Container Type: G - Carbonyl  
Location Description: Water Treatment Dept., and Dept. 380  
Storage Info: Storage Loc: Storage Loc2: Storage Loc3: Storage Loc4 Max Daily Amt:  
1000 - 9999

Map ID  
Direction  
Distance  
Elevation

MAP FINDINGS

Site

Database(s)

EDR ID Number  
EPA ID Number

**CONTACTS METALS WELDING INCORPORATED (Continued)**

**1000135810**

Facility Id: 13387  
SIC Code: Not reported  
Chemical Name: Nitrogen  
Chemical Info: CAS Num:7727379 Chemical Id: Submission Code:  
More Chemical Info: Max Daily Amt: 10000 - 99999 Quantity: 365 Container Type: A - Above-Ground Tank  
Location Description: Cryogenic storage tank  
Storage Info: Storage Loc: Storage Loc2: Storage Loc3: Storage Loc4 Max Daily Amt: 10000 - 99999

Facility Id: 13387  
SIC Code: Not reported  
Chemical Name: Cadmium Oxide  
Chemical Info: CAS Num:1306190 Chemical Id: Submission Code:  
More Chemical Info: Max Daily Amt: 500 - 999 Quantity: 365 Container Type: R - Other  
Location Description: Dept. 376, 377, 378, 316, 382, 333, 335, 380, 337, 304, 328, and 334  
Storage Info: Storage Loc: Storage Loc2: Storage Loc3: Storage Loc4 Max Daily Amt: 500 - 999

Facility Id: 13387  
SIC Code: Not reported  
Chemical Name: Tungsten  
Chemical Info: CAS Num:7440337 Chemical Id: Submission Code:  
More Chemical Info: Max Daily Amt: 50000 - 74999 Quantity: 365 Container Type: R - Other  
Location Description: Dept. 376, 377, 378, 316, 382, 333, 335, 380, 337, 304, 328, and 334  
Storage Info: Storage Loc: Storage Loc2: Storage Loc3: Storage Loc4 Max Daily Amt: 50000 - 74999

Facility Id: 13387  
SIC Code: Not reported  
Chemical Name: Sulfuric Acid  
Chemical Info: CAS Num:7664939 Chemical Id: Submission Code:  
More Chemical Info: Max Daily Amt: 1000 - 4999 Quantity: 365 Container Type: C - Tank Inside Building  
Location Description: Water Treatment Dept., and Dept. 380  
Storage Info: Storage Loc: Storage Loc2: Storage Loc3: Storage Loc4 Max Daily Amt: 1000 - 4999

Facility Id: 13387  
SIC Code: Not reported  
Chemical Name: Cadmium Oxide  
Chemical Info: CAS Num:1306190 Chemical Id: Submission Code:  
More Chemical Info: Max Daily Amt: 500 - 999 Quantity: 365 Container Type: R - Other  
Location Description: Dept. 376, 377, 378, 328, 341, and 304  
Storage Info: Storage Loc: Storage Loc2: Storage Loc3: Storage Loc4 Max Daily Amt: 500 - 999

Facility Id: 13387  
SIC Code: Not reported  
Chemical Name: Nitrogen  
Chemical Info: CAS Num:7727379 Chemical Id: Submission Code:  
More Chemical Info: Max Daily Amt: 10000 - 24999 Quantity: 365 Container Type: A -

Map ID  
Direction  
Distance  
Elevation

MAP FINDINGS

Site

Database(s)

EDR ID Number  
EPA ID Number

**CONTACTS METALS WELDING INCORPORATED (Continued)**

**1000135810**

Location Description: Above-Ground Tank  
Cryogenic storage tank  
Storage Info: Storage Loc: Storage Loc2: Storage Loc3: Storage Loc4 Max Daily Amt:  
10000 - 24999

Facility Id: 13387  
SIC Code: Not reported  
Chemical Name: Sulfuric Acid  
Chemical Info: CAS Num:7664939 Chemical Id: Submission Code:  
More Chemical Info: Max Daily Amt: 03 Quantity: 365 Container Type: Glass Bottles or  
Jugs

Location Description: Chem Lab  
Storage Info: Storage Loc: Storage Loc2: Storage Loc3: Storage Loc4 Max Daily Amt:  
03

Facility Id: 13387  
SIC Code: Not reported  
Chemical Name: Copper (Total and Dissolved)  
Chemical Info: CAS Num:7440508 Chemical Id: Submission Code:  
More Chemical Info: Max Daily Amt: 05 Quantity: 365 Container Type: Steel Drum  
Location Description: Dept. 377, 314, 334, 333, Salvage, and  
Storage Info: Storage Loc: Storage Loc2: Storage Loc3: Storage Loc4 Max Daily Amt:  
05

Facility Id: 13387  
SIC Code: Not reported  
Chemical Name: Nitrogen  
Chemical Info: CAS Num:7727379 Chemical Id: Submission Code:  
More Chemical Info: Max Daily Amt: 04 Quantity: 365 Container Type: Above-Ground Tank  
Location Description: Cryogenic storage tank  
Storage Info: Storage Loc: Storage Loc2: Storage Loc3: Storage Loc4 Max Daily Amt:  
04

Facility Id: 13387  
SIC Code: Not reported  
Chemical Name: Cadmium Oxide  
Chemical Info: CAS Num:1306190 Chemical Id: Submission Code:  
More Chemical Info: Max Daily Amt: 02 Quantity: 365 Container Type: Steel Drum  
Location Description: Dept. 341, 333, Salvage, and Excess Sala  
Storage Info: Storage Loc: Storage Loc2: Storage Loc3: Storage Loc4 Max Daily Amt:  
02

Facility Id: 13387  
SIC Code: Not reported  
Chemical Name: Copper (Total and Dissolved)  
Chemical Info: CAS Num:7440508 Chemical Id: Submission Code:  
More Chemical Info: Max Daily Amt: 100000-999999 Quantity: 365 Container Type: R - Other  
Location Description: Dept. 376, 377, 378, 318, 319, 314, 334, 328, 304, 337, 335, 316,  
Vapor Degreaser, and Excess Cu Alloy Stores in Building B  
Storage Info: Storage Loc: Storage Loc2: Storage Loc3: Storage Loc4 Max Daily Amt:  
100000-999999

Map ID  
Direction  
Distance  
Elevation

MAP FINDINGS

Site

Database(s)

EDR ID Number  
EPA ID Number

**CONTACTS METALS WELDING INCORPORATED (Continued)**

**1000135810**

Facility Id: 13387  
SIC Code: Not reported  
Chemical Name: Tungsten  
Chemical Info: CAS Num:7440337 Chemical Id: Submission Code:  
More Chemical Info: Max Daily Amt: 50000 - 74999 Quantity: 365 Container Type: D - Steel Drum  
Location Description: Dept. 333, 334, 335, 377, 382, Salvage, and Excess Salvage  
Storage Info: Storage Loc: Storage Loc2: Storage Loc3: Storage Loc4 Max Daily Amt: 50000 - 74999

Facility Id: 13387  
SIC Code: Not reported  
Chemical Name: Copper (Total and Dissolved)  
Chemical Info: CAS Num:7440508 Chemical Id: Submission Code:  
More Chemical Info: Max Daily Amt: 100000 - 499999 Quantity: 365 Container Type: R - Other  
Location Description: Dept. 376, 377, 378, Salvage, 318, 319, 314, 334, 328, 304, 337, 380, 335, 333, 382, 316, Precision Measurement, and Excess Salvage in Building B  
Storage Info: Storage Loc: Storage Loc2: Storage Loc3: Storage Loc4 Max Daily Amt: 100000 - 499999

Facility Id: 13387  
SIC Code: Not reported  
Chemical Name: Copper (Total and Dissolved)  
Chemical Info: CAS Num:7440508 Chemical Id: Submission Code:  
More Chemical Info: Max Daily Amt: 100000 - 499999 Quantity: 365 Container Type: D - Steel Drum  
Location Description: Dept. 314, 333, 334, 335, 377, Salvage, Precision Measurement, and Excess Salvage  
Storage Info: Storage Loc: Storage Loc2: Storage Loc3: Storage Loc4 Max Daily Amt: 100000 - 499999

Facility Id: 13387  
SIC Code: Not reported  
Chemical Name: Sulfuric Acid  
Chemical Info: CAS Num:7664939 Chemical Id: Submission Code:  
More Chemical Info: Max Daily Amt: 1000 - 4999 Quantity: 365 Container Type: G - Carbouy  
Location Description: Water Treatment Dept., and Dept. 380  
Storage Info: Storage Loc: Storage Loc2: Storage Loc3: Storage Loc4 Max Daily Amt: 1000 - 4999

Facility Id: 13387  
SIC Code: Not reported  
Chemical Name: Tungsten  
Chemical Info: CAS Num:7440337 Chemical Id: Submission Code:  
More Chemical Info: Max Daily Amt: 10000-99999 Quantity: 365 Container Type: R - Other  
Location Description: Dept. 376, 378, 318, 334, 304, 316, and Vapor Degreaser  
Storage Info: Storage Loc: Storage Loc2: Storage Loc3: Storage Loc4 Max Daily Amt: 10000-99999

Facility Id: 13387

Map ID  
Direction  
Distance  
Elevation

MAP FINDINGS

Site

Database(s)

EDR ID Number  
EPA ID Number

**CONTACTS METALS WELDING INCORPORATED (Continued)**

**1000135810**

SIC Code: Not reported  
Chemical Name: Sulfuric Acid  
Chemical Info: CAS Num:7664939 Chemical Id: Submission Code:  
More Chemical Info: Max Daily Amt: 03 Quantity: 365 Container Type: Carbouy  
Location Description: Water Treatment Dept., Dept. 380  
Storage Info: Storage Loc: Storage Loc2: Storage Loc3: Storage Loc4 Max Daily Amt:  
03

Facility Id: 13387  
SIC Code: Not reported  
Chemical Name: Tungsten  
Chemical Info: CAS Num:7440337 Chemical Id: Submission Code:  
More Chemical Info: Max Daily Amt: 10000 - 99999 Quantity: 365 Container Type: D - Steel  
Drum  
Location Description: Dept. 333, 334, 335, 377, 382, Salvage, and Excess Salvage  
Storage Info: Storage Loc: Storage Loc2: Storage Loc3: Storage Loc4 Max Daily Amt:  
10000 - 99999

Facility Id: 13387  
SIC Code: Not reported  
Chemical Name: Tungsten  
Chemical Info: CAS Num:7440337 Chemical Id: Submission Code:  
More Chemical Info: Max Daily Amt: 10000 - 99999 Quantity: 365 Container Type: R - Other  
Location Description: Dept. 376, 377, 378, 316, 382, 333, 335, 380, 337, 304, 328, and 334  
Storage Info: Storage Loc: Storage Loc2: Storage Loc3: Storage Loc4 Max Daily Amt:  
10000 - 99999

Facility Id: 13387  
SIC Code: Not reported  
Chemical Name: Cadmium Oxide  
Chemical Info: CAS Num:1306190 Chemical Id: Submission Code:  
More Chemical Info: Max Daily Amt: 100-999 Quantity: 365 Container Type: R - Other  
Location Description: Dept. 376, 377, 378, 328, 341, 304, and Vapor Degreaser  
Storage Info: Storage Loc: Storage Loc2: Storage Loc3: Storage Loc4 Max Daily Amt:  
100-999

Facility Id: 13387  
SIC Code: Not reported  
Chemical Name: Nitrogen  
Chemical Info: CAS Num:7727379 Chemical Id: Submission Code:  
More Chemical Info: Max Daily Amt: 10000-99999 Quantity: 365 Container Type: A - Above-  
Location Description: Cryogenic storage tank  
Storage Info: Storage Loc: Storage Loc2: Storage Loc3: Storage Loc4 Max Daily Amt:  
10000-99999

Facility Id: 13387  
SIC Code: Not reported  
Chemical Name: Sulfuric Acid  
Chemical Info: CAS Num:7664939 Chemical Id: Submission Code:  
More Chemical Info: Max Daily Amt: 1000-9999 Quantity: 365 Container Type: G - Carbou  
Location Description: Water Treatment Dept., Dept. 380  
Storage Info: Storage Loc: Storage Loc2: Storage Loc3: Storage Loc4 Max Daily Amt:

Map ID  
Direction  
Distance  
Elevation

MAP FINDINGS

Site

Database(s)

EDR ID Number  
EPA ID Number

**CONTACTS METALS WELDING INCORPORATED (Continued)**

**1000135810**

1000-9999

Facility Id: 13387  
SIC Code: Not reported  
Chemical Name: Cadmium Oxide  
Chemical Info: CAS Num:1306190 Chemical Id: Submission Code:  
More Chemical Info: Max Daily Amt: 500 - 999 Quantity: 365 Container Type: D - Steel Drum  
Location Description: Dept. 341, 333, Salvage, and Excess Salvage in Building B  
Storage Info: Storage Loc: Storage Loc2: Storage Loc3: Storage Loc4 Max Daily Amt: 500 - 999

Facility Id: 13387  
SIC Code: Not reported  
Chemical Name: Copper (Total and Dissolved)  
Chemical Info: CAS Num:7440508 Chemical Id: Submission Code:  
More Chemical Info: Max Daily Amt: 100000 - 499999 Quantity: 365 Container Type: D - Steel Drum  
Location Description: Dept. 314, 333, 334, 335, 377, Salvage, Precision Measurement, and Excess Salvage  
Storage Info: Storage Loc: Storage Loc2: Storage Loc3: Storage Loc4 Max Daily Amt: 100000 - 499999

Facility Id: 13387  
SIC Code: Not reported  
Chemical Name: Tce  
Chemical Info: CAS Num:790106 Chemical Id: Submission Code:  
More Chemical Info: Max Daily Amt: 10000-99999 Quantity: 242 Container Type: C - Tank I  
Location Description: Vapor Degreaser in Dept 316  
Storage Info: Storage Loc: Storage Loc2: Storage Loc3: Storage Loc4 Max Daily Amt: 10000-99999

Facility Id: 13387  
SIC Code: Not reported  
Chemical Name: Copper (Total and Dissolved)  
Chemical Info: CAS Num:7440508 Chemical Id: Submission Code:  
More Chemical Info: Max Daily Amt: 100000 - 999999 Quantity: 365 Container Type: D - Steel Drum  
Location Description: Dept. 314, 333, 334, 335, 377, Salvage, Precision Measurement, and Excess Salvage  
Storage Info: Storage Loc: Storage Loc2: Storage Loc3: Storage Loc4 Max Daily Amt: 100000 - 999999

Facility Id: 13387  
SIC Code: Not reported  
Chemical Name: Sulfuric Acid  
Chemical Info: CAS Num:7664939 Chemical Id: Submission Code:  
More Chemical Info: Max Daily Amt: 1000 - 4999 Quantity: 365 Container Type: G - Carbouy  
Location Description: Water Treatment Dept., and Dept. 380  
Storage Info: Storage Loc: Storage Loc2: Storage Loc3: Storage Loc4 Max Daily Amt: 1000 - 4999



Map ID  
Direction  
Distance  
Elevation

MAP FINDINGS

Site

Database(s)

EDR ID Number  
EPA ID Number

**CONTACTS METALS WELDING INCORPORATED (Continued)**

**1000135810**

Facility Id: 13387  
SIC Code: Not reported  
Chemical Name: Copper (Total and Dissolved)  
Chemical Info: CAS Num:7440508 Chemical Id: Submission Code:  
More Chemical Info: Max Daily Amt: 05 Quantity: 365 Container Type: Other  
Location Description: Dept. 376, 377, 378, 318, 319, 314, 334,  
Storage Info: Storage Loc: Storage Loc2: Storage Loc3: Storage Loc4 Max Daily Amt:  
05

Facility Id: 13387  
SIC Code: Not reported  
Chemical Name: Sulfuric Acid  
Chemical Info: CAS Num:7664939 Chemical Id: Submission Code:  
More Chemical Info: Max Daily Amt: 1000 - 9999 Quantity: 365 Container Type: C - Tank  
Inside Building  
Location Description: Water Treatment Dept., and Dept. 380  
Storage Info: Storage Loc: Storage Loc2: Storage Loc3: Storage Loc4 Max Daily Amt:  
1000 - 9999

Facility Id: 13387  
SIC Code: Not reported  
Chemical Name: Not reported  
Chemical Info: CAS Num: Chemical Id: Submission Code:  
More Chemical Info: Max Daily Amt: Quantity: 0 Container Type:  
Location Description: Not reported  
Storage Info: Storage Loc: Storage Loc2: Storage Loc3: Storage Loc4 Max Daily Amt:

Facility Id: 13387  
SIC Code: Not reported  
Chemical Name: Sulfuric Acid  
Chemical Info: CAS Num:7664939 Chemical Id: Submission Code:  
More Chemical Info: Max Daily Amt: 1000 - 4999 Quantity: 365 Container Type: M - Glass  
Bottles or Jugs  
Location Description: Chem Lab  
Storage Info: Storage Loc: Storage Loc2: Storage Loc3: Storage Loc4 Max Daily Amt:  
1000 - 4999

Facility Id: 13387  
SIC Code: Not reported  
Chemical Name: Sulfuric Acid  
Chemical Info: CAS Num:7664939 Chemical Id: Submission Code:  
More Chemical Info: Max Daily Amt: 1000 - 4999 Quantity: 365 Container Type: M - Glass  
Bottles or Jugs  
Location Description: Chem Lab  
Storage Info: Storage Loc: Storage Loc2: Storage Loc3: Storage Loc4 Max Daily Amt:  
1000 - 4999

Facility Id: 13387  
SIC Code: Not reported  
Chemical Name: Sulfuric Acid  
Chemical Info: CAS Num:7664939 Chemical Id: Submission Code:  
More Chemical Info: Max Daily Amt: 03 Quantity: 365 Container Type: Tank Inside Building

Map ID  
Direction  
Distance  
Elevation

MAP FINDINGS

Site

Database(s)

EDR ID Number  
EPA ID Number

**CONTACTS METALS WELDING INCORPORATED (Continued)**

**1000135810**

Location Description: Water Treatment Dept., Dept. 380  
Storage Info: Storage Loc: Storage Loc2: Storage Loc3: Storage Loc4 Max Daily Amt: 03

Facility Id: 13387  
SIC Code: Not reported  
Chemical Name: Cadmium Oxide  
Chemical Info: CAS Num:1306190 Chemical Id: Submission Code:  
More Chemical Info: Max Daily Amt: 100 - 999 Quantity: 365 Container Type: R - Other  
Location Description: Dept. 376, 377, 378, 328, 341, and 304  
Storage Info: Storage Loc: Storage Loc2: Storage Loc3: Storage Loc4 Max Daily Amt: 100 - 999

Facility Id: 13387  
SIC Code: Not reported  
Chemical Name: Sulfuric Acid  
Chemical Info: CAS Num:7664939 Chemical Id: Submission Code:  
More Chemical Info: Max Daily Amt: 1000 - 9999 Quantity: 365 Container Type: M - Glass Bottles or Jugs  
Location Description: Chem Lab  
Storage Info: Storage Loc: Storage Loc2: Storage Loc3: Storage Loc4 Max Daily Amt: 1000 - 9999

Facility Id: 13387  
SIC Code: Not reported  
Chemical Name: Cadmium Oxide  
Chemical Info: CAS Num:1306190 Chemical Id: Submission Code:  
More Chemical Info: Max Daily Amt: 500 - 999 Quantity: 365 Container Type: D - Steel Drum  
Location Description: Dept. 341, 333, Salvage, and Excess Salvage in Building B  
Storage Info: Storage Loc: Storage Loc2: Storage Loc3: Storage Loc4 Max Daily Amt: 500 - 999

Facility Id: 13387  
SIC Code: Not reported  
Chemical Name: Tungsten  
Chemical Info: CAS Num:7440337 Chemical Id: Submission Code:  
More Chemical Info: Max Daily Amt: 50000 - 74999 Quantity: 365 Container Type: R - Other  
Location Description: Dept. 376, 377, 378, 316, 382, 333, 335, 380, 337, 304, 328, and 334  
Storage Info: Storage Loc: Storage Loc2: Storage Loc3: Storage Loc4 Max Daily Amt: 50000 - 74999

Facility Id: 13387  
SIC Code: Not reported  
Chemical Name: Sulfuric Acid  
Chemical Info: CAS Num:7664939 Chemical Id: Submission Code:  
More Chemical Info: Max Daily Amt: 1000 - 4999 Quantity: 365 Container Type: C - Tank Inside Building  
Location Description: Water Treatment Dept., and Dept. 380  
Storage Info: Storage Loc: Storage Loc2: Storage Loc3: Storage Loc4 Max Daily Amt: 1000 - 4999

Map ID  
Direction  
Distance  
Elevation

MAP FINDINGS

Site

Database(s)

EDR ID Number  
EPA ID Number

**CONTACTS METALS WELDING INCORPORATED (Continued)**

**1000135810**

Facility Id: 13387  
Contact:  
Contact Type: is primary emergency contact for  
Contact Name: ERIC KREPPS  
Mailing Address1: 70 S Gray St  
Mailing Address2: Not reported  
Mailing Address3: Not reported  
Mailing City/State/Zip: Indianapolis, IN 46201  
Phone: 317-519-9899  
Type: Not reported

Contact Type: is primary emergency contact for  
Contact Name: ERIC KREPPS  
Mailing Address1: 70 S Gray St  
Mailing Address2: Not reported  
Mailing Address3: Not reported  
Mailing City/State/Zip: Indianapolis, IN 46201  
Phone: 317-634-8884 2123  
Type: Not reported

Contact Type: Primary Emergency Contact  
Contact Name: ERIC KREPPS  
Mailing Address1: 70 S Gray St  
Mailing Address2: Not reported  
Mailing Address3: Not reported  
Mailing City/State/Zip: Indianapolis, IN 46201  
Phone: 317-519-9899  
Type: 24-hour

Contact Type: is primary emergency contact for  
Contact Name: CMW INCCCCC  
Mailing Address1: 70 S Gray St  
Mailing Address2: Not reported  
Mailing Address3: Not reported  
Mailing City/State/Zip: Indianapolis, IN 46201  
Phone: Not reported  
Type: Not reported

Contact Type: Primary Emergency Contact  
Contact Name: ERIC KREPPS  
Mailing Address1: 70 S Gray St  
Mailing Address2: Not reported  
Mailing Address3: Not reported  
Mailing City/State/Zip: Indianapolis, IN 46201  
Phone: 317-634-8884 2123  
Type: Work

Contact Type: is business owner for  
Contact Name: CMW INCORPORATED  
Mailing Address1: P.O. Box 2266  
Mailing Address2: Not reported  
Mailing Address3: Not reported  
Mailing City/State/Zip: Indianapolis, IN 46206  
Phone: 317-634-8884  
Type: Not reported

Contact Type: Secondary Emergency Contact

Map ID  
Direction  
Distance  
Elevation

MAP FINDINGS

Site

Database(s)

EDR ID Number  
EPA ID Number

**CONTACTS METALS WELDING INCORPORATED (Continued)**

**1000135810**

Contact Name: IRA FLYNN  
Mailing Address1: 70 S Gray St  
Mailing Address2: Not reported  
Mailing Address3: Not reported  
Mailing City/State/Zip: Indianapolis, IN 46201  
Phone: 317-787-8692  
Type: 24-hour

Contact Type: Secondary Emergency Contact  
Contact Name: IRA FLYNN  
Mailing Address1: 70 S Gray St  
Mailing Address2: Not reported  
Mailing Address3: Not reported  
Mailing City/State/Zip: Indianapolis, IN 46201  
Phone: 317-634-8884  
Type: Work

Contact Type: Business Owner  
Contact Name: CMW INCORPORATED  
Mailing Address1: P.O. Box 2266  
Mailing Address2: Not reported  
Mailing Address3: Not reported  
Mailing City/State/Zip: Indianapolis, IN 46206  
Phone: 317-634-8884  
Type: Work

Count: 3 records.

ORPHAN SUMMARY

City	EDR ID	Site Name	Site Address	Zip	Database(s)
INDIANAPOLIS	S110479727	S.E.C. OF 10TH STREET & GIRL'S SCH	7235 & 7255 WEST 10TH STREET		IN VCP
INDIANAPOLIS	1018148809	DEARBORN STREET VI ASSESSMENT	27-68 S. DEARBORN	46201	SEMS
INDIANAPOLIS	S116766285	LIQUOR BARN #1	4215 NEW YORK STREET		IN VCP

# GOVERNMENT RECORDS SEARCHED / DATA CURRENCY TRACKING

To maintain currency of the following federal and state databases, EDR contacts the appropriate governmental agency on a monthly or quarterly basis, as required.

**Number of Days to Update:** Provides confirmation that EDR is reporting records that have been updated within 90 days from the date the government agency made the information available to the public.

## STANDARD ENVIRONMENTAL RECORDS

### ***Federal NPL site list***

#### **NPL: National Priority List**

National Priorities List (Superfund). The NPL is a subset of CERCLIS and identifies over 1,200 sites for priority cleanup under the Superfund Program. NPL sites may encompass relatively large areas. As such, EDR provides polygon coverage for over 1,000 NPL site boundaries produced by EPA's Environmental Photographic Interpretation Center (EPIC) and regional EPA offices.

Date of Government Version: 05/13/2018	Source: EPA
Date Data Arrived at EDR: 05/30/2018	Telephone: N/A
Date Made Active in Reports: 06/22/2018	Last EDR Contact: 07/06/2018
Number of Days to Update: 23	Next Scheduled EDR Contact: 10/15/2018
	Data Release Frequency: Quarterly

#### **NPL Site Boundaries**

##### **Sources:**

EPA's Environmental Photographic Interpretation Center (EPIC)  
Telephone: 202-564-7333

EPA Region 1  
Telephone 617-918-1143

EPA Region 6  
Telephone: 214-655-6659

EPA Region 3  
Telephone 215-814-5418

EPA Region 7  
Telephone: 913-551-7247

EPA Region 4  
Telephone 404-562-8033

EPA Region 8  
Telephone: 303-312-6774

EPA Region 5  
Telephone 312-886-6686

EPA Region 9  
Telephone: 415-947-4246

EPA Region 10  
Telephone 206-553-8665

#### **Proposed NPL: Proposed National Priority List Sites**

A site that has been proposed for listing on the National Priorities List through the issuance of a proposed rule in the Federal Register. EPA then accepts public comments on the site, responds to the comments, and places on the NPL those sites that continue to meet the requirements for listing.

Date of Government Version: 05/13/2018	Source: EPA
Date Data Arrived at EDR: 05/30/2018	Telephone: N/A
Date Made Active in Reports: 06/22/2018	Last EDR Contact: 07/06/2018
Number of Days to Update: 23	Next Scheduled EDR Contact: 10/15/2018
	Data Release Frequency: Quarterly

#### **NPL LIENS: Federal Superfund Liens**

Federal Superfund Liens. Under the authority granted the USEPA by CERCLA of 1980, the USEPA has the authority to file liens against real property in order to recover remedial action expenditures or when the property owner received notification of potential liability. USEPA compiles a listing of filed notices of Superfund Liens.

Date of Government Version: 10/15/1991	Source: EPA
Date Data Arrived at EDR: 02/02/1994	Telephone: 202-564-4267
Date Made Active in Reports: 03/30/1994	Last EDR Contact: 08/15/2011
Number of Days to Update: 56	Next Scheduled EDR Contact: 11/28/2011
	Data Release Frequency: No Update Planned

# GOVERNMENT RECORDS SEARCHED / DATA CURRENCY TRACKING

## ***Federal Delisted NPL site list***

Delisted NPL: National Priority List Deletions

The National Oil and Hazardous Substances Pollution Contingency Plan (NCP) establishes the criteria that the EPA uses to delete sites from the NPL. In accordance with 40 CFR 300.425.(e), sites may be deleted from the NPL where no further response is appropriate.

Date of Government Version: 05/13/2018	Source: EPA
Date Data Arrived at EDR: 05/30/2018	Telephone: N/A
Date Made Active in Reports: 06/22/2018	Last EDR Contact: 07/06/2018
Number of Days to Update: 23	Next Scheduled EDR Contact: 10/15/2018
	Data Release Frequency: Quarterly

## ***Federal CERCLIS list***

FEDERAL FACILITY: Federal Facility Site Information listing

A listing of National Priority List (NPL) and Base Realignment and Closure (BRAC) sites found in the Comprehensive Environmental Response, Compensation and Liability Information System (CERCLIS) Database where EPA Federal Facilities Restoration and Reuse Office is involved in cleanup activities.

Date of Government Version: 11/07/2016	Source: Environmental Protection Agency
Date Data Arrived at EDR: 01/05/2017	Telephone: 703-603-8704
Date Made Active in Reports: 04/07/2017	Last EDR Contact: 07/06/2018
Number of Days to Update: 92	Next Scheduled EDR Contact: 10/15/2018
	Data Release Frequency: Varies

SEMS: Superfund Enterprise Management System

SEMS (Superfund Enterprise Management System) tracks hazardous waste sites, potentially hazardous waste sites, and remedial activities performed in support of EPA's Superfund Program across the United States. The list was formerly know as CERCLIS, renamed to SEMS by the EPA in 2015. The list contains data on potentially hazardous waste sites that have been reported to the USEPA by states, municipalities, private companies and private persons, pursuant to Section 103 of the Comprehensive Environmental Response, Compensation, and Liability Act (CERCLA). This dataset also contains sites which are either proposed to or on the National Priorities List (NPL) and the sites which are in the screening and assessment phase for possible inclusion on the NPL.

Date of Government Version: 05/18/2018	Source: EPA
Date Data Arrived at EDR: 05/30/2018	Telephone: 800-424-9346
Date Made Active in Reports: 06/22/2018	Last EDR Contact: 07/06/2018
Number of Days to Update: 23	Next Scheduled EDR Contact: 10/15/2018
	Data Release Frequency: Quarterly

## ***Federal CERCLIS NFRAP site list***

SEMS-ARCHIVE: Superfund Enterprise Management System Archive

# GOVERNMENT RECORDS SEARCHED / DATA CURRENCY TRACKING

SEMS-ARCHIVE (Superfund Enterprise Management System Archive) tracks sites that have no further interest under the Federal Superfund Program based on available information. The list was formerly known as the CERCLIS-NFRAP, renamed to SEMS ARCHIVE by the EPA in 2015. EPA may perform a minimal level of assessment work at a site while it is archived if site conditions change and/or new information becomes available. Archived sites have been removed and archived from the inventory of SEMS sites. Archived status indicates that, to the best of EPA's knowledge, assessment at a site has been completed and that EPA has determined no further steps will be taken to list the site on the National Priorities List (NPL), unless information indicates this decision was not appropriate or other considerations require a recommendation for listing at a later time. The decision does not necessarily mean that there is no hazard associated with a given site; it only means that, based upon available information, the location is not judged to be potential NPL site.

Date of Government Version: 05/18/2018	Source: EPA
Date Data Arrived at EDR: 05/30/2018	Telephone: 800-424-9346
Date Made Active in Reports: 06/22/2018	Last EDR Contact: 07/06/2018
Number of Days to Update: 23	Next Scheduled EDR Contact: 07/30/2018
	Data Release Frequency: Quarterly

## ***Federal RCRA CORRACTS facilities list***

CORRACTS: Corrective Action Report

CORRACTS identifies hazardous waste handlers with RCRA corrective action activity.

Date of Government Version: 03/01/2018	Source: EPA
Date Data Arrived at EDR: 03/28/2018	Telephone: 800-424-9346
Date Made Active in Reports: 06/22/2018	Last EDR Contact: 06/28/2018
Number of Days to Update: 86	Next Scheduled EDR Contact: 10/08/2018
	Data Release Frequency: Quarterly

## ***Federal RCRA non-CORRACTS TSD facilities list***

RCRA-TSDF: RCRA - Treatment, Storage and Disposal

RCRAInfo is EPA's comprehensive information system, providing access to data supporting the Resource Conservation and Recovery Act (RCRA) of 1976 and the Hazardous and Solid Waste Amendments (HSWA) of 1984. The database includes selective information on sites which generate, transport, store, treat and/or dispose of hazardous waste as defined by the Resource Conservation and Recovery Act (RCRA). Transporters are individuals or entities that move hazardous waste from the generator offsite to a facility that can recycle, treat, store, or dispose of the waste. TSDFs treat, store, or dispose of the waste.

Date of Government Version: 03/01/2018	Source: Environmental Protection Agency
Date Data Arrived at EDR: 03/28/2018	Telephone: 312-886-6186
Date Made Active in Reports: 06/22/2018	Last EDR Contact: 06/28/2018
Number of Days to Update: 86	Next Scheduled EDR Contact: 10/08/2018
	Data Release Frequency: Quarterly

## ***Federal RCRA generators list***

RCRA-LQG: RCRA - Large Quantity Generators

RCRAInfo is EPA's comprehensive information system, providing access to data supporting the Resource Conservation and Recovery Act (RCRA) of 1976 and the Hazardous and Solid Waste Amendments (HSWA) of 1984. The database includes selective information on sites which generate, transport, store, treat and/or dispose of hazardous waste as defined by the Resource Conservation and Recovery Act (RCRA). Large quantity generators (LQGs) generate over 1,000 kilograms (kg) of hazardous waste, or over 1 kg of acutely hazardous waste per month.

Date of Government Version: 03/01/2018	Source: Environmental Protection Agency
Date Data Arrived at EDR: 03/28/2018	Telephone: 312-886-6186
Date Made Active in Reports: 06/22/2018	Last EDR Contact: 06/28/2018
Number of Days to Update: 86	Next Scheduled EDR Contact: 10/08/2018
	Data Release Frequency: Quarterly



# GOVERNMENT RECORDS SEARCHED / DATA CURRENCY TRACKING

## RCRA-SQG: RCRA - Small Quantity Generators

RCRAInfo is EPA's comprehensive information system, providing access to data supporting the Resource Conservation and Recovery Act (RCRA) of 1976 and the Hazardous and Solid Waste Amendments (HSWA) of 1984. The database includes selective information on sites which generate, transport, store, treat and/or dispose of hazardous waste as defined by the Resource Conservation and Recovery Act (RCRA). Small quantity generators (SQGs) generate between 100 kg and 1,000 kg of hazardous waste per month.

Date of Government Version: 03/01/2018	Source: Environmental Protection Agency
Date Data Arrived at EDR: 03/28/2018	Telephone: 312-886-6186
Date Made Active in Reports: 06/22/2018	Last EDR Contact: 06/28/2018
Number of Days to Update: 86	Next Scheduled EDR Contact: 10/08/2018
	Data Release Frequency: Quarterly

## RCRA-CESQG: RCRA - Conditionally Exempt Small Quantity Generators

RCRAInfo is EPA's comprehensive information system, providing access to data supporting the Resource Conservation and Recovery Act (RCRA) of 1976 and the Hazardous and Solid Waste Amendments (HSWA) of 1984. The database includes selective information on sites which generate, transport, store, treat and/or dispose of hazardous waste as defined by the Resource Conservation and Recovery Act (RCRA). Conditionally exempt small quantity generators (CESQGs) generate less than 100 kg of hazardous waste, or less than 1 kg of acutely hazardous waste per month.

Date of Government Version: 03/01/2018	Source: Environmental Protection Agency
Date Data Arrived at EDR: 03/28/2018	Telephone: 312-886-6186
Date Made Active in Reports: 06/22/2018	Last EDR Contact: 06/28/2018
Number of Days to Update: 86	Next Scheduled EDR Contact: 10/08/2018
	Data Release Frequency: Quarterly

## ***Federal institutional controls / engineering controls registries***

### LUCIS: Land Use Control Information System

LUCIS contains records of land use control information pertaining to the former Navy Base Realignment and Closure properties.

Date of Government Version: 02/16/2018	Source: Department of the Navy
Date Data Arrived at EDR: 02/22/2018	Telephone: 843-820-7326
Date Made Active in Reports: 05/11/2018	Last EDR Contact: 05/09/2018
Number of Days to Update: 78	Next Scheduled EDR Contact: 08/27/2018
	Data Release Frequency: Varies

### US ENG CONTROLS: Engineering Controls Sites List

A listing of sites with engineering controls in place. Engineering controls include various forms of caps, building foundations, liners, and treatment methods to create pathway elimination for regulated substances to enter environmental media or effect human health.

Date of Government Version: 02/13/2018	Source: Environmental Protection Agency
Date Data Arrived at EDR: 02/27/2018	Telephone: 703-603-0695
Date Made Active in Reports: 05/11/2018	Last EDR Contact: 05/29/2018
Number of Days to Update: 73	Next Scheduled EDR Contact: 09/10/2018
	Data Release Frequency: Varies

### US INST CONTROL: Sites with Institutional Controls

A listing of sites with institutional controls in place. Institutional controls include administrative measures, such as groundwater use restrictions, construction restrictions, property use restrictions, and post remediation care requirements intended to prevent exposure to contaminants remaining on site. Deed restrictions are generally required as part of the institutional controls.

Date of Government Version: 02/13/2018	Source: Environmental Protection Agency
Date Data Arrived at EDR: 02/27/2018	Telephone: 703-603-0695
Date Made Active in Reports: 05/11/2018	Last EDR Contact: 05/29/2018
Number of Days to Update: 73	Next Scheduled EDR Contact: 09/10/2018
	Data Release Frequency: Varies

# GOVERNMENT RECORDS SEARCHED / DATA CURRENCY TRACKING

## **Federal ERNS list**

ERNS: Emergency Response Notification System

Emergency Response Notification System. ERNS records and stores information on reported releases of oil and hazardous substances.

Date of Government Version: 03/19/2018

Date Data Arrived at EDR: 03/27/2018

Date Made Active in Reports: 06/08/2018

Number of Days to Update: 73

Source: National Response Center, United States Coast Guard

Telephone: 202-267-2180

Last EDR Contact: 06/27/2018

Next Scheduled EDR Contact: 10/08/2018

Data Release Frequency: Quarterly

## **State- and tribal - equivalent CERCLIS**

SHWS: List of Hazardous Waste Response Sites Scored Using the Indiana Scoring Model

List of hazardous waste response sites scored utilizing the Indiana Scoring Model. The Indiana Scoring Model is a method of prioritizing, for state response actions, those hazardous substances response sites which are not on the National Priorities List. The ISM serves as the Commissioners management tool to address those sites which pose the most significant threat to human health and the environment in addition to assuring the departments resources are allocated accordingly.

Date of Government Version: 03/01/2007

Date Data Arrived at EDR: 08/27/2007

Date Made Active in Reports: 09/18/2007

Number of Days to Update: 22

Source: Department of Environmental Management

Telephone: 317-308-3052

Last EDR Contact: 05/23/2018

Next Scheduled EDR Contact: 09/10/2018

Data Release Frequency: No Update Planned

## **State and tribal landfill and/or solid waste disposal site lists**

SWF/LF: Permitted Solid Waste Facilities

Solid Waste Facilities/Landfill Sites. SWF/LF type records typically contain an inventory of solid waste disposal facilities or landfills in a particular state. Depending on the state, these may be active or inactive facilities or open dumps that failed to meet RCRA Subtitle D Section 4004 criteria for solid waste landfills or disposal sites.

Date of Government Version: 02/02/2018

Date Data Arrived at EDR: 03/16/2018

Date Made Active in Reports: 04/18/2018

Number of Days to Update: 33

Source: Department of Environmental Management

Telephone: 317-232-0066

Last EDR Contact: 06/15/2018

Next Scheduled EDR Contact: 09/24/2018

Data Release Frequency: Semi-Annually

OPEN DUMPS: Open Dump Waste Sites

Open Dumps are sites that are not regulated and are illegal dump sites of solid waste, as defined by IAC 10-2-28 329 and IAC 10-2-128 of the Indiana Administrative Code.

Date of Government Version: 06/26/2009

Date Data Arrived at EDR: 12/11/2013

Date Made Active in Reports: 01/20/2014

Number of Days to Update: 40

Source: Department of Environmental Management

Telephone: 317-232-8726

Last EDR Contact: 06/08/2018

Next Scheduled EDR Contact: 09/17/2018

Data Release Frequency: Varies

## **State and tribal leaking storage tank lists**

LUST: LUST Leaking Underground Storage Tank List

Leaking Underground Storage Tank Incident Reports. LUST records contain an inventory of reported leaking underground storage tank incidents. Not all states maintain these records, and the information stored varies by state.

Date of Government Version: 02/01/2018

Date Data Arrived at EDR: 02/28/2018

Date Made Active in Reports: 03/06/2018

Number of Days to Update: 6

Source: Department of Environmental Management

Telephone: 317-232-8900

Last EDR Contact: 05/29/2018

Next Scheduled EDR Contact: 09/10/2018

Data Release Frequency: Quarterly

# GOVERNMENT RECORDS SEARCHED / DATA CURRENCY TRACKING

## INDIAN LUST R5: Leaking Underground Storage Tanks on Indian Land

Leaking underground storage tanks located on Indian Land in Michigan, Minnesota and Wisconsin.

Date of Government Version: 10/16/2017	Source: EPA, Region 5
Date Data Arrived at EDR: 01/23/2018	Telephone: 312-886-7439
Date Made Active in Reports: 04/13/2018	Last EDR Contact: 05/18/2018
Number of Days to Update: 80	Next Scheduled EDR Contact: 08/06/2018
	Data Release Frequency: Varies

## INDIAN LUST R4: Leaking Underground Storage Tanks on Indian Land

LUSTs on Indian land in Florida, Mississippi and North Carolina.

Date of Government Version: 10/14/2017	Source: EPA Region 4
Date Data Arrived at EDR: 01/23/2018	Telephone: 404-562-8677
Date Made Active in Reports: 04/13/2018	Last EDR Contact: 05/16/2018
Number of Days to Update: 80	Next Scheduled EDR Contact: 08/06/2018
	Data Release Frequency: Varies

## INDIAN LUST R10: Leaking Underground Storage Tanks on Indian Land

LUSTs on Indian land in Alaska, Idaho, Oregon and Washington.

Date of Government Version: 10/24/2017	Source: EPA Region 10
Date Data Arrived at EDR: 01/23/2018	Telephone: 206-553-2857
Date Made Active in Reports: 04/13/2018	Last EDR Contact: 05/18/2018
Number of Days to Update: 80	Next Scheduled EDR Contact: 08/06/2018
	Data Release Frequency: Varies

## INDIAN LUST R9: Leaking Underground Storage Tanks on Indian Land

LUSTs on Indian land in Arizona, California, New Mexico and Nevada

Date of Government Version: 09/30/2017	Source: Environmental Protection Agency
Date Data Arrived at EDR: 01/23/2018	Telephone: 415-972-3372
Date Made Active in Reports: 04/13/2018	Last EDR Contact: 05/18/2018
Number of Days to Update: 80	Next Scheduled EDR Contact: 08/06/2018
	Data Release Frequency: Varies

## INDIAN LUST R8: Leaking Underground Storage Tanks on Indian Land

LUSTs on Indian land in Colorado, Montana, North Dakota, South Dakota, Utah and Wyoming.

Date of Government Version: 10/12/2017	Source: EPA Region 8
Date Data Arrived at EDR: 01/23/2018	Telephone: 303-312-6271
Date Made Active in Reports: 04/13/2018	Last EDR Contact: 05/18/2018
Number of Days to Update: 80	Next Scheduled EDR Contact: 08/06/2018
	Data Release Frequency: Varies

## INDIAN LUST R7: Leaking Underground Storage Tanks on Indian Land

LUSTs on Indian land in Iowa, Kansas, and Nebraska

Date of Government Version: 10/12/2017	Source: EPA Region 7
Date Data Arrived at EDR: 01/23/2018	Telephone: 913-551-7003
Date Made Active in Reports: 04/13/2018	Last EDR Contact: 05/18/2018
Number of Days to Update: 80	Next Scheduled EDR Contact: 08/06/2018
	Data Release Frequency: Varies

## INDIAN LUST R6: Leaking Underground Storage Tanks on Indian Land

LUSTs on Indian land in New Mexico and Oklahoma.

Date of Government Version: 01/06/2018	Source: EPA Region 6
Date Data Arrived at EDR: 01/23/2018	Telephone: 214-665-6597
Date Made Active in Reports: 04/13/2018	Last EDR Contact: 05/18/2018
Number of Days to Update: 80	Next Scheduled EDR Contact: 08/06/2018
	Data Release Frequency: Varies

# GOVERNMENT RECORDS SEARCHED / DATA CURRENCY TRACKING

## INDIAN LUST R1: Leaking Underground Storage Tanks on Indian Land

A listing of leaking underground storage tank locations on Indian Land.

Date of Government Version: 10/14/2017	Source: EPA Region 1
Date Data Arrived at EDR: 01/23/2018	Telephone: 617-918-1313
Date Made Active in Reports: 04/13/2018	Last EDR Contact: 05/18/2018
Number of Days to Update: 80	Next Scheduled EDR Contact: 08/06/2018
	Data Release Frequency: Varies

## **State and tribal registered storage tank lists**

### FEMA UST: Underground Storage Tank Listing

A listing of all FEMA owned underground storage tanks.

Date of Government Version: 05/15/2017	Source: FEMA
Date Data Arrived at EDR: 05/30/2017	Telephone: 202-646-5797
Date Made Active in Reports: 10/13/2017	Last EDR Contact: 07/11/2018
Number of Days to Update: 136	Next Scheduled EDR Contact: 10/22/2018
	Data Release Frequency: Varies

### UST: Indiana Registered Underground Storage Tanks

Registered Underground Storage Tanks. UST's are regulated under Subtitle I of the Resource Conservation and Recovery Act (RCRA) and must be registered with the state department responsible for administering the UST program. Available information varies by state program.

Date of Government Version: 02/01/2018	Source: Department of Environmental Management
Date Data Arrived at EDR: 02/28/2018	Telephone: 317-308-3008
Date Made Active in Reports: 03/06/2018	Last EDR Contact: 05/29/2018
Number of Days to Update: 6	Next Scheduled EDR Contact: 09/10/2018
	Data Release Frequency: Quarterly

### AST: Above Ground Storage Tanks

A listing of aboveground storage tank sites that reported under the emergency rule.

Date of Government Version: 01/25/2017	Source: N/A
Date Data Arrived at EDR: 05/16/2017	Telephone: 317-232-2393
Date Made Active in Reports: 09/06/2017	Last EDR Contact: 05/03/2018
Number of Days to Update: 113	Next Scheduled EDR Contact: 08/20/2018
	Data Release Frequency: N/A

### INDIAN UST R10: Underground Storage Tanks on Indian Land

The Indian Underground Storage Tank (UST) database provides information about underground storage tanks on Indian land in EPA Region 10 (Alaska, Idaho, Oregon, Washington, and Tribal Nations).

Date of Government Version: 10/24/2017	Source: EPA Region 10
Date Data Arrived at EDR: 01/23/2018	Telephone: 206-553-2857
Date Made Active in Reports: 04/13/2018	Last EDR Contact: 05/18/2018
Number of Days to Update: 80	Next Scheduled EDR Contact: 08/06/2018
	Data Release Frequency: Varies

### INDIAN UST R8: Underground Storage Tanks on Indian Land

The Indian Underground Storage Tank (UST) database provides information about underground storage tanks on Indian land in EPA Region 8 (Colorado, Montana, North Dakota, South Dakota, Utah, Wyoming and 27 Tribal Nations).

Date of Government Version: 10/12/2017	Source: EPA Region 8
Date Data Arrived at EDR: 01/23/2018	Telephone: 303-312-6137
Date Made Active in Reports: 04/13/2018	Last EDR Contact: 05/18/2018
Number of Days to Update: 80	Next Scheduled EDR Contact: 08/06/2018
	Data Release Frequency: Varies

## GOVERNMENT RECORDS SEARCHED / DATA CURRENCY TRACKING

### INDIAN UST R7: Underground Storage Tanks on Indian Land

The Indian Underground Storage Tank (UST) database provides information about underground storage tanks on Indian land in EPA Region 7 (Iowa, Kansas, Missouri, Nebraska, and 9 Tribal Nations).

Date of Government Version: 01/13/2018	Source: EPA Region 7
Date Data Arrived at EDR: 01/23/2018	Telephone: 913-551-7003
Date Made Active in Reports: 04/13/2018	Last EDR Contact: 05/18/2018
Number of Days to Update: 80	Next Scheduled EDR Contact: 08/06/2018
	Data Release Frequency: Varies

### INDIAN UST R6: Underground Storage Tanks on Indian Land

The Indian Underground Storage Tank (UST) database provides information about underground storage tanks on Indian land in EPA Region 6 (Louisiana, Arkansas, Oklahoma, New Mexico, Texas and 65 Tribes).

Date of Government Version: 04/24/2017	Source: EPA Region 6
Date Data Arrived at EDR: 07/27/2017	Telephone: 214-665-7591
Date Made Active in Reports: 12/08/2017	Last EDR Contact: 05/18/2018
Number of Days to Update: 134	Next Scheduled EDR Contact: 08/06/2018
	Data Release Frequency: Varies

### INDIAN UST R5: Underground Storage Tanks on Indian Land

The Indian Underground Storage Tank (UST) database provides information about underground storage tanks on Indian land in EPA Region 5 (Michigan, Minnesota and Wisconsin and Tribal Nations).

Date of Government Version: 10/16/2017	Source: EPA Region 5
Date Data Arrived at EDR: 01/23/2018	Telephone: 312-886-6136
Date Made Active in Reports: 04/13/2018	Last EDR Contact: 05/18/2018
Number of Days to Update: 80	Next Scheduled EDR Contact: 08/06/2018
	Data Release Frequency: Varies

### INDIAN UST R9: Underground Storage Tanks on Indian Land

The Indian Underground Storage Tank (UST) database provides information about underground storage tanks on Indian land in EPA Region 9 (Arizona, California, Hawaii, Nevada, the Pacific Islands, and Tribal Nations).

Date of Government Version: 09/30/2017	Source: EPA Region 9
Date Data Arrived at EDR: 01/23/2018	Telephone: 415-972-3368
Date Made Active in Reports: 04/13/2018	Last EDR Contact: 05/18/2018
Number of Days to Update: 80	Next Scheduled EDR Contact: 08/06/2018
	Data Release Frequency: Varies

### INDIAN UST R1: Underground Storage Tanks on Indian Land

The Indian Underground Storage Tank (UST) database provides information about underground storage tanks on Indian land in EPA Region 1 (Connecticut, Maine, Massachusetts, New Hampshire, Rhode Island, Vermont and ten Tribal Nations).

Date of Government Version: 10/14/2017	Source: EPA, Region 1
Date Data Arrived at EDR: 01/23/2018	Telephone: 617-918-1313
Date Made Active in Reports: 04/13/2018	Last EDR Contact: 05/18/2018
Number of Days to Update: 80	Next Scheduled EDR Contact: 08/06/2018
	Data Release Frequency: Varies

### INDIAN UST R4: Underground Storage Tanks on Indian Land

The Indian Underground Storage Tank (UST) database provides information about underground storage tanks on Indian land in EPA Region 4 (Alabama, Florida, Georgia, Kentucky, Mississippi, North Carolina, South Carolina, Tennessee and Tribal Nations)

Date of Government Version: 10/14/2017	Source: EPA Region 4
Date Data Arrived at EDR: 01/23/2018	Telephone: 404-562-9424
Date Made Active in Reports: 04/13/2018	Last EDR Contact: 05/16/2018
Number of Days to Update: 80	Next Scheduled EDR Contact: 08/06/2018
	Data Release Frequency: Varies

# GOVERNMENT RECORDS SEARCHED / DATA CURRENCY TRACKING

## ***State and tribal institutional control / engineering control registries***

### **AUL: Sites with Restrictions**

Activity and use limitations include both engineering controls and institutional controls. A listing of Comfort/Site Status Letter sites that have been issued with controls.

Date of Government Version: 02/06/2018	Source: Department of Environmental Management
Date Data Arrived at EDR: 03/15/2018	Telephone: 317-232-8603
Date Made Active in Reports: 04/17/2018	Last EDR Contact: 05/29/2018
Number of Days to Update: 33	Next Scheduled EDR Contact: 09/10/2018
	Data Release Frequency: Varies

## ***State and tribal voluntary cleanup sites***

### **INDIAN VCP R1: Voluntary Cleanup Priority Listing**

A listing of voluntary cleanup priority sites located on Indian Land located in Region 1.

Date of Government Version: 07/27/2015	Source: EPA, Region 1
Date Data Arrived at EDR: 09/29/2015	Telephone: 617-918-1102
Date Made Active in Reports: 02/18/2016	Last EDR Contact: 06/22/2018
Number of Days to Update: 142	Next Scheduled EDR Contact: 10/08/2018
	Data Release Frequency: Varies

### **VCP: Voluntary Remediation Program Site List**

A current list of Voluntary Remediation Program sites that are no longer confidential.

Date of Government Version: 04/09/2018	Source: Department of Environmental Management
Date Data Arrived at EDR: 04/12/2018	Telephone: 317-234-0966
Date Made Active in Reports: 06/01/2018	Last EDR Contact: 07/05/2018
Number of Days to Update: 50	Next Scheduled EDR Contact: 10/22/2018
	Data Release Frequency: Semi-Annually

### **INDIAN VCP R7: Voluntary Cleanup Priority Listing**

A listing of voluntary cleanup priority sites located on Indian Land located in Region 7.

Date of Government Version: 03/20/2008	Source: EPA, Region 7
Date Data Arrived at EDR: 04/22/2008	Telephone: 913-551-7365
Date Made Active in Reports: 05/19/2008	Last EDR Contact: 04/20/2009
Number of Days to Update: 27	Next Scheduled EDR Contact: 07/20/2009
	Data Release Frequency: Varies

## ***State and tribal Brownfields sites***

### **BROWNFIELDS: Brownfields Site List**

A brownfield site is an industrial or commercial property that is abandoned, inactive, or underutilized, on which expansion or redevelopment is complicated due to the actual or perceived environmental contamination.

Date of Government Version: 02/06/2018	Source: Department of Environmental Management
Date Data Arrived at EDR: 03/01/2018	Telephone: 317-233-2570
Date Made Active in Reports: 04/18/2018	Last EDR Contact: 05/29/2018
Number of Days to Update: 48	Next Scheduled EDR Contact: 09/10/2018
	Data Release Frequency: Semi-Annually

## **ADDITIONAL ENVIRONMENTAL RECORDS**

### ***Local Brownfield lists***

#### **US BROWNFIELDS: A Listing of Brownfields Sites**

Brownfields are real property, the expansion, redevelopment, or reuse of which may be complicated by the presence or potential presence of a hazardous substance, pollutant, or contaminant. Cleaning up and reinvesting in these properties takes development pressures off of undeveloped, open land, and both improves and protects the environment. Assessment, Cleanup and Redevelopment Exchange System (ACRES) stores information reported by EPA Brownfields grant recipients on brownfields properties assessed or cleaned up with grant funding as well as information on Targeted Brownfields Assessments performed by EPA Regions. A listing of ACRES Brownfield sites is obtained from Cleanups in My Community. Cleanups in My Community provides information on Brownfields properties for which information is reported back to EPA, as well as areas served by Brownfields grant programs.

# GOVERNMENT RECORDS SEARCHED / DATA CURRENCY TRACKING

Date of Government Version: 03/19/2018  
Date Data Arrived at EDR: 03/21/2018  
Date Made Active in Reports: 06/08/2018  
Number of Days to Update: 79

Source: Environmental Protection Agency  
Telephone: 202-566-2777  
Last EDR Contact: 06/20/2018  
Next Scheduled EDR Contact: 10/01/2018  
Data Release Frequency: Semi-Annually

## **Local Lists of Landfill / Solid Waste Disposal Sites**

### SWTIRE: Waste Tire Sites Listing

This listing consists of Tire Sites - sites which contain tires - either for processing, for storage, or transport - as well as some illegal tire dumps, as defined by IC 13-11-2-251, IC 13-11-2-252, and IC 13-11-250.5 of the Indiana Code.

Date of Government Version: 08/04/2015  
Date Data Arrived at EDR: 09/09/2015  
Date Made Active in Reports: 10/07/2015  
Number of Days to Update: 28

Source: Department of Environmental Management  
Telephone: 317-232-8726  
Last EDR Contact: 06/08/2018  
Next Scheduled EDR Contact: 09/17/2018  
Data Release Frequency: Varies

### SWRCY: Recycling Facilities

A listing of recycling facilities located in the state of Indiana.

Date of Government Version: 05/07/2018  
Date Data Arrived at EDR: 05/07/2018  
Date Made Active in Reports: 05/09/2018  
Number of Days to Update: 2

Source: Department of Environmental Management  
Telephone: 317-234-4050  
Last EDR Contact: 07/11/2018  
Next Scheduled EDR Contact: 10/29/2018  
Data Release Frequency: Varies

### INDIAN ODI: Report on the Status of Open Dumps on Indian Lands

Location of open dumps on Indian land.

Date of Government Version: 12/31/1998  
Date Data Arrived at EDR: 12/03/2007  
Date Made Active in Reports: 01/24/2008  
Number of Days to Update: 52

Source: Environmental Protection Agency  
Telephone: 703-308-8245  
Last EDR Contact: 01/30/2018  
Next Scheduled EDR Contact: 05/14/2018  
Data Release Frequency: Varies

### DEBRIS REGION 9: Torres Martinez Reservation Illegal Dump Site Locations

A listing of illegal dump sites location on the Torres Martinez Indian Reservation located in eastern Riverside County and northern Imperial County, California.

Date of Government Version: 01/12/2009  
Date Data Arrived at EDR: 05/07/2009  
Date Made Active in Reports: 09/21/2009  
Number of Days to Update: 137

Source: EPA, Region 9  
Telephone: 415-947-4219  
Last EDR Contact: 04/18/2018  
Next Scheduled EDR Contact: 08/06/2018  
Data Release Frequency: No Update Planned

### ODI: Open Dump Inventory

An open dump is defined as a disposal facility that does not comply with one or more of the Part 257 or Part 258 Subtitle D Criteria.

Date of Government Version: 06/30/1985  
Date Data Arrived at EDR: 08/09/2004  
Date Made Active in Reports: 09/17/2004  
Number of Days to Update: 39

Source: Environmental Protection Agency  
Telephone: 800-424-9346  
Last EDR Contact: 06/09/2004  
Next Scheduled EDR Contact: N/A  
Data Release Frequency: No Update Planned

### IHS OPEN DUMPS: Open Dumps on Indian Land

A listing of all open dumps located on Indian Land in the United States.

# GOVERNMENT RECORDS SEARCHED / DATA CURRENCY TRACKING

Date of Government Version: 04/01/2014  
Date Data Arrived at EDR: 08/06/2014  
Date Made Active in Reports: 01/29/2015  
Number of Days to Update: 176

Source: Department of Health & Human Services, Indian Health Service  
Telephone: 301-443-1452  
Last EDR Contact: 05/04/2018  
Next Scheduled EDR Contact: 08/13/2018  
Data Release Frequency: Varies

## **Local Lists of Hazardous waste / Contaminated Sites**

### **US HIST CDL: National Clandestine Laboratory Register**

A listing of clandestine drug lab locations that have been removed from the DEAs National Clandestine Laboratory Register.

Date of Government Version: 02/22/2018  
Date Data Arrived at EDR: 03/01/2018  
Date Made Active in Reports: 05/11/2018  
Number of Days to Update: 71

Source: Drug Enforcement Administration  
Telephone: 202-307-1000  
Last EDR Contact: 05/30/2018  
Next Scheduled EDR Contact: 09/10/2018  
Data Release Frequency: No Update Planned

### **CDL: Clandestine Drug Lab Listing**

A listing of clandestine drug labs that have been cleaned up.

Date of Government Version: 08/29/2016  
Date Data Arrived at EDR: 10/05/2016  
Date Made Active in Reports: 10/20/2016  
Number of Days to Update: 15

Source: Department of Environmental Management  
Telephone: 317-416-5031  
Last EDR Contact: 07/05/2018  
Next Scheduled EDR Contact: 10/22/2018  
Data Release Frequency: Quarterly

### **DEL SHWS: Deleted Commissioner's Bulletin Sites List**

A listing of sites deleted/removed from the Commissioner's Bulletin List

Date of Government Version: 04/03/2008  
Date Data Arrived at EDR: 04/04/2008  
Date Made Active in Reports: 04/14/2008  
Number of Days to Update: 10

Source: Department of Environmental Management  
Telephone: 317-234-0347  
Last EDR Contact: 05/23/2018  
Next Scheduled EDR Contact: 09/10/2018  
Data Release Frequency: Varies

### **US CDL: Clandestine Drug Labs**

A listing of clandestine drug lab locations. The U.S. Department of Justice ("the Department") provides this web site as a public service. It contains addresses of some locations where law enforcement agencies reported they found chemicals or other items that indicated the presence of either clandestine drug laboratories or dumpsites. In most cases, the source of the entries is not the Department, and the Department has not verified the entry and does not guarantee its accuracy. Members of the public must verify the accuracy of all entries by, for example, contacting local law enforcement and local health departments.

Date of Government Version: 02/22/2018  
Date Data Arrived at EDR: 03/01/2018  
Date Made Active in Reports: 05/11/2018  
Number of Days to Update: 71

Source: Drug Enforcement Administration  
Telephone: 202-307-1000  
Last EDR Contact: 05/30/2018  
Next Scheduled EDR Contact: 09/10/2018  
Data Release Frequency: Quarterly

## **Local Land Records**

### **LIENS 2: CERCLA Lien Information**

A Federal CERCLA ('Superfund') lien can exist by operation of law at any site or property at which EPA has spent Superfund monies. These monies are spent to investigate and address releases and threatened releases of contamination. CERCLIS provides information as to the identity of these sites and properties.

Date of Government Version: 05/13/2018  
Date Data Arrived at EDR: 05/30/2018  
Date Made Active in Reports: 06/29/2018  
Number of Days to Update: 30

Source: Environmental Protection Agency  
Telephone: 202-564-6023  
Last EDR Contact: 07/06/2018  
Next Scheduled EDR Contact: 08/06/2018  
Data Release Frequency: Semi-Annually



# GOVERNMENT RECORDS SEARCHED / DATA CURRENCY TRACKING

## **Records of Emergency Release Reports**

### HMIRS: Hazardous Materials Information Reporting System

Hazardous Materials Incident Report System. HMIRS contains hazardous material spill incidents reported to DOT.

Date of Government Version: 03/26/2018	Source: U.S. Department of Transportation
Date Data Arrived at EDR: 03/27/2018	Telephone: 202-366-4555
Date Made Active in Reports: 06/08/2018	Last EDR Contact: 03/27/2018
Number of Days to Update: 73	Next Scheduled EDR Contact: 07/09/2018
	Data Release Frequency: Quarterly

### SPILLS: Spills Incidents

Oil, hazardous, or objectionable materials that may be released to soil and water.

Date of Government Version: 01/31/2018	Source: Department of Environmental Management
Date Data Arrived at EDR: 02/28/2018	Telephone: 317-308-3038
Date Made Active in Reports: 03/06/2018	Last EDR Contact: 05/29/2018
Number of Days to Update: 6	Next Scheduled EDR Contact: 09/10/2018
	Data Release Frequency: Quarterly

### SPILLS 90: SPILLS90 data from FirstSearch

Spills 90 includes those spill and release records available exclusively from FirstSearch databases. Typically, they may include chemical, oil and/or hazardous substance spills recorded after 1990. Duplicate records that are already included in EDR incident and release records are not included in Spills 90.

Date of Government Version: 09/07/2012	Source: FirstSearch
Date Data Arrived at EDR: 01/03/2013	Telephone: N/A
Date Made Active in Reports: 02/11/2013	Last EDR Contact: 01/03/2013
Number of Days to Update: 39	Next Scheduled EDR Contact: N/A
	Data Release Frequency: No Update Planned

### SPILLS 80: SPILLS80 data from FirstSearch

Spills 80 includes those spill and release records available from FirstSearch databases prior to 1990. Typically, they may include chemical, oil and/or hazardous substance spills recorded before 1990. Duplicate records that are already included in EDR incident and release records are not included in Spills 80.

Date of Government Version: 09/11/2002	Source: FirstSearch
Date Data Arrived at EDR: 01/03/2013	Telephone: N/A
Date Made Active in Reports: 02/28/2013	Last EDR Contact: 01/03/2013
Number of Days to Update: 56	Next Scheduled EDR Contact: N/A
	Data Release Frequency: No Update Planned

## **Other Ascertainable Records**

### RCRA NonGen / NLR: RCRA - Non Generators / No Longer Regulated

RCRAInfo is EPA's comprehensive information system, providing access to data supporting the Resource Conservation and Recovery Act (RCRA) of 1976 and the Hazardous and Solid Waste Amendments (HSWA) of 1984. The database includes selective information on sites which generate, transport, store, treat and/or dispose of hazardous waste as defined by the Resource Conservation and Recovery Act (RCRA). Non-Generators do not presently generate hazardous waste.

Date of Government Version: 03/01/2018	Source: Environmental Protection Agency
Date Data Arrived at EDR: 03/28/2018	Telephone: 312-886-6186
Date Made Active in Reports: 06/22/2018	Last EDR Contact: 06/28/2018
Number of Days to Update: 86	Next Scheduled EDR Contact: 10/08/2018
	Data Release Frequency: Quarterly

### FUDS: Formerly Used Defense Sites

The listing includes locations of Formerly Used Defense Sites properties where the US Army Corps of Engineers is actively working or will take necessary cleanup actions.

# GOVERNMENT RECORDS SEARCHED / DATA CURRENCY TRACKING

Date of Government Version: 01/31/2015  
Date Data Arrived at EDR: 07/08/2015  
Date Made Active in Reports: 10/13/2015  
Number of Days to Update: 97

Source: U.S. Army Corps of Engineers  
Telephone: 202-528-4285  
Last EDR Contact: 05/25/2018  
Next Scheduled EDR Contact: 09/03/2018  
Data Release Frequency: Varies

## DOD: Department of Defense Sites

This data set consists of federally owned or administered lands, administered by the Department of Defense, that have any area equal to or greater than 640 acres of the United States, Puerto Rico, and the U.S. Virgin Islands.

Date of Government Version: 12/31/2005  
Date Data Arrived at EDR: 11/10/2006  
Date Made Active in Reports: 01/11/2007  
Number of Days to Update: 62

Source: USGS  
Telephone: 888-275-8747  
Last EDR Contact: 07/11/2018  
Next Scheduled EDR Contact: 10/22/2018  
Data Release Frequency: Semi-Annually

## FEDLAND: Federal and Indian Lands

Federally and Indian administrated lands of the United States. Lands included are administrated by: Army Corps of Engineers, Bureau of Reclamation, National Wild and Scenic River, National Wildlife Refuge, Public Domain Land, Wilderness, Wilderness Study Area, Wildlife Management Area, Bureau of Indian Affairs, Bureau of Land Management, Department of Justice, Forest Service, Fish and Wildlife Service, National Park Service.

Date of Government Version: 12/31/2005  
Date Data Arrived at EDR: 02/06/2006  
Date Made Active in Reports: 01/11/2007  
Number of Days to Update: 339

Source: U.S. Geological Survey  
Telephone: 888-275-8747  
Last EDR Contact: 07/13/2018  
Next Scheduled EDR Contact: 10/22/2018  
Data Release Frequency: N/A

## SCRD DRYCLEANERS: State Coalition for Remediation of Drycleaners Listing

The State Coalition for Remediation of Drycleaners was established in 1998, with support from the U.S. EPA Office of Superfund Remediation and Technology Innovation. It is comprised of representatives of states with established drycleaner remediation programs. Currently the member states are Alabama, Connecticut, Florida, Illinois, Kansas, Minnesota, Missouri, North Carolina, Oregon, South Carolina, Tennessee, Texas, and Wisconsin.

Date of Government Version: 01/01/2017  
Date Data Arrived at EDR: 02/03/2017  
Date Made Active in Reports: 04/07/2017  
Number of Days to Update: 63

Source: Environmental Protection Agency  
Telephone: 615-532-8599  
Last EDR Contact: 05/15/2018  
Next Scheduled EDR Contact: 08/27/2018  
Data Release Frequency: Varies

## US FIN ASSUR: Financial Assurance Information

All owners and operators of facilities that treat, store, or dispose of hazardous waste are required to provide proof that they will have sufficient funds to pay for the clean up, closure, and post-closure care of their facilities.

Date of Government Version: 03/01/2018  
Date Data Arrived at EDR: 03/27/2018  
Date Made Active in Reports: 06/22/2018  
Number of Days to Update: 87

Source: Environmental Protection Agency  
Telephone: 202-566-1917  
Last EDR Contact: 06/27/2018  
Next Scheduled EDR Contact: 10/08/2018  
Data Release Frequency: Quarterly

## EPA WATCH LIST: EPA WATCH LIST

EPA maintains a "Watch List" to facilitate dialogue between EPA, state and local environmental agencies on enforcement matters relating to facilities with alleged violations identified as either significant or high priority. Being on the Watch List does not mean that the facility has actually violated the law only that an investigation by EPA or a state or local environmental agency has led those organizations to allege that an unproven violation has in fact occurred. Being on the Watch List does not represent a higher level of concern regarding the alleged violations that were detected, but instead indicates cases requiring additional dialogue between EPA, state and local agencies - primarily because of the length of time the alleged violation has gone unaddressed or unresolved.

# GOVERNMENT RECORDS SEARCHED / DATA CURRENCY TRACKING

Date of Government Version: 08/30/2013  
Date Data Arrived at EDR: 03/21/2014  
Date Made Active in Reports: 06/17/2014  
Number of Days to Update: 88

Source: Environmental Protection Agency  
Telephone: 617-520-3000  
Last EDR Contact: 05/07/2018  
Next Scheduled EDR Contact: 08/20/2018  
Data Release Frequency: Quarterly

## 2020 COR ACTION: 2020 Corrective Action Program List

The EPA has set ambitious goals for the RCRA Corrective Action program by creating the 2020 Corrective Action Universe. This RCRA cleanup baseline includes facilities expected to need corrective action. The 2020 universe contains a wide variety of sites. Some properties are heavily contaminated while others were contaminated but have since been cleaned up. Still others have not been fully investigated yet, and may require little or no remediation. Inclusion in the 2020 Universe does not necessarily imply failure on the part of a facility to meet its RCRA obligations.

Date of Government Version: 04/22/2013  
Date Data Arrived at EDR: 03/03/2015  
Date Made Active in Reports: 03/09/2015  
Number of Days to Update: 6

Source: Environmental Protection Agency  
Telephone: 703-308-4044  
Last EDR Contact: 05/08/2018  
Next Scheduled EDR Contact: 08/20/2018  
Data Release Frequency: Varies

## TSCA: Toxic Substances Control Act

Toxic Substances Control Act. TSCA identifies manufacturers and importers of chemical substances included on the TSCA Chemical Substance Inventory list. It includes data on the production volume of these substances by plant site.

Date of Government Version: 12/31/2016  
Date Data Arrived at EDR: 06/21/2017  
Date Made Active in Reports: 01/05/2018  
Number of Days to Update: 198

Source: EPA  
Telephone: 202-260-5521  
Last EDR Contact: 06/22/2018  
Next Scheduled EDR Contact: 10/01/2018  
Data Release Frequency: Every 4 Years

## TRIS: Toxic Chemical Release Inventory System

Toxic Release Inventory System. TRIS identifies facilities which release toxic chemicals to the air, water and land in reportable quantities under SARA Title III Section 313.

Date of Government Version: 12/31/2016  
Date Data Arrived at EDR: 01/10/2018  
Date Made Active in Reports: 01/12/2018  
Number of Days to Update: 2

Source: EPA  
Telephone: 202-566-0250  
Last EDR Contact: 05/25/2018  
Next Scheduled EDR Contact: 09/03/2018  
Data Release Frequency: Annually

## SSTS: Section 7 Tracking Systems

Section 7 of the Federal Insecticide, Fungicide and Rodenticide Act, as amended (92 Stat. 829) requires all registered pesticide-producing establishments to submit a report to the Environmental Protection Agency by March 1st each year. Each establishment must report the types and amounts of pesticides, active ingredients and devices being produced, and those having been produced and sold or distributed in the past year.

Date of Government Version: 12/31/2009  
Date Data Arrived at EDR: 12/10/2010  
Date Made Active in Reports: 02/25/2011  
Number of Days to Update: 77

Source: EPA  
Telephone: 202-564-4203  
Last EDR Contact: 04/09/2018  
Next Scheduled EDR Contact: 08/06/2018  
Data Release Frequency: Annually

## ROD: Records Of Decision

Record of Decision. ROD documents mandate a permanent remedy at an NPL (Superfund) site containing technical and health information to aid in the cleanup.

Date of Government Version: 05/13/2018  
Date Data Arrived at EDR: 05/30/2018  
Date Made Active in Reports: 06/29/2018  
Number of Days to Update: 30

Source: EPA  
Telephone: 703-416-0223  
Last EDR Contact: 07/06/2018  
Next Scheduled EDR Contact: 10/15/2018  
Data Release Frequency: Annually

# GOVERNMENT RECORDS SEARCHED / DATA CURRENCY TRACKING

## RMP: Risk Management Plans

When Congress passed the Clean Air Act Amendments of 1990, it required EPA to publish regulations and guidance for chemical accident prevention at facilities using extremely hazardous substances. The Risk Management Program Rule (RMP Rule) was written to implement Section 112(r) of these amendments. The rule, which built upon existing industry codes and standards, requires companies of all sizes that use certain flammable and toxic substances to develop a Risk Management Program, which includes a(n): Hazard assessment that details the potential effects of an accidental release, an accident history of the last five years, and an evaluation of worst-case and alternative accidental releases; Prevention program that includes safety precautions and maintenance, monitoring, and employee training measures; and Emergency response program that spells out emergency health care, employee training measures and procedures for informing the public and response agencies (e.g the fire department) should an accident occur.

Date of Government Version: 11/02/2017	Source: Environmental Protection Agency
Date Data Arrived at EDR: 11/17/2017	Telephone: 202-564-8600
Date Made Active in Reports: 12/08/2017	Last EDR Contact: 04/20/2018
Number of Days to Update: 21	Next Scheduled EDR Contact: 08/06/2018
	Data Release Frequency: Varies

## RAATS: RCRA Administrative Action Tracking System

RCRA Administration Action Tracking System. RAATS contains records based on enforcement actions issued under RCRA pertaining to major violators and includes administrative and civil actions brought by the EPA. For administration actions after September 30, 1995, data entry in the RAATS database was discontinued. EPA will retain a copy of the database for historical records. It was necessary to terminate RAATS because a decrease in agency resources made it impossible to continue to update the information contained in the database.

Date of Government Version: 04/17/1995	Source: EPA
Date Data Arrived at EDR: 07/03/1995	Telephone: 202-564-4104
Date Made Active in Reports: 08/07/1995	Last EDR Contact: 06/02/2008
Number of Days to Update: 35	Next Scheduled EDR Contact: 09/01/2008
	Data Release Frequency: No Update Planned

## PRP: Potentially Responsible Parties

A listing of verified Potentially Responsible Parties

Date of Government Version: 10/25/2013	Source: EPA
Date Data Arrived at EDR: 10/17/2014	Telephone: 202-564-6023
Date Made Active in Reports: 10/20/2014	Last EDR Contact: 07/06/2018
Number of Days to Update: 3	Next Scheduled EDR Contact: 08/20/2018
	Data Release Frequency: Quarterly

## PADS: PCB Activity Database System

PCB Activity Database. PADS Identifies generators, transporters, commercial storers and/or brokers and disposers of PCB's who are required to notify the EPA of such activities.

Date of Government Version: 06/01/2017	Source: EPA
Date Data Arrived at EDR: 06/09/2017	Telephone: 202-566-0500
Date Made Active in Reports: 10/13/2017	Last EDR Contact: 07/13/2018
Number of Days to Update: 126	Next Scheduled EDR Contact: 10/22/2018
	Data Release Frequency: Annually

## ICIS: Integrated Compliance Information System

The Integrated Compliance Information System (ICIS) supports the information needs of the national enforcement and compliance program as well as the unique needs of the National Pollutant Discharge Elimination System (NPDES) program.

Date of Government Version: 11/18/2016	Source: Environmental Protection Agency
Date Data Arrived at EDR: 11/23/2016	Telephone: 202-564-2501
Date Made Active in Reports: 02/10/2017	Last EDR Contact: 07/09/2018
Number of Days to Update: 79	Next Scheduled EDR Contact: 10/22/2018
	Data Release Frequency: Quarterly

# GOVERNMENT RECORDS SEARCHED / DATA CURRENCY TRACKING

**FTTS: FIFRA/ TSCA Tracking System - FIFRA (Federal Insecticide, Fungicide, & Rodenticide Act)/TSCA (Toxic Substances Control Act)**  
FTTS tracks administrative cases and pesticide enforcement actions and compliance activities related to FIFRA, TSCA and EPCRA (Emergency Planning and Community Right-to-Know Act). To maintain currency, EDR contacts the Agency on a quarterly basis.

Date of Government Version: 04/09/2009	Source: EPA/Office of Prevention, Pesticides and Toxic Substances
Date Data Arrived at EDR: 04/16/2009	Telephone: 202-566-1667
Date Made Active in Reports: 05/11/2009	Last EDR Contact: 08/18/2017
Number of Days to Update: 25	Next Scheduled EDR Contact: 12/04/2017
	Data Release Frequency: Quarterly

**FTTS INSP: FIFRA/ TSCA Tracking System - FIFRA (Federal Insecticide, Fungicide, & Rodenticide Act)/TSCA (Toxic Substances Control Act)**  
A listing of FIFRA/TSCA Tracking System (FTTS) inspections and enforcements.

Date of Government Version: 04/09/2009	Source: EPA
Date Data Arrived at EDR: 04/16/2009	Telephone: 202-566-1667
Date Made Active in Reports: 05/11/2009	Last EDR Contact: 08/18/2017
Number of Days to Update: 25	Next Scheduled EDR Contact: 12/04/2017
	Data Release Frequency: Quarterly

**MLTS: Material Licensing Tracking System**

MLTS is maintained by the Nuclear Regulatory Commission and contains a list of approximately 8,100 sites which possess or use radioactive materials and which are subject to NRC licensing requirements. To maintain currency, EDR contacts the Agency on a quarterly basis.

Date of Government Version: 08/30/2016	Source: Nuclear Regulatory Commission
Date Data Arrived at EDR: 09/08/2016	Telephone: 301-415-7169
Date Made Active in Reports: 10/21/2016	Last EDR Contact: 05/03/2018
Number of Days to Update: 43	Next Scheduled EDR Contact: 08/20/2018
	Data Release Frequency: Quarterly

**COAL ASH DOE: Steam-Electric Plant Operation Data**

A listing of power plants that store ash in surface ponds.

Date of Government Version: 12/31/2005	Source: Department of Energy
Date Data Arrived at EDR: 08/07/2009	Telephone: 202-586-8719
Date Made Active in Reports: 10/22/2009	Last EDR Contact: 06/07/2018
Number of Days to Update: 76	Next Scheduled EDR Contact: 09/17/2018
	Data Release Frequency: Varies

**COAL ASH EPA: Coal Combustion Residues Surface Impoundments List**

A listing of coal combustion residues surface impoundments with high hazard potential ratings.

Date of Government Version: 07/01/2014	Source: Environmental Protection Agency
Date Data Arrived at EDR: 09/10/2014	Telephone: N/A
Date Made Active in Reports: 10/20/2014	Last EDR Contact: 06/04/2018
Number of Days to Update: 40	Next Scheduled EDR Contact: 09/17/2018
	Data Release Frequency: Varies

**PCB TRANSFORMER: PCB Transformer Registration Database**

The database of PCB transformer registrations that includes all PCB registration submittals.

Date of Government Version: 05/24/2017	Source: Environmental Protection Agency
Date Data Arrived at EDR: 11/30/2017	Telephone: 202-566-0517
Date Made Active in Reports: 12/15/2017	Last EDR Contact: 04/27/2018
Number of Days to Update: 15	Next Scheduled EDR Contact: 08/06/2018
	Data Release Frequency: Varies

**RADINFO: Radiation Information Database**

The Radiation Information Database (RADINFO) contains information about facilities that are regulated by U.S. Environmental Protection Agency (EPA) regulations for radiation and radioactivity.

# GOVERNMENT RECORDS SEARCHED / DATA CURRENCY TRACKING

Date of Government Version: 04/03/2018  
Date Data Arrived at EDR: 04/05/2018  
Date Made Active in Reports: 06/29/2018  
Number of Days to Update: 85

Source: Environmental Protection Agency  
Telephone: 202-343-9775  
Last EDR Contact: 07/05/2018  
Next Scheduled EDR Contact: 10/15/2018  
Data Release Frequency: Quarterly

## HIST FTTS: FIFRA/TSCA Tracking System Administrative Case Listing

A complete administrative case listing from the FIFRA/TSCA Tracking System (FTTS) for all ten EPA regions. The information was obtained from the National Compliance Database (NCDB). NCDB supports the implementation of FIFRA (Federal Insecticide, Fungicide, and Rodenticide Act) and TSCA (Toxic Substances Control Act). Some EPA regions are now closing out records. Because of that, and the fact that some EPA regions are not providing EPA Headquarters with updated records, it was decided to create a HIST FTTS database. It included records that may not be included in the newer FTTS database updates. This database is no longer updated.

Date of Government Version: 10/19/2006  
Date Data Arrived at EDR: 03/01/2007  
Date Made Active in Reports: 04/10/2007  
Number of Days to Update: 40

Source: Environmental Protection Agency  
Telephone: 202-564-2501  
Last EDR Contact: 12/17/2007  
Next Scheduled EDR Contact: 03/17/2008  
Data Release Frequency: No Update Planned

## HIST FTTS INSP: FIFRA/TSCA Tracking System Inspection & Enforcement Case Listing

A complete inspection and enforcement case listing from the FIFRA/TSCA Tracking System (FTTS) for all ten EPA regions. The information was obtained from the National Compliance Database (NCDB). NCDB supports the implementation of FIFRA (Federal Insecticide, Fungicide, and Rodenticide Act) and TSCA (Toxic Substances Control Act). Some EPA regions are now closing out records. Because of that, and the fact that some EPA regions are not providing EPA Headquarters with updated records, it was decided to create a HIST FTTS database. It included records that may not be included in the newer FTTS database updates. This database is no longer updated.

Date of Government Version: 10/19/2006  
Date Data Arrived at EDR: 03/01/2007  
Date Made Active in Reports: 04/10/2007  
Number of Days to Update: 40

Source: Environmental Protection Agency  
Telephone: 202-564-2501  
Last EDR Contact: 12/17/2008  
Next Scheduled EDR Contact: 03/17/2008  
Data Release Frequency: No Update Planned

## DOT OPS: Incident and Accident Data

Department of Transportation, Office of Pipeline Safety Incident and Accident data.

Date of Government Version: 07/31/2012  
Date Data Arrived at EDR: 08/07/2012  
Date Made Active in Reports: 09/18/2012  
Number of Days to Update: 42

Source: Department of Transportation, Office of Pipeline Safety  
Telephone: 202-366-4595  
Last EDR Contact: 05/03/2018  
Next Scheduled EDR Contact: 08/13/2018  
Data Release Frequency: Varies

## CONSENT: Superfund (CERCLA) Consent Decrees

Major legal settlements that establish responsibility and standards for cleanup at NPL (Superfund) sites. Released periodically by United States District Courts after settlement by parties to litigation matters.

Date of Government Version: 03/31/2018  
Date Data Arrived at EDR: 04/16/2018  
Date Made Active in Reports: 06/29/2018  
Number of Days to Update: 74

Source: Department of Justice, Consent Decree Library  
Telephone: Varies  
Last EDR Contact: 07/09/2018  
Next Scheduled EDR Contact: 10/01/2018  
Data Release Frequency: Varies

## BRS: Biennial Reporting System

The Biennial Reporting System is a national system administered by the EPA that collects data on the generation and management of hazardous waste. BRS captures detailed data from two groups: Large Quantity Generators (LQG) and Treatment, Storage, and Disposal Facilities.

Date of Government Version: 12/31/2015  
Date Data Arrived at EDR: 02/22/2017  
Date Made Active in Reports: 09/28/2017  
Number of Days to Update: 218

Source: EPA/NTIS  
Telephone: 800-424-9346  
Last EDR Contact: 06/28/2018  
Next Scheduled EDR Contact: 09/03/2018  
Data Release Frequency: Biennially

# GOVERNMENT RECORDS SEARCHED / DATA CURRENCY TRACKING

## INDIAN RESERV: Indian Reservations

This map layer portrays Indian administered lands of the United States that have any area equal to or greater than 640 acres.

Date of Government Version: 12/31/2014	Source: USGS
Date Data Arrived at EDR: 07/14/2015	Telephone: 202-208-3710
Date Made Active in Reports: 01/10/2017	Last EDR Contact: 07/11/2018
Number of Days to Update: 546	Next Scheduled EDR Contact: 10/22/2018
	Data Release Frequency: Semi-Annually

## FUSRAP: Formerly Utilized Sites Remedial Action Program

DOE established the Formerly Utilized Sites Remedial Action Program (FUSRAP) in 1974 to remediate sites where radioactive contamination remained from Manhattan Project and early U.S. Atomic Energy Commission (AEC) operations.

Date of Government Version: 12/23/2016	Source: Department of Energy
Date Data Arrived at EDR: 12/27/2016	Telephone: 202-586-3559
Date Made Active in Reports: 02/17/2017	Last EDR Contact: 05/07/2018
Number of Days to Update: 52	Next Scheduled EDR Contact: 08/20/2018
	Data Release Frequency: Varies

## UMTRA: Uranium Mill Tailings Sites

Uranium ore was mined by private companies for federal government use in national defense programs. When the mills shut down, large piles of the sand-like material (mill tailings) remain after uranium has been extracted from the ore. Levels of human exposure to radioactive materials from the piles are low; however, in some cases tailings were used as construction materials before the potential health hazards of the tailings were recognized.

Date of Government Version: 06/23/2017	Source: Department of Energy
Date Data Arrived at EDR: 10/11/2017	Telephone: 505-845-0011
Date Made Active in Reports: 11/03/2017	Last EDR Contact: 05/18/2018
Number of Days to Update: 23	Next Scheduled EDR Contact: 09/03/2018
	Data Release Frequency: Varies

## LEAD SMELTER 1: Lead Smelter Sites

A listing of former lead smelter site locations.

Date of Government Version: 05/13/2018	Source: Environmental Protection Agency
Date Data Arrived at EDR: 05/30/2018	Telephone: 703-603-8787
Date Made Active in Reports: 06/29/2018	Last EDR Contact: 07/06/2018
Number of Days to Update: 30	Next Scheduled EDR Contact: 10/15/2018
	Data Release Frequency: Varies

## LEAD SMELTER 2: Lead Smelter Sites

A list of several hundred sites in the U.S. where secondary lead smelting was done from 1931 and 1964. These sites may pose a threat to public health through ingestion or inhalation of contaminated soil or dust

Date of Government Version: 04/05/2001	Source: American Journal of Public Health
Date Data Arrived at EDR: 10/27/2010	Telephone: 703-305-6451
Date Made Active in Reports: 12/02/2010	Last EDR Contact: 12/02/2009
Number of Days to Update: 36	Next Scheduled EDR Contact: N/A
	Data Release Frequency: No Update Planned

## US AIRS (AFS): Aerometric Information Retrieval System Facility Subsystem (AFS)

The database is a sub-system of Aerometric Information Retrieval System (AIRS). AFS contains compliance data on air pollution point sources regulated by the U.S. EPA and/or state and local air regulatory agencies. This information comes from source reports by various stationary sources of air pollution, such as electric power plants, steel mills, factories, and universities, and provides information about the air pollutants they produce. Action, air program, air program pollutant, and general level plant data. It is used to track emissions and compliance data from industrial plants.

# GOVERNMENT RECORDS SEARCHED / DATA CURRENCY TRACKING

Date of Government Version: 10/12/2016  
Date Data Arrived at EDR: 10/26/2016  
Date Made Active in Reports: 02/03/2017  
Number of Days to Update: 100

Source: EPA  
Telephone: 202-564-2496  
Last EDR Contact: 09/26/2017  
Next Scheduled EDR Contact: 01/08/2018  
Data Release Frequency: Annually

## US AIRS MINOR: Air Facility System Data A listing of minor source facilities.

Date of Government Version: 10/12/2016  
Date Data Arrived at EDR: 10/26/2016  
Date Made Active in Reports: 02/03/2017  
Number of Days to Update: 100

Source: EPA  
Telephone: 202-564-2496  
Last EDR Contact: 09/26/2017  
Next Scheduled EDR Contact: 01/08/2018  
Data Release Frequency: Annually

## US MINES: Mines Master Index File

Contains all mine identification numbers issued for mines active or opened since 1971. The data also includes violation information.

Date of Government Version: 05/03/2018  
Date Data Arrived at EDR: 05/31/2018  
Date Made Active in Reports: 06/29/2018  
Number of Days to Update: 29

Source: Department of Labor, Mine Safety and Health Administration  
Telephone: 303-231-5959  
Last EDR Contact: 05/31/2018  
Next Scheduled EDR Contact: 09/10/2018  
Data Release Frequency: Semi-Annually

## US MINES 2: Ferrous and Nonferrous Metal Mines Database Listing

This map layer includes ferrous (ferrous metal mines are facilities that extract ferrous metals, such as iron ore or molybdenum) and nonferrous (Nonferrous metal mines are facilities that extract nonferrous metals, such as gold, silver, copper, zinc, and lead) metal mines in the United States.

Date of Government Version: 12/05/2005  
Date Data Arrived at EDR: 02/29/2008  
Date Made Active in Reports: 04/18/2008  
Number of Days to Update: 49

Source: USGS  
Telephone: 703-648-7709  
Last EDR Contact: 05/30/2018  
Next Scheduled EDR Contact: 09/10/2018  
Data Release Frequency: Varies

## US MINES 3: Active Mines & Mineral Plants Database Listing

Active Mines and Mineral Processing Plant operations for commodities monitored by the Minerals Information Team of the USGS.

Date of Government Version: 04/14/2011  
Date Data Arrived at EDR: 06/08/2011  
Date Made Active in Reports: 09/13/2011  
Number of Days to Update: 97

Source: USGS  
Telephone: 703-648-7709  
Last EDR Contact: 05/30/2018  
Next Scheduled EDR Contact: 09/10/2018  
Data Release Frequency: Varies

## ABANDONED MINES: Abandoned Mines

An inventory of land and water impacted by past mining (primarily coal mining) is maintained by OSMRE to provide information needed to implement the Surface Mining Control and Reclamation Act of 1977 (SMCRA). The inventory contains information on the location, type, and extent of AML impacts, as well as, information on the cost associated with the reclamation of those problems. The inventory is based upon field surveys by State, Tribal, and OSMRE program officials. It is dynamic to the extent that it is modified as new problems are identified and existing problems are reclaimed.

Date of Government Version: 03/08/2018  
Date Data Arrived at EDR: 03/13/2018  
Date Made Active in Reports: 06/08/2018  
Number of Days to Update: 87

Source: Department of Interior  
Telephone: 202-208-2609  
Last EDR Contact: 06/20/2018  
Next Scheduled EDR Contact: 09/24/2018  
Data Release Frequency: Quarterly



# GOVERNMENT RECORDS SEARCHED / DATA CURRENCY TRACKING

## FINDS: Facility Index System/Facility Registry System

Facility Index System. FINDS contains both facility information and 'pointers' to other sources that contain more detail. EDR includes the following FINDS databases in this report: PCS (Permit Compliance System), AIRS (Aerometric Information Retrieval System), DOCKET (Enforcement Docket used to manage and track information on civil judicial enforcement cases for all environmental statutes), FURS (Federal Underground Injection Control), C-DOCKET (Criminal Docket System used to track criminal enforcement actions for all environmental statutes), FFIS (Federal Facilities Information System), STATE (State Environmental Laws and Statutes), and PADS (PCB Activity Data System).

Date of Government Version: 02/21/2018	Source: EPA
Date Data Arrived at EDR: 02/23/2018	Telephone: (312) 353-2000
Date Made Active in Reports: 03/23/2018	Last EDR Contact: 06/06/2018
Number of Days to Update: 28	Next Scheduled EDR Contact: 09/17/2018
	Data Release Frequency: Quarterly

## UXO: Unexploded Ordnance Sites

A listing of unexploded ordnance site locations

Date of Government Version: 09/30/2016	Source: Department of Defense
Date Data Arrived at EDR: 10/31/2017	Telephone: 703-704-1564
Date Made Active in Reports: 01/12/2018	Last EDR Contact: 07/13/2018
Number of Days to Update: 73	Next Scheduled EDR Contact: 10/29/2018
	Data Release Frequency: Varies

## ECHO: Enforcement & Compliance History Information

ECHO provides integrated compliance and enforcement information for about 800,000 regulated facilities nationwide.

Date of Government Version: 02/25/2018	Source: Environmental Protection Agency
Date Data Arrived at EDR: 03/17/2018	Telephone: 202-564-2280
Date Made Active in Reports: 06/08/2018	Last EDR Contact: 06/06/2018
Number of Days to Update: 83	Next Scheduled EDR Contact: 09/17/2018
	Data Release Frequency: Quarterly

## DOCKET HWC: Hazardous Waste Compliance Docket Listing

A complete list of the Federal Agency Hazardous Waste Compliance Docket Facilities.

Date of Government Version: 01/04/2018	Source: Environmental Protection Agency
Date Data Arrived at EDR: 01/19/2018	Telephone: 202-564-0527
Date Made Active in Reports: 04/13/2018	Last EDR Contact: 06/01/2018
Number of Days to Update: 84	Next Scheduled EDR Contact: 09/10/2018
	Data Release Frequency: Varies

## FUELS PROGRAM: EPA Fuels Program Registered Listing

This listing includes facilities that are registered under the Part 80 (Code of Federal Regulations) EPA Fuels Programs. All companies now are required to submit new and updated registrations.

Date of Government Version: 02/20/2018	Source: EPA
Date Data Arrived at EDR: 02/21/2018	Telephone: 800-385-6164
Date Made Active in Reports: 03/23/2018	Last EDR Contact: 05/23/2018
Number of Days to Update: 30	Next Scheduled EDR Contact: 09/03/2018
	Data Release Frequency: Quarterly

## AIRS: Permitted Sources & Emissions Listing

Current permitted sources and emissions inventory information.

Date of Government Version: 08/03/2016	Source: Department of Environmental Management
Date Data Arrived at EDR: 08/05/2016	Telephone: 317-233-0185
Date Made Active in Reports: 08/23/2016	Last EDR Contact: 06/28/2018
Number of Days to Update: 18	Next Scheduled EDR Contact: 10/15/2018
	Data Release Frequency: Varies

# GOVERNMENT RECORDS SEARCHED / DATA CURRENCY TRACKING

## ASBESTOS: Asbestos Notification Listing

A listing of asbestos notification site locations.

Date of Government Version: 04/25/2018  
Date Data Arrived at EDR: 05/02/2018  
Date Made Active in Reports: 05/24/2018  
Number of Days to Update: 22

Source: Department of Environmental Management  
Telephone: 317-233-0178  
Last EDR Contact: 04/25/2018  
Next Scheduled EDR Contact: 08/13/2018  
Data Release Frequency: Varies

## BULK: Registered Bulk Fertilizer and Pesticide Storage Facilities

A listing of registered dry or liquid bulk fertilizer and pesticide storage facilities.

Date of Government Version: 05/01/2017  
Date Data Arrived at EDR: 05/11/2017  
Date Made Active in Reports: 09/07/2017  
Number of Days to Update: 119

Source: Office of Indiana State Chemist  
Telephone: 765-494-0579  
Last EDR Contact: 05/23/2018  
Next Scheduled EDR Contact: 08/13/2018  
Data Release Frequency: Varies

## CFO: Confined Feeding Operations

This dataset consists of Confined Feeding Operations - i.e. A swine, chicken, turkey, beef or dairy agri-business that has large enough numbers of animals that IDEM regulates for environmental concerns, as defined by IC 13-18-10 of the Indiana Code.

Date of Government Version: 09/03/2013  
Date Data Arrived at EDR: 12/11/2013  
Date Made Active in Reports: 01/17/2014  
Number of Days to Update: 37

Source: Department of Environmental Management  
Telephone: 317-232-8726  
Last EDR Contact: 12/12/2014  
Next Scheduled EDR Contact: 03/23/2015  
Data Release Frequency: Varies

## COAL ASH: Coal Ash Disposal Sites

A listing of coal ash disposal site locations.

Date of Government Version: 11/19/2016  
Date Data Arrived at EDR: 01/04/2017  
Date Made Active in Reports: 01/20/2017  
Number of Days to Update: 16

Source: Department of Environmental Management  
Telephone: 317-233-4624  
Last EDR Contact: 07/05/2018  
Next Scheduled EDR Contact: 09/24/2018  
Data Release Frequency: Varies

## DRYCLEANERS: Drycleaner Facility Listing

A list of drycleaners involved in the Indiana 5-Star Environmental Recognition Program. It is a voluntary program that ranks participating drycleaners on a scale of one to five stars. The program recognizes those drycleaners willing to do more for the environment and worker safety than the rules require. These drycleaners are going above and beyond the rules to protect the environment, their employees and their neighbors and customers.

Date of Government Version: 10/17/2017  
Date Data Arrived at EDR: 03/13/2018  
Date Made Active in Reports: 04/18/2018  
Number of Days to Update: 36

Source: Department of Environmental Management  
Telephone: 800-988-7901  
Last EDR Contact: 06/07/2018  
Next Scheduled EDR Contact: 09/24/2018  
Data Release Frequency: Varies

## Financial Assurance 1: Financial Assurance Information Listing

Financial assurance information.

Date of Government Version: 04/04/2018  
Date Data Arrived at EDR: 04/06/2018  
Date Made Active in Reports: 05/24/2018  
Number of Days to Update: 48

Source: Department of Environmental Management  
Telephone: 317-233-1052  
Last EDR Contact: 07/11/2018  
Next Scheduled EDR Contact: 10/15/2018  
Data Release Frequency: Varies

# GOVERNMENT RECORDS SEARCHED / DATA CURRENCY TRACKING

## Financial Assurance 2: Financial Assurance Information Listing

Financial assurance information for solid waste facilities. Financial assurance is intended to ensure that resources are available to pay for the cost of closure, post-closure care, and corrective measures if the owner or operator of a regulated facility is unable or unwilling to pay.

Date of Government Version: 04/04/2018	Source: Department of Environmental Management
Date Data Arrived at EDR: 04/06/2018	Telephone: 317-233-1052
Date Made Active in Reports: 05/24/2018	Last EDR Contact: 07/11/2018
Number of Days to Update: 48	Next Scheduled EDR Contact: 10/15/2018
	Data Release Frequency: Varies

## IND WASTE: Industrial Waste Sites Listing

The listing contains industrial waste site locations in Indiana, provided by personnel of Indiana Department of Environmental Management, Office of Land Quality.

Date of Government Version: 08/04/2015	Source: Department of Environmental Management
Date Data Arrived at EDR: 09/09/2015	Telephone: 317-232-8726
Date Made Active in Reports: 10/07/2015	Last EDR Contact: 06/08/2018
Number of Days to Update: 28	Next Scheduled EDR Contact: 09/17/2018
	Data Release Frequency: Quarterly

## IN MANIFEST: Manifest Data

Manifest is a document that lists and tracks hazardous waste from the generator through transporters to a tsd facility.

Date of Government Version: 12/31/2016	Source: Department of Environmental Management
Date Data Arrived at EDR: 10/03/2017	Telephone: 317-233-4624
Date Made Active in Reports: 12/05/2017	Last EDR Contact: 07/06/2018
Number of Days to Update: 63	Next Scheduled EDR Contact: 10/15/2018
	Data Release Frequency: Annually

## NPDES: NPDES Permit Listing

A listing of active NPDES Permit Section facility locations.

Date of Government Version: 04/29/2018	Source: Department of Environmental Management
Date Data Arrived at EDR: 05/04/2018	Telephone: 317-233-0676
Date Made Active in Reports: 05/24/2018	Last EDR Contact: 07/05/2018
Number of Days to Update: 20	Next Scheduled EDR Contact: 10/22/2018
	Data Release Frequency: Varies

## OISC: Office of Indiana State Chemist Database

Restricted use pesticide dealers and pesticide & fertilizer applicators.

Date of Government Version: 03/19/2018	Source: Office of Indiana State Chemist & Seed
Date Data Arrived at EDR: 03/21/2018	Telephone: 765-494-1492
Date Made Active in Reports: 04/18/2018	Last EDR Contact: 06/20/2018
Number of Days to Update: 28	Next Scheduled EDR Contact: 10/01/2018
	Data Release Frequency: Quarterly

## SCP: State Cleanup Program Sites

The goals for the State Cleanup Section are to mitigate risk to human health and the environment.

Date of Government Version: 08/29/2016	Source: Department of Environmental Management
Date Data Arrived at EDR: 08/29/2016	Telephone: 317-233-0068
Date Made Active in Reports: 10/20/2016	Last EDR Contact: 07/05/2018
Number of Days to Update: 52	Next Scheduled EDR Contact: 10/22/2018
	Data Release Frequency: Quarterly

## TIER 2: Tier 2 Facility Listing

A listing of facilities which store or manufacture hazardous materials that submit a chemical inventory report.

# GOVERNMENT RECORDS SEARCHED / DATA CURRENCY TRACKING

Date of Government Version: 12/31/2016  
Date Data Arrived at EDR: 07/25/2017  
Date Made Active in Reports: 09/07/2017  
Number of Days to Update: 44

Source: Department of Environmental Management  
Telephone: 317-233-0066  
Last EDR Contact: 06/07/2018  
Next Scheduled EDR Contact: 09/10/2018  
Data Release Frequency: Varies

## UIC: UIC Site Listing

A listing of class II well locations

Date of Government Version: 02/23/2018  
Date Data Arrived at EDR: 02/23/2018  
Date Made Active in Reports: 04/19/2018  
Number of Days to Update: 55

Source: Department of Natural Resources  
Telephone: 317-232-0045  
Last EDR Contact: 05/29/2018  
Next Scheduled EDR Contact: 09/10/2018  
Data Release Frequency: Varies

## EDR HIGH RISK HISTORICAL RECORDS

### *EDR Exclusive Records*

#### EDR MGP: EDR Proprietary Manufactured Gas Plants

The EDR Proprietary Manufactured Gas Plant Database includes records of coal gas plants (manufactured gas plants) compiled by EDR's researchers. Manufactured gas sites were used in the United States from the 1800's to 1950's to produce a gas that could be distributed and used as fuel. These plants used whale oil, rosin, coal, or a mixture of coal, oil, and water that also produced a significant amount of waste. Many of the byproducts of the gas production, such as coal tar (oily waste containing volatile and non-volatile chemicals), sludges, oils and other compounds are potentially hazardous to human health and the environment. The byproduct from this process was frequently disposed of directly at the plant site and can remain or spread slowly, serving as a continuous source of soil and groundwater contamination.

Date of Government Version: N/A  
Date Data Arrived at EDR: N/A  
Date Made Active in Reports: N/A  
Number of Days to Update: N/A

Source: EDR, Inc.  
Telephone: N/A  
Last EDR Contact: N/A  
Next Scheduled EDR Contact: N/A  
Data Release Frequency: No Update Planned

#### EDR Hist Auto: EDR Exclusive Historical Auto Stations

EDR has searched selected national collections of business directories and has collected listings of potential gas station/filling station/service station sites that were available to EDR researchers. EDR's review was limited to those categories of sources that might, in EDR's opinion, include gas station/filling station/service station establishments. The categories reviewed included, but were not limited to gas, gas station, gasoline station, filling station, auto, automobile repair, auto service station, service station, etc. This database falls within a category of information EDR classifies as "High Risk Historical Records", or HRHR. EDR's HRHR effort presents unique and sometimes proprietary data about past sites and operations that typically create environmental concerns, but may not show up in current government records searches.

Date of Government Version: N/A  
Date Data Arrived at EDR: N/A  
Date Made Active in Reports: N/A  
Number of Days to Update: N/A

Source: EDR, Inc.  
Telephone: N/A  
Last EDR Contact: N/A  
Next Scheduled EDR Contact: N/A  
Data Release Frequency: Varies

#### EDR Hist Cleaner: EDR Exclusive Historical Cleaners

EDR has searched selected national collections of business directories and has collected listings of potential dry cleaner sites that were available to EDR researchers. EDR's review was limited to those categories of sources that might, in EDR's opinion, include dry cleaning establishments. The categories reviewed included, but were not limited to dry cleaners, cleaners, laundry, laundromat, cleaning/laundry, wash & dry etc. This database falls within a category of information EDR classifies as "High Risk Historical Records", or HRHR. EDR's HRHR effort presents unique and sometimes proprietary data about past sites and operations that typically create environmental concerns, but may not show up in current government records searches.

# GOVERNMENT RECORDS SEARCHED / DATA CURRENCY TRACKING

Date of Government Version: N/A  
Date Data Arrived at EDR: N/A  
Date Made Active in Reports: N/A  
Number of Days to Update: N/A

Source: EDR, Inc.  
Telephone: N/A  
Last EDR Contact: N/A  
Next Scheduled EDR Contact: N/A  
Data Release Frequency: Varies

## **EDR RECOVERED GOVERNMENT ARCHIVES**

### ***Exclusive Recovered Govt. Archives***

#### **RGA HWS: Recovered Government Archive State Hazardous Waste Facilities List**

The EDR Recovered Government Archive State Hazardous Waste database provides a list of SHWS incidents derived from historical databases and includes many records that no longer appear in current government lists. Compiled from Records formerly available from the Department of Environmental Management in Indiana.

Date of Government Version: N/A  
Date Data Arrived at EDR: 07/01/2013  
Date Made Active in Reports: 12/24/2013  
Number of Days to Update: 176

Source: Department of Environmental Management  
Telephone: N/A  
Last EDR Contact: 06/01/2012  
Next Scheduled EDR Contact: N/A  
Data Release Frequency: Varies

#### **RGA LF: Recovered Government Archive Solid Waste Facilities List**

The EDR Recovered Government Archive Landfill database provides a list of landfills derived from historical databases and includes many records that no longer appear in current government lists. Compiled from Records formerly available from the Department of Environmental Management in Indiana.

Date of Government Version: N/A  
Date Data Arrived at EDR: 07/01/2013  
Date Made Active in Reports: 01/20/2014  
Number of Days to Update: 203

Source: Department of Environmental Management  
Telephone: N/A  
Last EDR Contact: 06/01/2012  
Next Scheduled EDR Contact: N/A  
Data Release Frequency: Varies

#### **RGA LUST: Recovered Government Archive Leaking Underground Storage Tank**

The EDR Recovered Government Archive Leaking Underground Storage Tank database provides a list of LUST incidents derived from historical databases and includes many records that no longer appear in current government lists. Compiled from Records formerly available from the Department of Environmental Management in Indiana.

Date of Government Version: N/A  
Date Data Arrived at EDR: 07/01/2013  
Date Made Active in Reports: 12/24/2013  
Number of Days to Update: 176

Source: Department of Environmental Management  
Telephone: N/A  
Last EDR Contact: 06/01/2012  
Next Scheduled EDR Contact: N/A  
Data Release Frequency: Varies

## **OTHER DATABASE(S)**

Depending on the geographic area covered by this report, the data provided in these specialty databases may or may not be complete. For example, the existence of wetlands information data in a specific report does not mean that all wetlands in the area covered by the report are included. Moreover, the absence of any reported wetlands information does not necessarily mean that wetlands do not exist in the area covered by the report.

#### **CT MANIFEST: Hazardous Waste Manifest Data**

Facility and manifest data. Manifest is a document that lists and tracks hazardous waste from the generator through transporters to a tsd facility.

Date of Government Version: 01/03/2018  
Date Data Arrived at EDR: 02/14/2018  
Date Made Active in Reports: 03/22/2018  
Number of Days to Update: 36

Source: Department of Energy & Environmental Protection  
Telephone: 860-424-3375  
Last EDR Contact: 05/18/2018  
Next Scheduled EDR Contact: 08/27/2018  
Data Release Frequency: No Update Planned

# GOVERNMENT RECORDS SEARCHED / DATA CURRENCY TRACKING

## NJ MANIFEST: Manifest Information

Hazardous waste manifest information.

Date of Government Version: 12/31/2016  
Date Data Arrived at EDR: 04/11/2017  
Date Made Active in Reports: 07/27/2017  
Number of Days to Update: 107

Source: Department of Environmental Protection  
Telephone: N/A  
Last EDR Contact: 07/13/2018  
Next Scheduled EDR Contact: 10/22/2018  
Data Release Frequency: Annually

## NY MANIFEST: Facility and Manifest Data

Manifest is a document that lists and tracks hazardous waste from the generator through transporters to a TSD facility.

Date of Government Version: 04/30/2018  
Date Data Arrived at EDR: 05/03/2018  
Date Made Active in Reports: 06/07/2018  
Number of Days to Update: 35

Source: Department of Environmental Conservation  
Telephone: 518-402-8651  
Last EDR Contact: 05/03/2018  
Next Scheduled EDR Contact: 08/13/2018  
Data Release Frequency: Quarterly

## PA MANIFEST: Manifest Information

Hazardous waste manifest information.

Date of Government Version: 12/31/2016  
Date Data Arrived at EDR: 07/25/2017  
Date Made Active in Reports: 09/25/2017  
Number of Days to Update: 62

Source: Department of Environmental Protection  
Telephone: 717-783-8990  
Last EDR Contact: 07/12/2018  
Next Scheduled EDR Contact: 10/29/2018  
Data Release Frequency: Annually

## RI MANIFEST: Manifest information

Hazardous waste manifest information

Date of Government Version: 12/31/2017  
Date Data Arrived at EDR: 02/23/2018  
Date Made Active in Reports: 04/09/2018  
Number of Days to Update: 45

Source: Department of Environmental Management  
Telephone: 401-222-2797  
Last EDR Contact: 05/21/2018  
Next Scheduled EDR Contact: 09/03/2018  
Data Release Frequency: Annually

## VT MANIFEST: Hazardous Waste Manifest Data

Hazardous waste manifest information.

Date of Government Version: 05/16/2018  
Date Data Arrived at EDR: 05/23/2018  
Date Made Active in Reports: 07/03/2018  
Number of Days to Update: 41

Source: Department of Environmental Conservation  
Telephone: 802-241-3443  
Last EDR Contact: 07/16/2018  
Next Scheduled EDR Contact: 10/29/2018  
Data Release Frequency: Annually

## WI MANIFEST: Manifest Information

Hazardous waste manifest information.

Date of Government Version: 12/31/2017  
Date Data Arrived at EDR: 06/15/2018  
Date Made Active in Reports: 07/09/2018  
Number of Days to Update: 24

Source: Department of Natural Resources  
Telephone: N/A  
Last EDR Contact: 06/11/2018  
Next Scheduled EDR Contact: 09/24/2018  
Data Release Frequency: Annually

## Oil/Gas Pipelines

Source: PennWell Corporation

Petroleum Bundle (Crude Oil, Refined Products, Petrochemicals, Gas Liquids (LPG/NGL), and Specialty Gases (Miscellaneous)) N = Natural Gas Bundle (Natural Gas, Gas Liquids (LPG/NGL), and Specialty Gases (Miscellaneous)). This map includes information copyrighted by PennWell Corporation. This information is provided on a best effort basis and PennWell Corporation does not guarantee its accuracy nor warrant its fitness for any particular purpose. Such information has been reprinted with the permission of PennWell.

## Electric Power Transmission Line Data

Source: PennWell Corporation

This map includes information copyrighted by PennWell Corporation. This information is provided on a best effort basis and PennWell Corporation does not guarantee its accuracy nor warrant its fitness for any particular purpose. Such information has been reprinted with the permission of PennWell.

## GOVERNMENT RECORDS SEARCHED / DATA CURRENCY TRACKING

**Sensitive Receptors:** There are individuals deemed sensitive receptors due to their fragile immune systems and special sensitivity to environmental discharges. These sensitive receptors typically include the elderly, the sick, and children. While the location of all sensitive receptors cannot be determined, EDR indicates those buildings and facilities - schools, daycares, hospitals, medical centers, and nursing homes - where individuals who are sensitive receptors are likely to be located.

### AHA Hospitals:

Source: American Hospital Association, Inc.

Telephone: 312-280-5991

The database includes a listing of hospitals based on the American Hospital Association's annual survey of hospitals.

### Medical Centers: Provider of Services Listing

Source: Centers for Medicare & Medicaid Services

Telephone: 410-786-3000

A listing of hospitals with Medicare provider number, produced by Centers of Medicare & Medicaid Services, a federal agency within the U.S. Department of Health and Human Services.

### Nursing Homes

Source: National Institutes of Health

Telephone: 301-594-6248

Information on Medicare and Medicaid certified nursing homes in the United States.

### Public Schools

Source: National Center for Education Statistics

Telephone: 202-502-7300

The National Center for Education Statistics' primary database on elementary and secondary public education in the United States. It is a comprehensive, annual, national statistical database of all public elementary and secondary schools and school districts, which contains data that are comparable across all states.

### Private Schools

Source: National Center for Education Statistics

Telephone: 202-502-7300

The National Center for Education Statistics' primary database on private school locations in the United States.

### Daycare Centers: Child Care Listing

Source: Family & Social Services Administration

Telephone: 317-232-4740

**Flood Zone Data:** This data was obtained from the Federal Emergency Management Agency (FEMA). It depicts 100-year and 500-year flood zones as defined by FEMA. It includes the National Flood Hazard Layer (NFHL) which incorporates Flood Insurance Rate Map (FIRM) data and Q3 data from FEMA in areas not covered by NFHL.

Source: FEMA

Telephone: 877-336-2627

Date of Government Version: 2003, 2015

**NWI:** National Wetlands Inventory. This data, available in select counties across the country, was obtained by EDR in 2002, 2005 and 2010 from the U.S. Fish and Wildlife Service.

### State Wetlands Data: Wetland Inventory

Source: US Fish & Wildlife Service

Telephone: 703-358-2171

### Current USGS 7.5 Minute Topographic Map

Source: U.S. Geological Survey

# GOVERNMENT RECORDS SEARCHED / DATA CURRENCY TRACKING

## STREET AND ADDRESS INFORMATION

© 2015 TomTom North America, Inc. All rights reserved. This material is proprietary and the subject of copyright protection and other intellectual property rights owned by or licensed to Tele Atlas North America, Inc. The use of this material is subject to the terms of a license agreement. You will be held liable for any unauthorized copying or disclosure of this material.



## GEOCHECK<sup>®</sup> - PHYSICAL SETTING SOURCE ADDENDUM

### TARGET PROPERTY ADDRESS

FORMER CABINET MANUFACTURER  
911 NORTH KEALING AVENUE  
INDIANAPOLIS, IN 46201

### TARGET PROPERTY COORDINATES

Latitude (North):	39.779488 - 39° 46' 46.16"
Longitude (West):	86.10396 - 86° 6' 14.26"
Universal Tranverse Mercator:	Zone 16
UTM X (Meters):	576733.8
UTM Y (Meters):	4403457.5
Elevation:	779 ft. above sea level

### USGS TOPOGRAPHIC MAP

Target Property Map:	5946966 INDIANAPOLIS EAST, IN
Version Date:	2013
Northwest Map:	5947060 INDIANAPOLIS WEST, IN
Version Date:	2013

EDR's GeoCheck Physical Setting Source Addendum is provided to assist the environmental professional in forming an opinion about the impact of potential contaminant migration.

Assessment of the impact of contaminant migration generally has two principal investigative components:

1. Groundwater flow direction, and
2. Groundwater flow velocity.

Groundwater flow direction may be impacted by surface topography, hydrology, hydrogeology, characteristics of the soil, and nearby wells. Groundwater flow velocity is generally impacted by the nature of the geologic strata.

# GEOCHECK® - PHYSICAL SETTING SOURCE SUMMARY

## GROUNDWATER FLOW DIRECTION INFORMATION

Groundwater flow direction for a particular site is best determined by a qualified environmental professional using site-specific well data. If such data is not reasonably ascertainable, it may be necessary to rely on other sources of information, such as surface topographic information, hydrologic information, hydrogeologic data collected on nearby properties, and regional groundwater flow information (from deep aquifers).

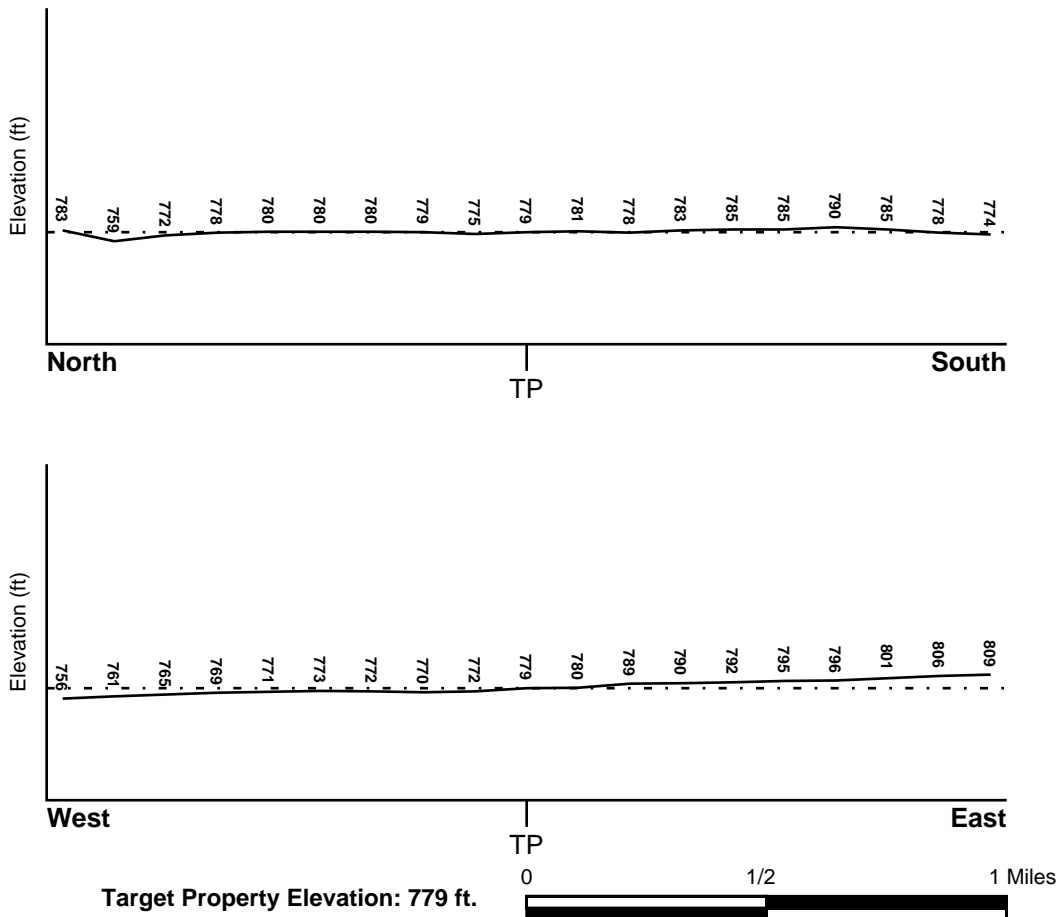
## TOPOGRAPHIC INFORMATION

Surface topography may be indicative of the direction of surficial groundwater flow. This information can be used to assist the environmental professional in forming an opinion about the impact of nearby contaminated properties or, should contamination exist on the target property, what downgradient sites might be impacted.

## TARGET PROPERTY TOPOGRAPHY

General Topographic Gradient: General West

## SURROUNDING TOPOGRAPHY: ELEVATION PROFILES



Source: Topography has been determined from the USGS 7.5' Digital Elevation Model and should be evaluated on a relative (not an absolute) basis. Relative elevation information between sites of close proximity should be field verified.

# GEOCHECK® - PHYSICAL SETTING SOURCE SUMMARY

## HYDROLOGIC INFORMATION

Surface water can act as a hydrologic barrier to groundwater flow. Such hydrologic information can be used to assist the environmental professional in forming an opinion about the impact of nearby contaminated properties or, should contamination exist on the target property, what downgradient sites might be impacted.

Refer to the Physical Setting Source Map following this summary for hydrologic information (major waterways and bodies of water).

## **FEMA FLOOD ZONE**

<u>Flood Plain Panel at Target Property</u>	<u>FEMA Source Type</u>
1801590055D	FEMA Q3 Flood data
<u>Additional Panels in search area:</u>	<u>FEMA Source Type</u>
Not Reported	

## **NATIONAL WETLAND INVENTORY**

<u>NWI Quad at Target Property</u>	<u>NWI Electronic Data Coverage</u>
INDIANAPOLIS EAST	YES - refer to the Overview Map and Detail Map

## HYDROGEOLOGIC INFORMATION

Hydrogeologic information obtained by installation of wells on a specific site can often be an indicator of groundwater flow direction in the immediate area. Such hydrogeologic information can be used to assist the environmental professional in forming an opinion about the impact of nearby contaminated properties or, should contamination exist on the target property, what downgradient sites might be impacted.

## **AQUIFLOW®**

Search Radius: 1.000 Mile.

EDR has developed the AQUIFLOW Information System to provide data on the general direction of groundwater flow at specific points. EDR has reviewed reports submitted by environmental professionals to regulatory authorities at select sites and has extracted the date of the report, groundwater flow direction as determined hydrogeologically, and the depth to water table.

<u>MAP ID</u>	<u>LOCATION FROM TP</u>	<u>GENERAL DIRECTION GROUNDWATER FLOW</u>
9	1/4 - 1/2 Mile NNE	SE
15	1/4 - 1/2 Mile SSE	NW
31	1/2 - 1 Mile WNW	SW
32	1/2 - 1 Mile North	N
35	1/2 - 1 Mile WSW	WNW
38	1/2 - 1 Mile South	WNW
49	1/2 - 1 Mile WSW	NW
2G	1/2 - 1 Mile North	N
3G	1/4 - 1/2 Mile NNE	SE
4G	1/2 - 1 Mile WNW	SW
5G	1/2 - 1 Mile WSW	WNW
6G	1/2 - 1 Mile WSW	NW
7G	1/4 - 1/2 Mile SSE	NW

## GEOCHECK® - PHYSICAL SETTING SOURCE SUMMARY

<u>MAP ID</u>	<u>LOCATION FROM TP</u>	<u>GENERAL DIRECTION GROUNDWATER FLOW</u>
8G	1/2 - 1 Mile South	WNW

For additional site information, refer to Physical Setting Source Map Findings.

## GEOCHECK® - PHYSICAL SETTING SOURCE SUMMARY

### GROUNDWATER FLOW VELOCITY INFORMATION

Groundwater flow velocity information for a particular site is best determined by a qualified environmental professional using site specific geologic and soil strata data. If such data are not reasonably ascertainable, it may be necessary to rely on other sources of information, including geologic age identification, rock stratigraphic unit and soil characteristics data collected on nearby properties and regional soil information. In general, contaminant plumes move more quickly through sandy-gravelly types of soils than silty-clayey types of soils.

### GEOLOGIC INFORMATION IN GENERAL AREA OF TARGET PROPERTY

Geologic information can be used by the environmental professional in forming an opinion about the relative speed at which contaminant migration may be occurring.

#### ROCK STRATIGRAPHIC UNIT

Era: Paleozoic  
System: Devonian  
Series: Middle Devonian  
Code: D2 (decoded above as Era, System & Series)

#### GEOLOGIC AGE IDENTIFICATION

Category: Stratified Sequence

Geologic Age and Rock Stratigraphic Unit Source: P.G. Schruben, R.E. Arndt and W.J. Bawiec, Geology of the Conterminous U.S. at 1:2,500,000 Scale - a digital representation of the 1974 P.B. King and H.M. Beikman Map, USGS Digital Data Series DDS - 11 (1994).

### DOMINANT SOIL COMPOSITION IN GENERAL AREA OF TARGET PROPERTY

The U.S. Department of Agriculture's (USDA) Soil Conservation Service (SCS) leads the National Cooperative Soil Survey (NCSS) and is responsible for collecting, storing, maintaining and distributing soil survey information for privately owned lands in the United States. A soil map in a soil survey is a representation of soil patterns in a landscape. Soil maps for STATSGO are compiled by generalizing more detailed (SSURGO) soil survey maps. The following information is based on Soil Conservation Service STATSGO data.

Soil Component Name: CROSBY

Soil Surface Texture: silt loam

Hydrologic Group: Class C - Slow infiltration rates. Soils with layers impeding downward movement of water, or soils with moderately fine or fine textures.

Soil Drainage Class: Somewhat poorly. Soils commonly have a layer with low hydraulic conductivity, wet state high in profile, etc. Depth to water table is 1 to 3 feet.

Hydric Status: Soil does not meet the requirements for a hydric soil.

Corrosion Potential - Uncoated Steel: HIGH

Depth to Bedrock Min: > 60 inches

Depth to Bedrock Max: > 60 inches

## GEOCHECK® - PHYSICAL SETTING SOURCE SUMMARY

Soil Layer Information							
Layer	Boundary		Soil Texture Class	Classification		Permeability Rate (in/hr)	Soil Reaction (pH)
	Upper	Lower		AASHTO Group	Unified Soil		
1	0 inches	14 inches	silt loam	Silt-Clay Materials (more than 35 pct. passing No. 200), Silty Soils.	FINE-GRAINED SOILS, Silts and Clays (liquid limit less than 50%), Lean Clay Soils.	Max: 2.00 Min: 0.60	Max: 7.30 Min: 5.10
2	14 inches	28 inches	clay loam	Silt-Clay Materials (more than 35 pct. passing No. 200), Clayey Soils.	FINE-GRAINED SOILS, Silts and Clays (liquid limit less than 50%), Lean Clay Soils.	Max: 0.20 Min: 0.06	Max: 7.30 Min: 5.10
3	28 inches	60 inches	loam	Silt-Clay Materials (more than 35 pct. passing No. 200), Silty Soils.	FINE-GRAINED SOILS, Silts and Clays (liquid limit less than 50%), Lean Clay Soils.	Max: 0.60 Min: 0.06	Max: 8.40 Min: 7.40

### OTHER SOIL TYPES IN AREA

Based on Soil Conservation Service STATSGO data, the following additional subordinant soil types may appear within the general area of target property.

Soil Surface Textures: silty clay loam  
sapric material

Surficial Soil Types: silty clay loam  
sapric material

Shallow Soil Types: clay loam

Deeper Soil Types: stratified  
sapric material

### LOCAL / REGIONAL WATER AGENCY RECORDS

EDR Local/Regional Water Agency records provide water well information to assist the environmental professional in assessing sources that may impact ground water flow direction, and in forming an opinion about the impact of contaminant migration on nearby drinking water wells.

# GEOCHECK® - PHYSICAL SETTING SOURCE SUMMARY

## WELL SEARCH DISTANCE INFORMATION

<u>DATABASE</u>	<u>SEARCH DISTANCE (miles)</u>
Federal USGS	1.000
Federal FRDS PWS	Nearest PWS within 0.001 miles
State Database	1.000

## **FEDERAL USGS WELL INFORMATION**

<u>MAP ID</u>	<u>WELL ID</u>	<u>LOCATION FROM TP</u>
M61	USGS40000309022	1/2 - 1 Mile SW

## **FEDERAL FRDS PUBLIC WATER SUPPLY SYSTEM INFORMATION**

<u>MAP ID</u>	<u>WELL ID</u>	<u>LOCATION FROM TP</u>
No PWS System Found		

Note: PWS System location is not always the same as well location.

## **STATE DATABASE WELL INFORMATION**

<u>MAP ID</u>	<u>WELL ID</u>	<u>LOCATION FROM TP</u>
1	INDNR3000067831	1/4 - 1/2 Mile SW
A2	INLIT2000033336	1/4 - 1/2 Mile NW
A3	INDNR3000341891	1/4 - 1/2 Mile NW
B4	INDNR3000067686	1/4 - 1/2 Mile West
B5	INDNR3000156751	1/4 - 1/2 Mile West
C6	INDNR3000251322	1/4 - 1/2 Mile SW
D7	INDNR3000067887	1/4 - 1/2 Mile NE
D8	INDNR3000156799	1/4 - 1/2 Mile NE
C10	INDNR3000032481	1/4 - 1/2 Mile SW
E11	INDNR3000032482	1/4 - 1/2 Mile SW
E12	INDNR3000156752	1/4 - 1/2 Mile SW
E13	INDNR3000180927	1/4 - 1/2 Mile SW
C14	INDNR3000179073	1/4 - 1/2 Mile SSW
C16	INDNR3000338256	1/4 - 1/2 Mile SW
17	INDNR3000157047	1/4 - 1/2 Mile South
18	INDNR3000137118	1/2 - 1 Mile SSE
F19	INDNR3000067685	1/2 - 1 Mile SW
F20	INDNR3000067723	1/2 - 1 Mile SW
F21	INDNR3000067724	1/2 - 1 Mile SW
F22	INDNR3000067545	1/2 - 1 Mile SW
F23	INDNR3000067546	1/2 - 1 Mile SW
F24	INDNR3000067547	1/2 - 1 Mile SW
F25	INDNR3000156754	1/2 - 1 Mile SW
F26	INDNR3000176159	1/2 - 1 Mile SW
F27	INDNR3000176160	1/2 - 1 Mile SW

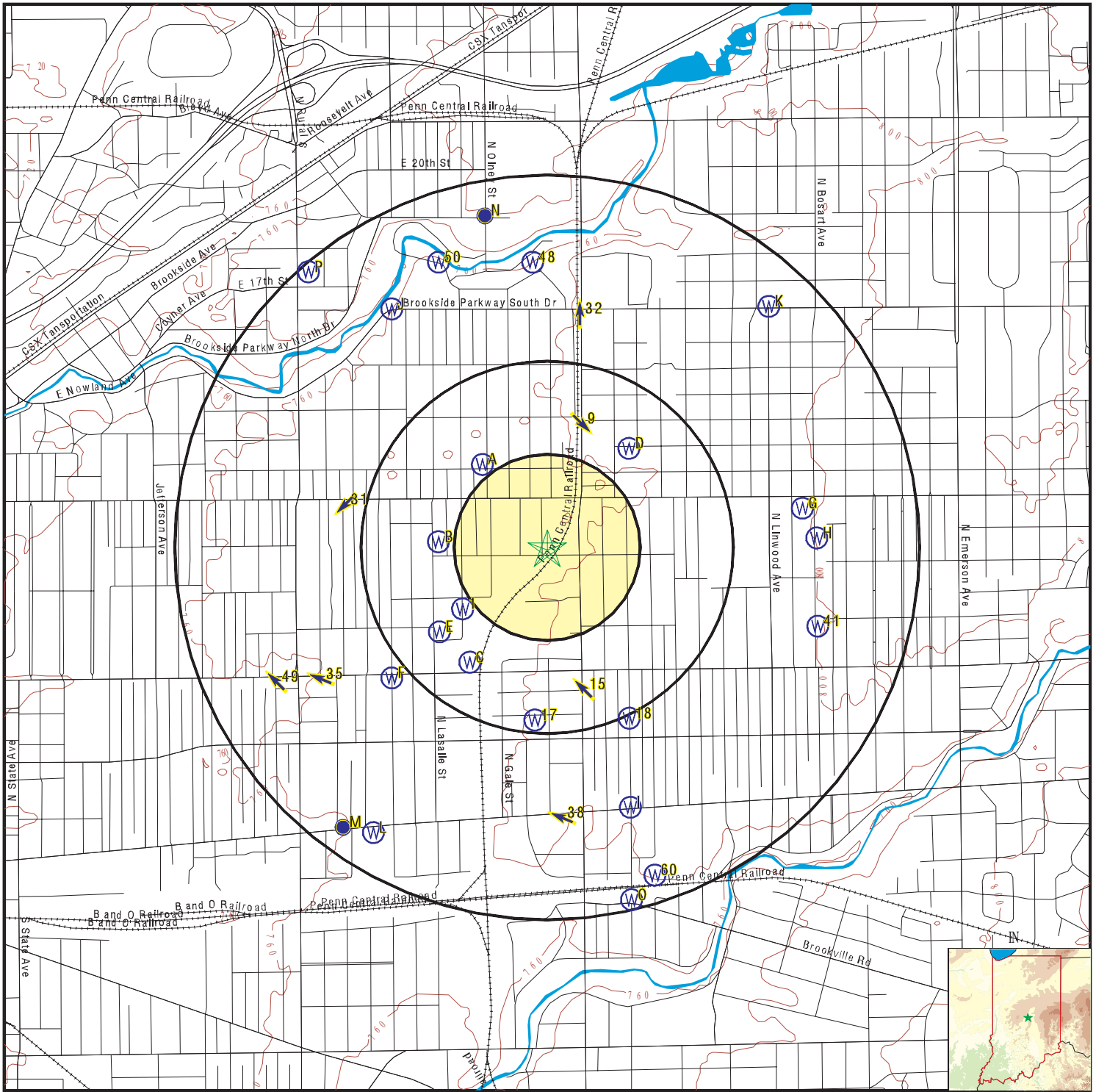
## GEOCHECK® - PHYSICAL SETTING SOURCE SUMMARY

### STATE DATABASE WELL INFORMATION

MAP ID	WELL ID	LOCATION FROM TP
F28	INDNR3000067832	1/2 - 1 Mile SW
F29	INDNR3000067833	1/2 - 1 Mile SW
F30	INDNR3000156753	1/2 - 1 Mile SW
G33	INLIT2000033245	1/2 - 1 Mile East
G34	INDNR3000337282	1/2 - 1 Mile East
H36	INDNR3000136942	1/2 - 1 Mile East
H37	INDNR3000180926	1/2 - 1 Mile East
I39	INDNR3000067830	1/2 - 1 Mile SSE
I40	INDNR3000137117	1/2 - 1 Mile SSE
41	INDNR3000001180	1/2 - 1 Mile ESE
J42	INDNR3000168106	1/2 - 1 Mile NNW
J43	INDNR3000168105	1/2 - 1 Mile NNW
J44	INDNR3000167990	1/2 - 1 Mile NNW
J45	INDNR3000168112	1/2 - 1 Mile NNW
J46	INDNR3000168108	1/2 - 1 Mile NNW
J47	INDNR3000168107	1/2 - 1 Mile NNW
48	INDNR3000168103	1/2 - 1 Mile North
50	INDNR3000168104	1/2 - 1 Mile NNW
K51	INDNR3000156678	1/2 - 1 Mile NE
K52	INDNR3000156677	1/2 - 1 Mile NE
K53	INDNR3000156800	1/2 - 1 Mile NE
K54	INDNR3000156798	1/2 - 1 Mile NE
L55	INDNR3000337667	1/2 - 1 Mile SSW
M56	INDNR3000033034	1/2 - 1 Mile SW
L57	INLIT2000032433	1/2 - 1 Mile SSW
N59	INDNR3000167989	1/2 - 1 Mile North
60	INDNR3000074625	1/2 - 1 Mile SSE
O62	INDNR3000147575	1/2 - 1 Mile SSE
O63	INDNR3000167634	1/2 - 1 Mile SSE
O64	INDNR3000167635	1/2 - 1 Mile SSE
P65	INLIT2000033724	1/2 - 1 Mile NW
P66	INDNR3000342109	1/2 - 1 Mile NW



# PHYSICAL SETTING SOURCE MAP - 5364287.2s



- County Boundary
- Major Roads
- Contour Lines
- Earthquake epicenter, Richter 5 or greater
- Water Wells
- Public Water Supply Wells
- Cluster of Multiple Icons

- Groundwater Flow Direction
- Indeterminate Groundwater Flow at Location
- Groundwater Flow Varies at Location



SITE NAME: Former Cabinet Manufacturer  
 ADDRESS: 911 North Kealing Avenue  
 Indianapolis IN 46201  
 LAT/LONG: 39.779488 / 86.10396

CLIENT: IWM Consulting Group  
 CONTACT: Hugh Smith  
 INQUIRY #: 5364287.2s  
 DATE: July 17, 2018 4:27 pm

# GEOCHECK® - PHYSICAL SETTING SOURCE MAP FINDINGS

Map ID  
 Direction  
 Distance  
 Elevation

Database      EDR ID Number

**1**  
**SW**  
**1/4 - 1/2 Mile**  
**Lower**      **IN WELLS**      **INDNR3000067831**

Objectid:	67831		
Dblrefno:	178529		
Dblaquelv:	0		
Dblbailerr:	0		
Dblbedrock:	0		
Dblpumprat:	210		
Dblbedro 1:	0		
Dblscreen:	0		
Dblstatic:	111		
Dbldepth:	0		
Strowner:	RADIO CORP OF AMERICA	Strownerad:	Not Reported
Strrng1:	4E	Strtwn1:	15N
Dblsec1:	5		
Dblutmy:	4403183		
Dblutm:	576370		
Inreserve:	0	Strreserve:	Not Reported
Strcounty:	MARION	Strtopo:	INDIANAPOLIS EAST
Dblbailerd:	0		
Dblbailerh:	0		
Dblcasingd:	12		
Dblcasingl:	0		
Strcasingm:	Not Reported		
Dblgroutt:	0		
Strgroutm:	Not Reported		
Dbllinerdi:	0		
Dbllinerto:	0		
Dblpumpset:	0		
Dblpumpdw:	68		
Dblpumphou:	0		
Dblscreen:	0		
Dtmcompdat:	03-APR-47		
Dblgrnde:	0		
Strpumptyp:	Not Reported	Strownertx:	Not Reported
Utmx nad83:	576369.214812		
Utmy nad83:	4403397.33316		
Loc type:	Estimated Location/TRS_quarter sections_county		
Report:	<a href="https://secure.in.gov/apps/dnr/water/dnr_waterwell?refNo=178529&amp;_from=SUMMARY&amp;_action=Details">https://secure.in.gov/apps/dnr/water/dnr_waterwell?refNo=178529&amp;_from=SUMMARY&amp;_action=Details</a>		
Site id:	INDNR3000067831		

**A2**  
**NW**  
**1/4 - 1/2 Mile**  
**Higher**      **IN WELLS**      **INLIT2000033336**

Area:	0		
Perimeter:	0		
Lith 2:	33336	Lith 2 id:	33336
Index :	21541		
Alias :	63734		
Z:	780		
Z dem f:	780		
Z dem m:	237.610111		
Lith depth:	91		
Depth:	0		

## GEOCHECK® - PHYSICAL SETTING SOURCE MAP FINDINGS

Static:	30		
Comp date:	1984-08-31 00:00:00		
Owner addr:	3420 W 11TH ST		
Owner zip:	0		
Driller na:	Matlock Drilling		
Entered by:	DML		
Record sou:	IDNR		
Entry date:	Not Reported		
Project id:	Not Reported		
Location b:	0		
Brdepth:	0		
Site id:	INLIT2000033336		
Edr latitude:	39.7826943844447		
Edr longitude:	-86.1072319110019		
Edr x:	-25146106.7296458		
Edr y:	12610728.1181032		
Edr ll src:	GOV	Edr tblname:	IN_WELLS_LITH_201209
Edr src:	SW		
Latitude:	39.7826943844447		
Longitude:	-86.1072319110019		
X coord:	-25146106.7296458		
Y coord:	12610728.1181032		

**A3  
NW  
1/4 - 1/2 Mile  
Higher**

**IN WELLS      INDNR3000341891**

Objectid:	341891		
Dblrefno:	63734		
Dblaquely:	689		
Dblbailerr:	10		
Dblbedrock:	0		
Dblpumprat:	0		
Dblbedro 1:	0		
Dblscreenl:	4		
Dblstatic:	30		
Dbldepth:	0		
Strowner:	JIM NORTHEUTT	Strownerad:	3420 W 11TH ST
Strrng1:	4E	Strtwn1:	16N
Dblsec1:	32		
Dblutmy:	4403810		
Dblutmx:	576450		
Intreserve:	0	Streserve:	Not Reported
Strcounty:	MARION	Strtopo:	INDIANAPOLIS EAST
Dblbailerd:	0		
Dblbailerh:	1		
Dblcasingd:	4		
Dblcasingl:	91		
Strcasingm:	Not Reported		
Dblgroutt:	0		
Strgroutm:	Not Reported		
Dbllinerdi:	0		
Dbllinerito:	0		
Dblpumpset:	80		
Dblpumpdw:	0		
Dblpumphou:	0		
Dblscreend:	4		



## GEOCHECK® - PHYSICAL SETTING SOURCE MAP FINDINGS

Objectid:	156751		
Dblrefno:	288161		
Dblaquelv:	0		
Dblbailerr:	0		
Dblbedrock:	0		
Dblpumprat:	0		
Dblbedro 1:	0		
Dblscreenl:	0		
Dblstatic:	15		
Dbldepth:	72		
Strownerad:	GIVOLI THEATER	Strownerad:	3155 E 10TH ST
Strrng1:	4E	Strtrwn1:	15N
Dblsec1:	5		
Dblutmy:	4403472		
Dblutmx:	576263		
Intreserve:	0	Strreserve:	Not Reported
Strcounty:	MARION	Strtopo:	INDIANAPOLIS EAST
Dblbailerd:	0		
Dblbailerh:	0		
Dblcasingd:	8		
Dblcasingl:	0		
Strcasingm:	Not Reported		
Dblgroutt:	0		
Strgroutm:	Not Reported		
Dbllinerdi:	0		
Dbllinertr:	0		
Dblpumpset:	0		
Dblpumpdw:	0		
Dblpumphou:	0		
Dblscreend:	0		
Dtmcompdat:	01-JAN-36		
Dblgrnde:	780		
Strpumptyp:	Not Reported	Strownertx:	Not Reported
Utmx nad83:	576262.212028		
Utmy nad83:	4403686.33193		
Loc type:	Estimated Location/TRS_quarter sections_county		
Report:	<a href="https://secure.in.gov/apps/dnr/water/dnr_waterwell?refNo=288161&amp;_from=SUMMARY&amp;_action=Details">https://secure.in.gov/apps/dnr/water/dnr_waterwell?refNo=288161&amp;_from=SUMMARY&amp;_action=Details</a>		
Site id:	INDNR3000156751		

**C6  
SW  
1/4 - 1/2 Mile  
Lower**

**IN WELLS**

**INDNR3000251322**

Objectid:	251322
Dblrefno:	178534
Dblaquelv:	0
Dblbailerr:	0
Dblbedrock:	130
Dblpumprat:	290
Dblbedro 1:	645
Dblscreenl:	0
Dblstatic:	80
Dbldepth:	0

## GEOCHECK® - PHYSICAL SETTING SOURCE MAP FINDINGS

Strowner:	RADRO CORPORATION OF AMERICA	Strownerad:	Not Reported
Strrng1:	4E	Strtwn1:	15N
Dblsec1:	5		
Dblutmy:	4403000		
Dblutmx:	576415		
Intreserve:	0	Streserve:	Not Reported
Strcounty:	MARION	Strtopo:	INDIANAPOLIS EAST
Dblbailerd:	0		
Dblbailerh:	0		
Dblcasingd:	0		
Dblcasingl:	12		
Strcasingm:	Not Reported		
Dblgroutt:	0		
Strgroutm:	Not Reported		
Dbllinerdi:	0		
Dbllinerto:	0		
Dblpumpset:	0		
Dblpumpdw:	49		
Dblpumphou:	0		
Dblscreend:	0		
Dtmcompdat:	05-JUL-47		
Dblgrndelet:	775		
Strpumptyp:	Not Reported	Strownertx:	Not Reported
Utmx nad83:	576414.216509		
Utmy nad83:	4403214.33411		
Loc type:	Actual Location		
Report:	<a href="https://secure.in.gov/apps/dnr/water/dnr_waterwell?refNo=178534&amp;_from=SUMMARY&amp;_action=Details">https://secure.in.gov/apps/dnr/water/dnr_waterwell?refNo=178534&amp;_from=SUMMARY&amp;_action=Details</a>		
Site id:	INDNR3000251322		

**D7  
NE  
1/4 - 1/2 Mile  
Higher**

**IN WELLS      INDNR3000067887**

Objectid:	67887		
Dblrefno:	169201		
Dblaquelv:	0		
Dblbailerr:	0		
Dblbedrock:	0		
Dblpumprat:	0		
Dblbedro 1:	0		
Dblscreenl:	0		
Dblstatic:	60		
Dbldepth:	425		
Strowner:	CAPITAL DAVIESS INC.	Strownerad:	1213
Strrng1:	4E	Strtwn1:	16N
Dblsec1:	33		
Dblutmy:	4403884		
Dblutmx:	577082		
Intreserve:	0	Streserve:	Not Reported
Strcounty:	MARION	Strtopo:	INDIANAPOLIS EAST
Dblbailerd:	0		
Dblbailerh:	0		
Dblcasingd:	8		

## GEOCHECK® - PHYSICAL SETTING SOURCE MAP FINDINGS

Dblcasingl:	0		
Strcasingm:	Not Reported		
Dblgroutt:	0		
Strgroutm:	Not Reported		
Dbllinerdi:	0		
Dbllinerto:	0		
Dblpumpset:	0		
Dblpumpdw:	0		
Dblpumphou:	0		
Dblscreenend:	0		
Dtmcompdat:	30-DEC-99		
Dblgrndelet:	775		
Strpumptyp:	Not Reported	Strownertx:	Not Reported
Utmx nad83:	577081.210746		
Utm nad83:	4404098.3232		
Loc type:	Estimated Location/TRS_quarter sections_county		
Report:	<a href="https://secure.in.gov/apps/dnr/water/dnr_waterwell?refNo=169201&amp;_from=SUMMARY&amp;_action=Details">https://secure.in.gov/apps/dnr/water/dnr_waterwell?refNo=169201&amp;_from=SUMMARY&amp;_action=Details</a>		
Site id:	INDNR3000067887		

**D8  
NE  
1/4 - 1/2 Mile  
Higher**

**IN WELLS      INDNR3000156799**

Objectid:	156799		
Dblrefno:	289329		
Dblaquelv:	0		
Dblbailerr:	0		
Dblbedrock:	0		
Dblpumprat:	0		
Dblbedro 1:	0		
Dblscreenl:	0		
Dblstatic:	0		
Dbldepth:	0		
Strowner:	CAPITOL DAIRIES INC	Strownerad:	1213 N SHERMAN DR
Strrng1:	4E	Strtwn1:	16N
Dblsec1:	33		
Dblutmy:	4403884		
Dblutmx:	577082		
Intreserve:	0	Strreserve:	Not Reported
Strcounty:	MARION	Strtopo:	INDIANAPOLIS EAST
Dblbailerd:	0		
Dblbailerh:	0		
Dblcasingd:	4		
Dblcasingl:	0		
Strcasingm:	Not Reported		
Dblgroutt:	0		
Strgroutm:	Not Reported		
Dbllinerdi:	0		
Dbllinerto:	0		
Dblpumpset:	0		
Dblpumpdw:	0		
Dblpumphou:	0		
Dblscreenend:	0		





## GEOCHECK® - PHYSICAL SETTING SOURCE MAP FINDINGS

Map ID  
Direction  
Distance  
Elevation

Database      EDR ID Number

**E11**  
**SW**  
**1/4 - 1/2 Mile**  
**Lower**

**IN WELLS      INDNR3000032482**

Objectid:	32482		
Dblrefno:	53968		
Dblaquelv:	0		
Dblbailerr:	0		
Dblbedrock:	0		
Dblpumprat:	0		
Dblbedro 1:	639		
Dblscreen:	0		
Dblstatic:	95		
Dbldepth:	0		
Strownerad:	RCA	Strownerad:	Not Reported
Strrng1:	4E	Strtwn1:	15N
Dblsec1:	5		
Dblutmy:	4403083		
Dblutm:	576271		
Inreserve:	0	Strreserve:	Not Reported
Strcounty:	MARION	Strtopo:	INDIANAPOLIS EAST
Dblbailerd:	0		
Dblbailerh:	0		
Dblcasingd:	16		
Dblcasingl:	0		
Strcasingm:	Not Reported		
Dblgroutt:	0		
Strgroutm:	Not Reported		
Dbllinerdi:	0		
Dbllinerto:	0		
Dblpumpset:	0		
Dblpumpdw:	0		
Dblpumphou:	0		
Dblscreen:	0		
Dtmcompdat:	20-FEB-41		
Dblgrnde:	766		
Strpumptyp:	Not Reported	Strownertx:	Not Reported
Utmx nad83:	576270.215422		
Utmy nad83:	4403297.33454		
Loc type:	Estimated Location/TRS_quarter sections_county		
Report:	<a href="https://secure.in.gov/apps/dnr/water/dnr_waterwell?refNo=53968&amp;_from=SUMMARY&amp;_action=Details">https://secure.in.gov/apps/dnr/water/dnr_waterwell?refNo=53968&amp;_from=SUMMARY&amp;_action=Details</a>		
Site id:	INDNR3000032482		

**E12**  
**SW**  
**1/4 - 1/2 Mile**  
**Lower**

**IN WELLS      INDNR3000156752**

Objectid:	156752
Dblrefno:	288162
Dblaquelv:	0
Dblbailerr:	0
Dblbedrock:	0
Dblpumprat:	0
Dblbedro 1:	0
Dblscreen:	0
Dblstatic:	66
Dbldepth:	407

## GEOCHECK® - PHYSICAL SETTING SOURCE MAP FINDINGS

Strowner:	RADIO CORP OF AMERICAN	Strownerad:	501 N LASALLE
Strrng1:	4E	Strtrwn1:	15N
Dblsec1:	5		
Dblutmy:	4403083		
Dblutmx:	576271		
Intreserve:	0	Strreserve:	Not Reported
Strcounty:	MARION	Strtopo:	INDIANAPOLIS EAST
Dblbailerd:	0		
Dblbailerh:	0		
Dblcasingd:	10		
Dblcasingl:	125		
Strcasingm:	Not Reported		
Dblgroutt:	0		
Strgroutm:	Not Reported		
Dbllinerdi:	0		
Dbllinerto:	0		
Dblpumpset:	0		
Dblpumpdw:	88		
Dblpumphou:	0		
Dblscreend:	0		
Dtmcompdat:	01-JAN-39		
Dblgrndelet:	774		
Strpumptyp:	Not Reported	Strownertx:	Not Reported
Utmx nad83:	576270.215422		
Utmy nad83:	4403297.33454		
Loc type:	Estimated Location/TRS_quarter sections_county		
Report:	<a href="https://secure.in.gov/apps/dnr/water/dnr_waterwell?refNo=288162&amp;_from=SUMMARY&amp;_action=Details">https://secure.in.gov/apps/dnr/water/dnr_waterwell?refNo=288162&amp;_from=SUMMARY&amp;_action=Details</a>		
Site id:	INDNR3000156752		

**E13  
SW  
1/4 - 1/2 Mile  
Lower**

**IN WELLS      INDNR3000180927**

Objectid:	180927		
Dblrefno:	310408		
Dblaquely:	0		
Dblbailer:	0		
Dblbedrock:	0		
Dblpumprat:	350		
Dblbedro 1:	0		
Dblscreenl:	28		
Dblstatic:	27		
Dbldepth:	91		
Strowner:	RADIO CORP. OF AMER.	Strownerad:	INDPSL., IN
Strrng1:	4E	Strtrwn1:	15N
Dblsec1:	5		
Dblutmy:	4403083		
Dblutmx:	576271		
Intreserve:	0	Strreserve:	Not Reported
Strcounty:	MARION	Strtopo:	INDIANAPOLIS EAST
Dblbailerd:	0		
Dblbailerh:	0		
Dblcasingd:	34		

## GEOCHECK® - PHYSICAL SETTING SOURCE MAP FINDINGS

Dblcasingl:	63		
Strcasingm:	Not Reported		
Dblgroutt:	0		
Strgroutm:	Not Reported		
Dbllinerdi:	0		
Dbllinerto:	0		
Dblpumpset:	0		
Dblpumpdw:	0		
Dblpumphou:	0		
Dblscreen:	18		
Dtmcompdat:	18-JUL-39		
Dblgrnde:	0		
Strpumptyp:	Not Reported	Strownertx:	Not Reported
Utmx nad83:	576270.215422		
Utmx nad83:	4403297.33454		
Loc type:	Estimated Location/TRS_quarter sections_county		
Report:	<a href="https://secure.in.gov/apps/dnr/water/dnr_waterwell?refNo=310408&amp;_from=SUMMARY&amp;_action=Details">https://secure.in.gov/apps/dnr/water/dnr_waterwell?refNo=310408&amp;_from=SUMMARY&amp;_action=Details</a>		
Site id:	INDNR3000180927		

**C14**  
**SSW**  
**1/4 - 1/2 Mile**  
**Lower**

**IN WELLS      INDNR3000179073**

Objectid:	179073		
Dblrefno:	317236		
Dblaquelv:	0		
Dblbailerr:	0		
Dblbedrock:	0		
Dblpumprat:	0		
Dblbedro 1:	0		
Dblscreen:	5		
Dblstatic:	52		
Dbldepth:	125.5		
Strowner:	HARCROS CHEMICALS	Strownerad:	3517 E. MICHIGAN    INDIANAPOLIS, IN
Strrng1:	4E	Strtwn1:	15N
Dblsec1:	5		
Dblutmy:	4402899		
Dblutmx:	576440		
Inreserve:	0	Strreserve:	Not Reported
Strcounty:	MARION	Strtopo:	INDIANAPOLIS EAST
Dblbailerd:	0		
Dblbailerh:	0		
Dblcasingd:	2		
Dblcasingl:	120.5		
Strcasingm:	PVC		
Dblgroutt:	5		
Strgroutm:	BENTONITE		
Dbllinerdi:	0		
Dbllinerto:	0		
Dblpumpset:	0		
Dblpumpdw:	0		
Dblpumphou:	0		
Dblscreen:	2		



## GEOCHECK® - PHYSICAL SETTING SOURCE MAP FINDINGS

Map ID  
Direction  
Distance  
Elevation

Database      EDR ID Number

**17**  
**South**  
**1/4 - 1/2 Mile**  
**Higher**

**IN WELLS      INDNR3000157047**

Objectid:	157047		
Dblrefno:	288166		
Dblaquelv:	0		
Dblbailerr:	0		
Dblbedrock:	0		
Dblpumprat:	0		
Dblbedro 1:	0		
Dblscreen:	0		
Dblstatic:	3		
Dbldepth:	175		
Strownerad:	DRAKE MOTOR COURT	Strownerad:	2600 E WASHINGTON INDPLS IN
Strrng1:	4E	Strtwn1:	15N
Dblsec1:	5		
Dblutmy:	4402706		
Dblutm:	576687		
Inreserve:	0	Strreserve:	Not Reported
Strcounty:	MARION	Strtopo:	INDIANAPOLIS EAST
Dblbailerd:	0		
Dblbailerh:	0		
Dblcasingd:	6		
Dblcasingl:	0		
Strcasingm:	Not Reported		
Dblgroutt:	0		
Strgroutm:	Not Reported		
Dbllinerdi:	0		
Dbllinerto:	0		
Dblpumpset:	0		
Dblpumpdw:	0		
Dblpumphou:	0		
Dblscreen:	0		
Dtmcompdat:	30-DEC-99		
Dblgrnde:	0		
Strpumptyp:	Not Reported	Strownertx:	Not Reported
Utmx nad83:	576686.219718		
Utmx nad83:	4402920.33427		
Loc type:	Estimated Location/TRS_quarter sections_county		
Report:	<a href="https://secure.in.gov/apps/dnr/water/dnr_waterwell?refNo=288166&amp;_from=SUMMARY&amp;_action=Details">https://secure.in.gov/apps/dnr/water/dnr_waterwell?refNo=288166&amp;_from=SUMMARY&amp;_action=Details</a>		
Site id:	INDNR3000157047		

**18**  
**SSE**  
**1/2 - 1 Mile**  
**Higher**

**IN WELLS      INDNR3000137118**

Objectid:	137118
Dblrefno:	288160
Dblaquelv:	0
Dblbailerr:	0
Dblbedrock:	0
Dblpumprat:	0
Dblbedro 1:	0
Dblscreen:	0
Dblstatic:	0
Dbldepth:	101

## GEOCHECK® - PHYSICAL SETTING SOURCE MAP FINDINGS

Strowner:	TUXEDO THEATER	Strownerad:	4020 E NEW YORK ST INDPLS
Strrng1:	4E	Strtrwn1:	15N
Dblsec1:	4		
Dblutmy:	4402718		
Dblutmx:	577095		
Intreserve:	0	Strreserve:	Not Reported
Strcounty:	MARION	Strtopo:	INDIANAPOLIS EAST
Dblbailerd:	0		
Dblbailerh:	0		
Dblcasingd:	8		
Dblcasingl:	0		
Strcasingm:	Not Reported		
Dblgroutt:	0		
Strgroutm:	Not Reported		
Dbllinerdi:	0		
Dbllinerto:	0		
Dblpumpset:	0		
Dblpumpdw:	0		
Dblpumphou:	0		
Dblscreend:	0		
Dtmcompdat:	01-JAN-39		
Dblgrnde:	0		
Strpumptyp:	Not Reported	Strownertx:	Not Reported
Utmx nad83:	577094.220623		
Utmx nad83:	4402932.33141		
Loc type:	Estimated Location/TRS_quarter sections_county		
Report:	<a href="https://secure.in.gov/apps/dnr/water/dnr_waterwell?refNo=288160&amp;_from=SUMMARY&amp;_action=Details">https://secure.in.gov/apps/dnr/water/dnr_waterwell?refNo=288160&amp;_from=SUMMARY&amp;_action=Details</a>		
Site id:	INDNR3000137118		

**F19  
SW  
1/2 - 1 Mile  
Lower**

**IN WELLS      INDNR3000067685**

Objectid:	67685		
Dblrefno:	178564		
Dblaquely:	0		
Dblbailerr:	0		
Dblbedrock:	0		
Dblpumprat:	0		
Dblbedro 1:	0		
Dblscreenl:	10		
Dblstatic:	0		
Dbldepth:	67		
Strowner:	RCA	Strownerad:	MICHIGAN & LASALLE INDPLS,IN.
Strrng1:	4E	Strtrwn1:	15N
Dblsec1:	5		
Dblutmy:	4402882		
Dblutmx:	576067		
Intreserve:	0	Strreserve:	Not Reported
Strcounty:	MARION	Strtopo:	INDIANAPOLIS EAST
Dblbailerd:	0		
Dblbailerh:	0		
Dblcasingd:	2		

## GEOCHECK® - PHYSICAL SETTING SOURCE MAP FINDINGS

Dblcasingl:	57		
Strcasingm:	PVC		
Dblgroutt:	52		
Strgroutm:	CEMENT		
Dbllinerdi:	0		
Dbllinerto:	0		
Dblpumpset:	0		
Dblpumpdw:	0		
Dblpumphou:	0		
Dblscreen:	2		
Dtmcompdat:	30-NOV-90		
Dblgrnde:	0		
Strpumptyp:	Not Reported	Strownertx:	Not Reported
Utmx nad83:	576066.216652		
Utmx nad83:	4403096.33732		
Loc type:	Estimated Location/TRS_quarter sections_county		
Report:	<a href="https://secure.in.gov/apps/dnr/water/dnr_waterwell?refNo=178564&amp;_from=SUMMARY&amp;_action=Details">https://secure.in.gov/apps/dnr/water/dnr_waterwell?refNo=178564&amp;_from=SUMMARY&amp;_action=Details</a>		
Site id:	INDNR3000067685		

**F20  
SW  
1/2 - 1 Mile  
Lower**

**IN WELLS      INDNR3000067723**

Objectid:	67723		
Dblrefno:	178574		
Dblaquelv:	0		
Dblbailerr:	0		
Dblbedrock:	0		
Dblpumprat:	350		
Dblbedro 1:	0		
Dblscreen:	0		
Dblstatic:	27		
Dbldepth:	0		
Strowner:	RADIO CORP OF AMERICA	Strownerad:	Not Reported
Strrng1:	4E	Strtwn1:	15N
Dblsec1:	5		
Dblutmy:	4402882		
Dblutmx:	576067		
Inreserve:	0	Strreserve:	Not Reported
Strcounty:	MARION	Strtopo:	INDIANAPOLIS EAST
Dblbailerd:	0		
Dblbailerh:	0		
Dblcasingd:	34		
Dblcasingl:	0		
Strcasingm:	Not Reported		
Dblgroutt:	0		
Strgroutm:	Not Reported		
Dbllinerdi:	0		
Dbllinerto:	0		
Dblpumpset:	0		
Dblpumpdw:	44.75		
Dblpumphou:	0		
Dblscreen:	0		





## GEOCHECK® - PHYSICAL SETTING SOURCE MAP FINDINGS

Objectid:	67545		
Dblrefno:	178549		
Dblaquelv:	0		
Dblbailerr:	0		
Dblbedrock:	0		
Dblpumprat:	0		
Dblbedro 1:	0		
Dblscreenl:	10		
Dblstatic:	0		
Dbldepth:	0		
Strownerad:	RCA	Strownerad:	MICHIGAN & LASALLE,INDPLS,IN.
Strrng1:	4E	Strtrwn1:	15N
Dblsec1:	5		
Dblutmy:	4402882		
Dblutmx:	576067		
Intreserve:	0	Strreserve:	Not Reported
Strcounty:	MARION	Strtopo:	INDIANAPOLIS EAST
Dblbailerd:	0		
Dblbailerh:	0		
Dblcasingd:	2		
Dblcasingl:	55.5		
Strcasingm:	PVC		
Dblgroutt:	52		
Strgroutm:	CEMENT		
Dbllinerdi:	0		
Dbllinertr:	0		
Dblpumpset:	0		
Dblpumpdw:	0		
Dblpumphou:	0		
Dblscreenend:	2		
Dtmcompdat:	05-DEC-90		
Dblgrndelet:	0		
Strpumptyp:	Not Reported	Strownertx:	Not Reported
Utmx nad83:	576066.216652		
Utmy nad83:	4403096.33732		
Loc type:	Estimated Location/TRS_quarter sections_county		
Report:	<a href="https://secure.in.gov/apps/dnr/water/dnr_waterwell?refNo=178549&amp;_from=SUMMARY&amp;_action=Details">https://secure.in.gov/apps/dnr/water/dnr_waterwell?refNo=178549&amp;_from=SUMMARY&amp;_action=Details</a>		
Site id:	INDNR3000067545		

**F23  
SW  
1/2 - 1 Mile  
Lower**

**IN WELLS      INDNR3000067546**

Objectid:	67546
Dblrefno:	178554
Dblaquelv:	0
Dblbailerr:	0
Dblbedrock:	0
Dblpumprat:	0
Dblbedro 1:	0
Dblscreenl:	10
Dblstatic:	0
Dbldepth:	65

## GEOCHECK® - PHYSICAL SETTING SOURCE MAP FINDINGS

Strowner:	RCA	Strownerad:	MICHIGAN & LASALLE,INDPLS,IN.
Strrng1:	4E	Strtrwn1:	15N
Dblsec1:	5		
Dblutmy:	4402882		
Dblutmx:	576067		
Intreserve:	0	Strreserve:	Not Reported
Strcounty:	MARION	Strtopo:	INDIANAPOLIS EAST
Dblbailerd:	0		
Dblbailerh:	0		
Dblcasingd:	2		
Dblcasingl:	55		
Strcasingm:	PVC		
Dblgroutt:	43		
Strgroutm:	CEMENT		
Dbllinerdi:	0		
Dbllinerto:	0		
Dblpumpset:	0		
Dblpumpdw:	0		
Dblpumphou:	0		
Dblscreend:	2		
Dtmcompdat:	11-DEC-90		
Dblgrnde:	0		
Strpumptyp:	Not Reported	Strownertx:	Not Reported
Utmx nad83:	576066.216652		
Utmy nad83:	4403096.33732		
Loc type:	Estimated Location/TRS_quarter sections_county		
Report:	<a href="https://secure.in.gov/apps/dnr/water/dnr_waterwell?refNo=178554&amp;_from=SUMMARY&amp;_action=Details">https://secure.in.gov/apps/dnr/water/dnr_waterwell?refNo=178554&amp;_from=SUMMARY&amp;_action=Details</a>		
Site id:	INDNR3000067546		

**F24  
SW  
1/2 - 1 Mile  
Lower**

**IN WELLS      INDNR3000067547**

Objectid:	67547		
Dblrefno:	178559		
Dblaquelv:	0		
Dblbailerr:	0		
Dblbedrock:	0		
Dblpumprat:	0		
Dblbedro 1:	0		
Dblscreenl:	10		
Dblstatic:	0		
Dbldepth:	44		
Strowner:	RCA	Strownerad:	MICHIGAN & LASALLE,INDPLS,IN.
Strrng1:	4E	Strtrwn1:	15N
Dblsec1:	5		
Dblutmy:	4402882		
Dblutmx:	576067		
Intreserve:	0	Strreserve:	Not Reported
Strcounty:	MARION	Strtopo:	INDIANAPOLIS EAST
Dblbailerd:	0		
Dblbailerh:	0		
Dblcasingd:	2		

## GEOCHECK® - PHYSICAL SETTING SOURCE MAP FINDINGS

Dblcasingl:	34		
Strcasingm:	PVC		
Dblgroutt:	30		
Strgroutm:	CEMENT		
Dbllinerdi:	0		
Dbllinerto:	0		
Dblpumpset:	0		
Dblpumpdw:	0		
Dblpumphou:	0		
Dblscreend:	2		
Dtmcompdat:	12-NOV-90		
Dblgrnde:	0		
Strpumptyp:	Not Reported	Strownertx:	Not Reported
Utmx nad83:	576066.216652		
Utmx nad83:	4403096.33732		
Loc type:	Estimated Location/TRS_quarter sections_county		
Report:	<a href="https://secure.in.gov/apps/dnr/water/dnr_waterwell?refNo=178559&amp;_from=SUMMARY&amp;_action=Details">https://secure.in.gov/apps/dnr/water/dnr_waterwell?refNo=178559&amp;_from=SUMMARY&amp;_action=Details</a>		
Site id:	INDNR3000067547		

**F25  
SW  
1/2 - 1 Mile  
Lower**

**IN WELLS      INDNR3000156754**

Objectid:	156754		
Dblrefno:	288164		
Dblaquelv:	0		
Dblbailerr:	0		
Dblbedrock:	0		
Dblpumprat:	0		
Dblbedro 1:	0		
Dblscreen:	0		
Dblstatic:	0		
Dbldepth:	0		
Strowner:	RADIO CORP OF AMERICA	Strownerad:	501 N LASALLE
Strrng1:	4E	Strtwn1:	15N
Dblsec1:	5		
Dblutmy:	4402882		
Dblutmx:	576067		
Inreserve:	0	Strreserve:	Not Reported
Strcounty:	MARION	Strtopo:	INDIANAPOLIS EAST
Dblbailerd:	0		
Dblbailerh:	0		
Dblcasingd:	0		
Dblcasingl:	0		
Strcasingm:	Not Reported		
Dblgroutt:	0		
Strgroutm:	Not Reported		
Dbllinerdi:	0		
Dbllinerto:	0		
Dblpumpset:	0		
Dblpumpdw:	0		
Dblpumphou:	0		
Dblscreend:	0		



## GEOCHECK® - PHYSICAL SETTING SOURCE MAP FINDINGS

Objectid:	176160		
Dblrefno:	337656		
Dblaquelv:	0		
Dblbailerr:	0		
Dblbedrock:	0		
Dblpumprat:	0		
Dblbedro 1:	0		
Dblscreenl:	10		
Dblstatic:	0		
Dbldepth:	116		
Strowner:	TH AGRICULTURE & NUTRITION	Strownerad:	15313 W 95TH ST LENEXA KS
Strrng1:	4E	Strtrwn1:	15N
Dblsec1:	5		
Dblutmy:	4402882		
Dblutmx:	576067		
Intreserve:	0	Strreserve:	Not Reported
Strcounty:	MARION	Strtopo:	INDIANAPOLIS EAST
Dblbailerd:	0		
Dblbailerh:	0		
Dblcasingd:	2		
Dblcasingl:	105.5		
Strcasingm:	SS		
Dblgroutt:	76		
Strgroutm:	BENTONITE		
Dbllinerdi:	0		
Dbllinertr:	0		
Dblpumpset:	0		
Dblpumpdw:	0		
Dblpumphou:	0		
Dblscreenend:	2		
Dtmcompdat:	31-JAN-00		
Dblgrndelet:	0		
Strpumptyp:	O	Strownertx:	(913)888-2922
Utmx nad83:	576066.216652		
Utmy nad83:	4403096.33732		
Loc type:	Estimated Location/TRS_quarter sections_county		
Report:	<a href="https://secure.in.gov/apps/dnr/water/dnr_waterwell?refNo=337656&amp;_from=SUMMARY&amp;_action=Details">https://secure.in.gov/apps/dnr/water/dnr_waterwell?refNo=337656&amp;_from=SUMMARY&amp;_action=Details</a>		
Site id:	INDNR3000176160		

**F28  
SW  
1/2 - 1 Mile  
Lower**

**IN WELLS      INDNR3000067832**

Objectid:	67832
Dblrefno:	178539
Dblaquelv:	0
Dblbailerr:	0
Dblbedrock:	0
Dblpumprat:	285
Dblbedro 1:	0
Dblscreenl:	0
Dblstatic:	50.5
Dbldepth:	0

## GEOCHECK® - PHYSICAL SETTING SOURCE MAP FINDINGS

Strowner:	RADIO CORP OF AMERICA	Strownerad:	Not Reported
Strrng1:	4E	Strtrwn1:	15N
Dblsec1:	5		
Dblutmy:	4402882		
Dblutmx:	576067		
Intreserve:	0	Strreserve:	Not Reported
Strcounty:	MARION	Strtopo:	INDIANAPOLIS EAST
Dblbailerd:	0		
Dblbailerh:	0		
Dblcasingd:	12		
Dblcasingl:	0		
Strcasingm:	Not Reported		
Dblgroutt:	0		
Strgroutm:	Not Reported		
Dbllinerdi:	0		
Dbllinerto:	0		
Dblpumpset:	0		
Dblpumpdw:	25.5		
Dblpumphou:	0		
Dblscreend:	0		
Dtmcompdat:	17-SEP-41		
Dblgrnde:	0		
Strpumptyp:	Not Reported	Strownertx:	Not Reported
Utmx nad83:	576066.216652		
Utmy nad83:	4403096.33732		
Loc type:	Estimated Location/TRS_quarter sections_county		
Report:	<a href="https://secure.in.gov/apps/dnr/water/dnr_waterwell?refNo=178539&amp;_from=SUMMARY&amp;_action=Details">https://secure.in.gov/apps/dnr/water/dnr_waterwell?refNo=178539&amp;_from=SUMMARY&amp;_action=Details</a>		
Site id:	INDNR3000067832		

**F29  
SW  
1/2 - 1 Mile  
Lower**

**IN WELLS      INDNR3000067833**

Objectid:	67833		
Dblrefno:	178544		
Dblaquelv:	0		
Dblbailerr:	0		
Dblbedrock:	0		
Dblpumprat:	0		
Dblbedro 1:	0		
Dblscreenl:	10		
Dblstatic:	0		
Dbldepth:	34		
Strowner:	RCA	Strownerad:	MICHIGAN & LASALLE,INDPLS,IN.
Strrng1:	4E	Strtrwn1:	15N
Dblsec1:	5		
Dblutmy:	4402882		
Dblutmx:	576067		
Intreserve:	0	Strreserve:	Not Reported
Strcounty:	MARION	Strtopo:	INDIANAPOLIS EAST
Dblbailerd:	0		
Dblbailerh:	0		
Dblcasingd:	2		

## GEOCHECK® - PHYSICAL SETTING SOURCE MAP FINDINGS

Dblcasingl:	24		
Strcasingm:	PVC		
Dblgroutt:	20		
Strgroutm:	CEMENT		
Dbllinerdi:	0		
Dbllinerto:	0		
Dblpumpset:	0		
Dblpumpdw:	0		
Dblpumphou:	0		
Dblscreend:	2		
Dtmcompdat:	10-NOV-90		
Dblgrndelet:	0		
Strpumptyp:	Not Reported	Strownertx:	Not Reported
Utmx nad83:	576066.216652		
Utmx nad83:	4403096.33732		
Loc type:	Estimated Location/TRS_quarter sections_county		
Report:	<a href="https://secure.in.gov/apps/dnr/water/dnr_waterwell?refNo=178544&amp;_from=SUMMARY&amp;_action=Details">https://secure.in.gov/apps/dnr/water/dnr_waterwell?refNo=178544&amp;_from=SUMMARY&amp;_action=Details</a>		
Site id:	INDNR3000067833		

**F30  
SW  
1/2 - 1 Mile  
Lower**

**IN WELLS      INDNR3000156753**

Objectid:	156753		
Dblrefno:	288163		
Dblaquelv:	0		
Dblbailerr:	0		
Dblbedrock:	0		
Dblpumprat:	0		
Dblbedro 1:	0		
Dblscreenl:	0		
Dblstatic:	32		
Dbldepth:	92		
Strowner:	RADIO CORP OF AMERICA	Strownerad:	501 N LASALLE
Strrng1:	4E	Strtwn1:	15N
Dblsec1:	5		
Dblutmy:	4402882		
Dblutmx:	576067		
Inreserve:	0	Strreserve:	Not Reported
Strcounty:	MARION	Strtopo:	INDIANAPOLIS EAST
Dblbailerd:	0		
Dblbailerh:	0		
Dblcasingd:	38		
Dblcasingl:	92		
Strcasingm:	Not Reported		
Dblgroutt:	0		
Strgroutm:	Not Reported		
Dbllinerdi:	0		
Dbllinerto:	0		
Dblpumpset:	0		
Dblpumpdw:	36		
Dblpumphou:	0		
Dblscreend:	0		





# GEOCHECK® - PHYSICAL SETTING SOURCE MAP FINDINGS

X coord: -25141389.9559967  
 Y coord: 12610083.8601863

**G34**  
**East**  
**1/2 - 1 Mile**  
**Higher**

**IN WELLS      INDNR3000337282**

Objectid:	337282		
Dblrefno:	53954		
Dblaquelv:	0		
Dblbailerr:	0		
Dblbedrock:	148		
Dblpumprat:	15		
Dblbedro 1:	647		
Dblscreenl:	0		
Dblstatic:	0		
Dbldepth:	156		
Strowner:	BOSART DRUGS	Strownerad:	4627 E 10TH
Strrng1:	4E	Strtrwn1:	15N
Dblsec1:	4		
Dblutmy:	4403635		
Dblutmx:	577835		
Intreserve:	0	Strreserve:	Not Reported
Strcounty:	MARION	Strtopo:	INDIANAPOLIS EAST
Dblbailerd:	0		
Dblbailerh:	0		
Dblcasingd:	4		
Dblcasingl:	148		
Strcasingm:	Not Reported		
Dblgroutt:	0		
Strgroutm:	Not Reported		
Dbllinerdi:	0		
Dbllinerto:	0		
Dblpumpset:	0		
Dblpumpdw:	0		
Dblpumphou:	4		
Dblscreend:	0		
Dtmcompdat:	05-APR-67		
Dblgrnde:	795		
Strpumptyp:	Not Reported	Strownertx:	Not Reported
Utmx nad83:	577834.214898		
Utmy nad83:	4403849.31961		
Loc type:	Actual Location		
Report:	<a href="https://secure.in.gov/apps/dnr/water/dnr_waterwell?refNo=53954&amp;_from=SUMMARY&amp;_action=Details">https://secure.in.gov/apps/dnr/water/dnr_waterwell?refNo=53954&amp;_from=SUMMARY&amp;_action=Details</a>		
Site id:	INDNR3000337282		

**35**  
**WSW**  
**1/2 - 1 Mile**  
**Lower**

Site ID:	7012		
Groundwater Flow:	WNW	<b>AQUIFLOW</b>	<b>4467</b>
Water Table Depth:	7.10-8.74		
Date:	10/01/92		

**H36**  
**East**  
**1/2 - 1 Mile**  
**Higher**

**IN WELLS      INDNR3000136942**

## GEOCHECK® - PHYSICAL SETTING SOURCE MAP FINDINGS

Objectid:	136942		
Dblrefno:	288158		
Dblaquelv:	0		
Dblbailerr:	0		
Dblbedrock:	0		
Dblpumprat:	0		
Dblbedro 1:	0		
Dblscreenl:	0		
Dblstatic:	0		
Dbldepth:	95		
Strownerad:	EMERSON THEATER	Strownerad:	4630 E 10TH ST INDPLS
Strrng1:	4E	Strtrwn1:	15N
Dblsec1:	4		
Dblutmy:	4403505		
Dblutmx:	577898		
Intreserve:	0	Strreserve:	Not Reported
Strcounty:	MARION	Strtopo:	INDIANAPOLIS EAST
Dblbailerd:	0		
Dblbailerh:	0		
Dblcasingd:	6		
Dblcasingl:	0		
Strcasingm:	Not Reported		
Dblgroutt:	0		
Strgroutm:	Not Reported		
Dbllinerdi:	0		
Dbllinerto:	0		
Dblpumpset:	0		
Dblpumpdw:	0		
Dblpumphou:	0		
Dblscreenend:	0		
Dtmcompdat:	30-DEC-99		
Dblgrndelet:	0		
Strpumptyp:	Not Reported	Strownertx:	Not Reported
Utmx nad83:	577897.216138		
Utmy nad83:	4403719.32013		
Loc type:	Estimated Location/TRS_quarter sections_county		
Report:	<a href="https://secure.in.gov/apps/dnr/water/dnr_waterwell?refNo=288158&amp;_from=SUMMARY&amp;_action=Details">https://secure.in.gov/apps/dnr/water/dnr_waterwell?refNo=288158&amp;_from=SUMMARY&amp;_action=Details</a>		
Site id:	INDNR3000136942		

**H37  
East  
1/2 - 1 Mile  
Higher**

**IN WELLS      INDNR3000180926**

Objectid:	180926
Dblrefno:	310224
Dblaquelv:	0
Dblbailerr:	0
Dblbedrock:	0
Dblpumprat:	0
Dblbedro 1:	0
Dblscreenl:	0
Dblstatic:	0
Dbldepth:	120

## GEOCHECK® - PHYSICAL SETTING SOURCE MAP FINDINGS

Strowner:	EMERSON THEATER	Strownerad:	4630 E 10TH ST
Strrng1:	4E	Strtwn1:	15N
Dblsec1:	4		
Dblutmy:	4403505		
Dblutmx:	577898		
Intreserve:	0	Strreserve:	Not Reported
Strcounty:	MARION	Strtopo:	INDIANAPOLIS EAST
Dblbailerd:	0		
Dblbailerh:	0		
Dblcasingd:	6		
Dblcasingl:	0		
Strcasingm:	Not Reported		
Dblgroutt:	0		
Strgroutm:	Not Reported		
Dbllinerdi:	0		
Dbllinerto:	0		
Dblpumpset:	0		
Dblpumpdw:	0		
Dblpumphou:	0		
Dblscreend:	0		
Dtmcompdat:	30-DEC-99		
Dblgrnde:	0		
Strpumptyp:	Not Reported	Strownertx:	Not Reported
Utmx nad83:	577897.216138		
Utmy nad83:	4403719.32013		
Loc type:	Estimated Location/TRS_quarter sections_county		
Report:	<a href="https://secure.in.gov/apps/dnr/water/dnr_waterwell?refNo=310224&amp;_from=SUMMARY&amp;_action=Details">https://secure.in.gov/apps/dnr/water/dnr_waterwell?refNo=310224&amp;_from=SUMMARY&amp;_action=Details</a>		
Site id:	INDNR3000180926		

<b>38</b> <b>South</b> <b>1/2 - 1 Mile</b> <b>Higher</b>	Site ID:	2429		
	Groundwater Flow:	WNW	<b>AQUIFLOW</b>	<b>4359</b>
	Water Table Depth:	6.87-12.86		
	Date:	09/01/97		

<b>139</b> <b>SSE</b> <b>1/2 - 1 Mile</b> <b>Higher</b>			<b>IN WELLS</b>	<b>INDNR3000067830</b>
--	--	--	-----------------	------------------------

Objectid:	67830		
Dblrefno:	178524		
Dblaquelv:	0		
Dblbailer:	0		
Dblbedrock:	0		
Dblpumprat:	0		
Dblbedro 1:	0		
Dblscreenl:	0		
Dblstatic:	5		
Dbldepth:	101		
Strowner:	BRADLEY BARBECUE	Strownerad:	Not Reported
Strrng1:	4E	Strtwn1:	15N
Dblsec1:	4		
Dblutmy:	4402333		
Dblutmx:	577104		
Intreserve:	0	Strreserve:	Not Reported
Strcounty:	MARION	Strtopo:	INDIANAPOLIS EAST
Dblbailerd:	0		
Dblbailerh:	0		
Dblcasingd:	8		

## GEOCHECK® - PHYSICAL SETTING SOURCE MAP FINDINGS

Dblcasingl:	0		
Strcasingm:	Not Reported		
Dblgroutt:	0		
Strgroutm:	Not Reported		
Dbllinerdi:	0		
Dbllinerto:	0		
Dblpumpset:	0		
Dblpumpdw:	0		
Dblpumphou:	0		
Dblscreenend:	0		
Dtmcompdat:	30-DEC-99		
Dblgrndelet:	0		
Strpumptyp:	Not Reported	Strownertx:	Not Reported
Utmx nad83:	577103.223896		
Utmx nad83:	4402547.33408		
Loc type:	Estimated Location/TRS_quarter sections_county		
Report:	<a href="https://secure.in.gov/apps/dnr/water/dnr_waterwell?refNo=178524&amp;_from=SUMMARY&amp;_action=Details">https://secure.in.gov/apps/dnr/water/dnr_waterwell?refNo=178524&amp;_from=SUMMARY&amp;_action=Details</a>		
Site id:	INDNR3000067830		

**I40  
SSE  
1/2 - 1 Mile  
Higher**

**IN WELLS      INDNR3000137117**

Objectid:	137117		
Dblrefno:	288159		
Dblaquelv:	0		
Dblbailerr:	0		
Dblbedrock:	0		
Dblpumprat:	20		
Dblbedro 1:	0		
Dblscreenl:	0		
Dblstatic:	57.44		
Dbldepth:	101		
Strowner:	BRADLEY BARBECUE	Strownerad:	3840 E WASH ST INDPLS
Strrng1:	4E	Strtwn1:	15N
Dblsec1:	4		
Dblutmy:	4402333		
Dblutmx:	577104		
Inreserve:	0	Strreserve:	Not Reported
Strcounty:	MARION	Strtopo:	INDIANAPOLIS EAST
Dblbailerd:	0		
Dblbailerh:	0		
Dblcasingd:	8		
Dblcasingl:	0		
Strcasingm:	Not Reported		
Dblgroutt:	0		
Strgroutm:	Not Reported		
Dbllinerdi:	0		
Dbllinerto:	0		
Dblpumpset:	0		
Dblpumpdw:	21		
Dblpumphou:	0		
Dblscreenend:	0		



## GEOCHECK® - PHYSICAL SETTING SOURCE MAP FINDINGS

Objectid:	168106		
Dblrefno:	289320		
Dblaquelv:	0		
Dblbailerr:	0		
Dblbedrock:	0		
Dblpumprat:	0		
Dblbedro 1:	0		
Dblscreenl:	0		
Dblstatic:	0		
Dbldepth:	100		
Strownerad:	INDPLS PARK BOARD	Strownerad:	BROOKSIDE
Strrng1:	4E	Strtrwn1:	16N
Dblsec1:	32		
Dblutmy:	4404476		
Dblutmx:	576051		
Intreserve:	0	Strreserve:	Not Reported
Strcounty:	MARION	Strtopo:	INDIANAPOLIS EAST
Dblbailerd:	0		
Dblbailerh:	0		
Dblcasingd:	0		
Dblcasingl:	2		
Strcasingm:	Not Reported		
Dblgroutt:	0		
Strgroutm:	Not Reported		
Dbllinerdi:	0		
Dbllinertr:	0		
Dblpumpset:	0		
Dblpumpdw:	0		
Dblpumphou:	0		
Dblscreenend:	0		
Dtmcompdat:	30-DEC-99		
Dblgrndelet:	0		
Strpumptyp:	Not Reported	Strownertx:	Not Reported
Utmx nad83:	576050.202699		
Utmy nad83:	4404690.32662		
Loc type:	Estimated Location/TRS_quarter sections_county		
Report:	<a href="https://secure.in.gov/apps/dnr/water/dnr_waterwell?refNo=289320&amp;_from=SUMMARY&amp;_action=Details">https://secure.in.gov/apps/dnr/water/dnr_waterwell?refNo=289320&amp;_from=SUMMARY&amp;_action=Details</a>		
Site id:	INDNR3000168106		

**J43  
NNW  
1/2 - 1 Mile  
Lower**

**IN WELLS**

**INDNR3000168105**

Objectid:	168105
Dblrefno:	289319
Dblaquelv:	0
Dblbailerr:	0
Dblbedrock:	0
Dblpumprat:	0
Dblbedro 1:	0
Dblscreenl:	0
Dblstatic:	11.32
Dbldepth:	67

## GEOCHECK® - PHYSICAL SETTING SOURCE MAP FINDINGS

Strowner:	INDPLS PARK BOARD	Strownerad:	BROOKSIDE
Strrng1:	4E	Strtrwn1:	16N
Dblsec1:	32		
Dblutmy:	4404476		
Dblutmx:	576051		
Intreserve:	0	Strreserve:	Not Reported
Strcounty:	MARION	Strtopo:	INDIANAPOLIS EAST
Dblbailerd:	0		
Dblbailerh:	0		
Dblcasingd:	0		
Dblcasingl:	2		
Strcasingm:	Not Reported		
Dblgroutt:	0		
Strgroutm:	Not Reported		
Dbllinerdi:	0		
Dbllinerto:	0		
Dblpumpset:	0		
Dblpumpdw:	0		
Dblpumphou:	0		
Dblscreend:	0		
Dtmcompdat:	30-DEC-99		
Dblgrnde:	0		
Strpumptyp:	Not Reported	Strownertx:	Not Reported
Utmx nad83:	576050.202699		
Utmy nad83:	4404690.32662		
Loc type:	Estimated Location/TRS_quarter sections_county		
Report:	<a href="https://secure.in.gov/apps/dnr/water/dnr_waterwell?refNo=289319&amp;_from=SUMMARY&amp;_action=Details">https://secure.in.gov/apps/dnr/water/dnr_waterwell?refNo=289319&amp;_from=SUMMARY&amp;_action=Details</a>		
Site id:	INDNR3000168105		

**J44  
NNW  
1/2 - 1 Mile  
Lower**

**IN WELLS      INDNR3000167990**

Objectid:	167990		
Dblrefno:	289314		
Dblaquely:	0		
Dblbailerr:	0		
Dblbedrock:	0		
Dblpumprat:	200		
Dblbedro 1:	0		
Dblscreenl:	0		
Dblstatic:	0		
Dbldepth:	500		
Strowner:	RICHARDSON CO	Strownerad:	3500 E 20TH ST, INDPLS
Strrng1:	4E	Strtrwn1:	16N
Dblsec1:	32		
Dblutmy:	4404476		
Dblutmx:	576051		
Intreserve:	0	Strreserve:	Not Reported
Strcounty:	MARION	Strtopo:	INDIANAPOLIS EAST
Dblbailerd:	0		
Dblbailerh:	0		
Dblcasingd:	8		

## GEOCHECK® - PHYSICAL SETTING SOURCE MAP FINDINGS

Dblcasingl:	0		
Strcasingm:	Not Reported		
Dblgroutt:	0		
Strgroutm:	Not Reported		
Dbllinerdi:	0		
Dbllinerto:	0		
Dblpumpset:	0		
Dblpumpdw:	0		
Dblpumphou:	0		
Dblscreen:	0		
Dtmcompdat:	30-DEC-99		
Dblgrnde:	0		
Strpumptyp:	Not Reported	Strownertx:	Not Reported
Utmx nad83:	576050.202699		
Utmx nad83:	4404690.32662		
Loc type:	Estimated Location/TRS_quarter sections_county		
Report:	<a href="https://secure.in.gov/apps/dnr/water/dnr_waterwell?refNo=289314&amp;_from=SUMMARY&amp;_action=Details">https://secure.in.gov/apps/dnr/water/dnr_waterwell?refNo=289314&amp;_from=SUMMARY&amp;_action=Details</a>		
Site id:	INDNR3000167990		

**J45  
NNW  
1/2 - 1 Mile  
Lower**

**IN WELLS      INDNR3000168112**

Objectid:	168112		
Dblrefno:	289323		
Dblaquelv:	0		
Dblbailerr:	0		
Dblbedrock:	0		
Dblpumprat:	5		
Dblbedro 1:	0		
Dblscreen:	0		
Dblstatic:	0		
Dbldepth:	100		
Strowner:	CAPITAL MACHINE CO	Strownerad:	2801 ROOSEVELT
Strrng1:	4E	Strtwn1:	16N
Dblsec1:	32		
Dblutmy:	4404476		
Dblutmx:	576051		
Intreserve:	0	Strreserve:	Not Reported
Strcounty:	MARION	Strtopo:	INDIANAPOLIS EAST
Dblbailerd:	0		
Dblbailerh:	0		
Dblcasingd:	0		
Dblcasingl:	2.5		
Strcasingm:	Not Reported		
Dblgroutt:	0		
Strgroutm:	Not Reported		
Dbllinerdi:	0		
Dbllinerto:	0		
Dblpumpset:	0		
Dblpumpdw:	0		
Dblpumphou:	0		
Dblscreen:	0		



## GEOCHECK® - PHYSICAL SETTING SOURCE MAP FINDINGS

Dtmcompdat:	30-DEC-99		
Dblgrndelet:	0		
Strpumptyp:	Not Reported	Strownerxt:	Not Reported
Utmx nad83:	576050.202699		
Utmy nad83:	4404690.32662		
Loc type:	Estimated Location/TRS_quarter sections_county		
Report:	<a href="https://secure.in.gov/apps/dnr/water/dnr_waterwell?refNo=289323&amp;_from=SUMMARY&amp;_action=Details">https://secure.in.gov/apps/dnr/water/dnr_waterwell?refNo=289323&amp;_from=SUMMARY&amp;_action=Details</a>		
Site id:	INDNR3000168112		

**J46  
NNW  
1/2 - 1 Mile  
Lower**

**IN WELLS      INDNR3000168108**

Objectid:	168108		
Dblrefno:	289322		
Dblaquellv:	0		
Dblbailerr:	0		
Dblbedrock:	0		
Dblpumprat:	0		
Dblbedro 1:	0		
Dblscreenl:	0		
Dblstatic:	0		
Dbldepth:	165		
Strowner:	CAPITOL MACHINE CO	Strownerad:	2801 ROOSEVELT AVE
Strrng1:	4E	Strtrwn1:	16N
Dblsec1:	32		
Dblutmy:	4404476		
Dblutmx:	576051		
Intreserve:	0	Strreserve:	Not Reported
Strcounty:	MARION	Strtopo:	INDIANAPOLIS EAST
Dblbailerd:	0		
Dblbailerrh:	0		
Dblcasingd:	0		
Dblcasingl:	4		
Strcasingm:	Not Reported		
Dblgroutt:	0		
Strgroutm:	Not Reported		
Dbllinerdi:	0		
Dbllinertr:	0		
Dblpumpset:	0		
Dblpumpdw:	0		
Dblpumphou:	0		
Dblscreenend:	0		
Dtmcompdat:	30-DEC-99		
Dblgrndelet:	0		
Strpumptyp:	Not Reported	Strownerxt:	Not Reported
Utmx nad83:	576050.202699		
Utmy nad83:	4404690.32662		
Loc type:	Estimated Location/TRS_quarter sections_county		
Report:	<a href="https://secure.in.gov/apps/dnr/water/dnr_waterwell?refNo=289322&amp;_from=SUMMARY&amp;_action=Details">https://secure.in.gov/apps/dnr/water/dnr_waterwell?refNo=289322&amp;_from=SUMMARY&amp;_action=Details</a>		
Site id:	INDNR3000168108		

**J47  
NNW  
1/2 - 1 Mile  
Lower**

**IN WELLS      INDNR3000168107**

## GEOCHECK® - PHYSICAL SETTING SOURCE MAP FINDINGS

Objectid:	168107		
Dblrefno:	289321		
Dblaquelv:	0		
Dblbailerr:	0		
Dblbedrock:	0		
Dblpumprat:	0		
Dblbedro 1:	0		
Dblscreenl:	0		
Dblstatic:	0		
Dbldepth:	212		
Strownerad:	INDPLS PARK BOARD	Strownerad:	BROOKSIDE
Strrng1:	4E	Strtrwn1:	16N
Dblsec1:	32		
Dblutmy:	4404476		
Dblutmx:	576051		
Intreserve:	0	Strreserve:	Not Reported
Strcounty:	MARION	Strtopo:	INDIANAPOLIS EAST
Dblbailerd:	0		
Dblbailerh:	0		
Dblcasingd:	0		
Dblcasingl:	2		
Strcasingm:	Not Reported		
Dblgroutt:	0		
Strgroutm:	Not Reported		
Dbllinerdi:	0		
Dbllinertr:	0		
Dblpumpset:	0		
Dblpumpdw:	0		
Dblpumphou:	0		
Dblscreenend:	0		
Dtmcompdat:	30-DEC-99		
Dblgrndelet:	0		
Strpumptyp:	Not Reported	Strownertx:	Not Reported
Utmx nad83:	576050.202699		
Utmy nad83:	4404690.32662		
Loc type:	Estimated Location/TRS_quarter sections_county		
Report:	<a href="https://secure.in.gov/apps/dnr/water/dnr_waterwell?refNo=289321&amp;_from=SUMMARY&amp;_action=Details">https://secure.in.gov/apps/dnr/water/dnr_waterwell?refNo=289321&amp;_from=SUMMARY&amp;_action=Details</a>		
Site id:	INDNR3000168107		

**48  
North  
1/2 - 1 Mile  
Lower**

**IN WELLS**

**INDNR3000168103**

Objectid:	168103
Dblrefno:	289317
Dblaquelv:	0
Dblbailerr:	0
Dblbedrock:	0
Dblpumprat:	0
Dblbedro 1:	0
Dblscreenl:	0
Dblstatic:	0
Dbldepth:	110

## GEOCHECK® - PHYSICAL SETTING SOURCE MAP FINDINGS

Strowner:	INDPLS PARK BOARD	Strownerad:	BROOKSVILLE
Strrng1:	4E	Strtwn1:	16N
Dblsec1:	32		
Dblutmy:	4404684		
Dblutmx:	576658		
Intreserve:	0	Strreserve:	Not Reported
Strcounty:	MARION	Strtopo:	INDIANAPOLIS EAST
Dblbailerd:	0		
Dblbailerh:	0		
Dblcasingd:	2		
Dblcasingl:	0		
Strcasingm:	Not Reported		
Dblgroutt:	0		
Strgroutm:	Not Reported		
Dbllinerdi:	0		
Dbllinerto:	0		
Dblpumpset:	0		
Dblpumpdw:	0		
Dblpumphou:	0		
Dblscreend:	0		
Dtmcompdat:	30-DEC-99		
Dblgrnde:	0		
Strpumptyp:	Not Reported	Strownertx:	Not Reported
Utmx nad83:	576657.202717		
Utmy nad83:	4404898.32067		
Loc type:	Estimated Location/TRS_quarter sections_county		
Report:	<a href="https://secure.in.gov/apps/dnr/water/dnr_waterwell?refNo=289317&amp;_from=SUMMARY&amp;_action=Details">https://secure.in.gov/apps/dnr/water/dnr_waterwell?refNo=289317&amp;_from=SUMMARY&amp;_action=Details</a>		
Site id:	INDNR3000168103		

---

<b>49</b>	Site ID:	20242		
<b>WSW</b>	Groundwater Flow:	NW	<b>AQUIFLOW</b>	<b>4564</b>
<b>1/2 - 1 Mile</b>	Water Table Depth:	AVG 5.5		
<b>Lower</b>	Date:	01/01/90		

---

<b>50</b>			<b>IN WELLS</b>	<b>INDNR3000168104</b>
<b>NNW</b>				
<b>1/2 - 1 Mile</b>				
<b>Lower</b>				

Objectid:	168104		
Dblrefno:	289318		
Dblaquely:	0		
Dblbailer:	0		
Dblbedrock:	0		
Dblpumprat:	0		
Dblbedro 1:	0		
Dblscreenl:	0		
Dblstatic:	0		
Dbldepth:	90		
Strowner:	INDPLS PARK BOARD	Strownerad:	BROOKSIDE
Strrng1:	4E	Strtwn1:	16N
Dblsec1:	32		
Dblutmy:	4404680		
Dblutmx:	576251		
Intreserve:	0	Strreserve:	Not Reported
Strcounty:	MARION	Strtopo:	INDIANAPOLIS EAST
Dblbailerd:	0		
Dblbailerh:	0		
Dblcasingd:	2		

## GEOCHECK® - PHYSICAL SETTING SOURCE MAP FINDINGS

Dblcasingl:	0		
Strcasingm:	Not Reported		
Dblgroutt:	0		
Strgroutm:	Not Reported		
Dbllinerdi:	0		
Dbllinerto:	0		
Dblpumpset:	0		
Dblpumpdw:	0		
Dblpumphou:	0		
Dblscreenend:	0		
Dtmcompdat:	30-DEC-99		
Dblgrndelet:	0		
Strpumptyp:	Not Reported	Strownertx:	Not Reported
Utmx nad83:	576250.201523		
Utmy nad83:	4404894.32374		
Loc type:	Estimated Location/TRS_quarter sections_county		
Report:	<a href="https://secure.in.gov/apps/dnr/water/dnr_waterwell?refNo=289318&amp;_from=SUMMARY&amp;_action=Details">https://secure.in.gov/apps/dnr/water/dnr_waterwell?refNo=289318&amp;_from=SUMMARY&amp;_action=Details</a>		
Site id:	INDNR3000168104		

**K51  
NE  
1/2 - 1 Mile  
Higher**

**IN WELLS      INDNR3000156678**

Objectid:	156678		
Dblrefno:	289326		
Dblaquelv:	0		
Dblbailerr:	0		
Dblbedrock:	0		
Dblpumprat:	20		
Dblbedro 1:	0		
Dblscreenl:	0		
Dblstatic:	0		
Dbldepth:	426		
Strowner:	JOHN J MADDEN MFG CO	Strownerad:	1600 N SHERMAN DR
Strrng1:	4E	Strtwn1:	16N
Dblsec1:	33		
Dblutmy:	4404503		
Dblutmx:	577680		
Intreserve:	0	Strreserve:	Not Reported
Strcounty:	MARION	Strtopo:	INDIANAPOLIS EAST
Dblbailerd:	0		
Dblbailerh:	0		
Dblcasingd:	8		
Dblcasingl:	307		
Strcasingm:	Not Reported		
Dblgroutt:	0		
Strgroutm:	Not Reported		
Dbllinerdi:	0		
Dbllinerto:	0		
Dblpumpset:	0		
Dblpumpdw:	0		
Dblpumphou:	0		
Dblscreenend:	0		

## GEOCHECK® - PHYSICAL SETTING SOURCE MAP FINDINGS

Dtmcompdat:	01-JAN-25		
Dblgrndelev:	0		
Strpumpstyp:	Not Reported	Strownertx:	Not Reported
Utmx nad83:	577679.207297		
Utmy nad83:	4404717.31436		
Loc type:	Estimated Location/TRS_quarter sections_county		
Report:	<a href="https://secure.in.gov/apps/dnr/water/dnr_waterwell?refNo=289326&amp;_from=SUMMARY&amp;_action=Details">https://secure.in.gov/apps/dnr/water/dnr_waterwell?refNo=289326&amp;_from=SUMMARY&amp;_action=Details</a>		
Site id:	INDNR3000156678		

**K52  
NE  
1/2 - 1 Mile  
Higher**

**IN WELLS**

**INDNR3000156677**

Objectid:	156677		
Dblrefno:	289325		
Dblaquelv:	675		
Dblbailerr:	0		
Dblbedrock:	0		
Dblpumprat:	5		
Dblbedro 1:	0		
Dblscreenl:	0		
Dblstatic:	0		
Dbldepth:	120		
Strownerad:	JONES	Strownerad:	4160 E 18TH
Strrng1:	4E	Strtrwn1:	16N
Dblsec1:	33		
Dblutmy:	4404503		
Dblutmx:	577680		
Intreserve:	0	Strreserve:	Not Reported
Strcounty:	MARION	Strtopo:	INDIANAPOLIS EAST
Dblbailerd:	0		
Dblbailerh:	0		
Dblcasingd:	4		
Dblcasingl:	116		
Strcasingm:	Not Reported		
Dblgroutt:	0		
Strgroutm:	Not Reported		
Dbllinerdi:	0		
Dbllinertr:	0		
Dblpumpset:	0		
Dblpumpdw:	0		
Dblpumphou:	0		
Dblscreenend:	0		
Dtmcompdat:	24-AUG-53		
Dblgrndelev:	795		
Strpumpstyp:	Not Reported	Strownertx:	Not Reported
Utmx nad83:	577679.207297		
Utmy nad83:	4404717.31436		
Loc type:	Estimated Location/TRS_quarter sections_county		
Report:	<a href="https://secure.in.gov/apps/dnr/water/dnr_waterwell?refNo=289325&amp;_from=SUMMARY&amp;_action=Details">https://secure.in.gov/apps/dnr/water/dnr_waterwell?refNo=289325&amp;_from=SUMMARY&amp;_action=Details</a>		
Site id:	INDNR3000156677		

**K53  
NE  
1/2 - 1 Mile  
Higher**

**IN WELLS**

**INDNR3000156800**

## GEOCHECK® - PHYSICAL SETTING SOURCE MAP FINDINGS

Objectid:	156800		
Dblrefno:	289387		
Dblaquelv:	0		
Dblbailerr:	600		
Dblbedrock:	60		
Dblpumprat:	0		
Dblbedro 1:	0		
Dblscreenl:	3		
Dblstatic:	60		
Dbldepth:	101		
Strownerad:	ATKINS	Strownerad:	Not Reported
Strrng1:	4E	Strtwn1:	16N
Dblsec1:	33		
Dblutmy:	4404503		
Dblutmx:	577680		
Intreserve:	0	Strreserve:	Not Reported
Strcounty:	MARION	Strtopo:	INDIANAPOLIS EAST
Dblbailerd:	60		
Dblbailerh:	0		
Dblcasingd:	0		
Dblcasingl:	0		
Strcasingm:	Not Reported		
Dblgroutt:	0		
Strgroutm:	Not Reported		
Dbllinerdi:	0		
Dbllinerto:	0		
Dblpumpset:	0		
Dblpumpdw:	0		
Dblpumphou:	0		
Dblscreend:	0		
Dtmcompdat:	20-NOV-57		
Dblgrndelet:	0		
Strpumptyp:	Not Reported	Strownertx:	Not Reported
Utmx nad83:	577679.207297		
Utmy nad83:	4404717.31436		
Loc type:	Estimated Location/TRS_quarter sections_county		
Report:	<a href="https://secure.in.gov/apps/dnr/water/dnr_waterwell?refNo=289387&amp;_from=SUMMARY&amp;_action=Details">https://secure.in.gov/apps/dnr/water/dnr_waterwell?refNo=289387&amp;_from=SUMMARY&amp;_action=Details</a>		
Site id:	INDNR3000156800		

**K54  
NE  
1/2 - 1 Mile  
Higher**

**IN WELLS**

**INDNR3000156798**

Objectid:	156798
Dblrefno:	289327
Dblaquelv:	0
Dblbailerr:	0
Dblbedrock:	0
Dblpumprat:	0
Dblbedro 1:	0
Dblscreenl:	0
Dblstatic:	0
Dbldepth:	63.15

## GEOCHECK® - PHYSICAL SETTING SOURCE MAP FINDINGS

Strowner:	MARIETTA MFG CORP	Strownerad:	3800 E 16TH ST, INDPLS
Strrng1:	4E	Strtrwn1:	16N
Dblsec1:	33		
Dblutmy:	4404503		
Dblutmx:	577680		
Intreserve:	0	Strreserve:	Not Reported
Strcounty:	MARION	Strtopo:	INDIANAPOLIS EAST
Dblbailerd:	0		
Dblbailerh:	0		
Dblcasingd:	0		
Dblcasingl:	0		
Strcasingm:	Not Reported		
Dblgroutt:	0		
Strgroutm:	Not Reported		
Dbllinerdi:	0		
Dbllinerto:	0		
Dblpumpset:	0		
Dblpumpdw:	0		
Dblpumphou:	0		
Dblscreend:	0		
Dtmcompdat:	30-DEC-99		
Dblgrnde:	0		
Strpumptyp:	Not Reported	Strownertx:	Not Reported
Utmx nad83:	577679.207297		
Utmy nad83:	4404717.31436		
Loc type:	Estimated Location/TRS_quarter sections_county		
Report:	<a href="https://secure.in.gov/apps/dnr/water/dnr_waterwell?refNo=289327&amp;_from=SUMMARY&amp;_action=Details">https://secure.in.gov/apps/dnr/water/dnr_waterwell?refNo=289327&amp;_from=SUMMARY&amp;_action=Details</a>		
Site id:	INDNR3000156798		

**L55**  
**SSW**  
**1/2 - 1 Mile**  
**Lower**

**IN WELLS      INDNR3000337667**

Objectid:	337667		
Dblrefno:	53970		
Dblaquelv:	0		
Dblbailerr:	0		
Dblbedrock:	113		
Dblpumprat:	0		
Dblbedro 1:	652		
Dblscreenl:	0		
Dblstatic:	0		
Dbldepth:	0		
Strowner:	INDPLS	Strownerad:	Not Reported
Strrng1:	4E	Strtrwn1:	15N
Dblsec1:	5		
Dblutmy:	4402215		
Dblutmx:	575995		
Intreserve:	0	Strreserve:	Not Reported
Strcounty:	MARION	Strtopo:	INDIANAPOLIS EAST
Dblbailerd:	0		
Dblbailerh:	0		
Dblcasingd:	0		

## GEOCHECK® - PHYSICAL SETTING SOURCE MAP FINDINGS

Dblcasingl:	0		
Strcasingm:	Not Reported		
Dblgroutt:	0		
Strgroutm:	Not Reported		
Dbllinerdi:	0		
Dbllinerto:	0		
Dblpumpset:	0		
Dblpumpdw:	0		
Dblpumphou:	0		
Dblscreen:	0		
Dtmcompdat:	20-AUG-35		
Dblgrnde:	765		
Strpumptyp:	Not Reported	Strownertx:	Not Reported
Utmx nad83:	575994.222309		
Utmy nad83:	4402429.3423		
Loc type:	Actual Location		
Report:	<a href="https://secure.in.gov/apps/dnr/water/dnr_waterwell?refNo=53970&amp;_from=SUMMARY&amp;_action=Details">https://secure.in.gov/apps/dnr/water/dnr_waterwell?refNo=53970&amp;_from=SUMMARY&amp;_action=Details</a>		
Site id:	INDNR3000337667		

**M56  
SW  
1/2 - 1 Mile  
Lower**

**IN WELLS      INDNR3000033034**

Objectid:	33034		
Dblrefno:	53969		
Dblaquelv:	725		
Dblbailerr:	0		
Dblbedrock:	0		
Dblpumprat:	0		
Dblbedro 1:	0		
Dblscreen:	30		
Dblstatic:	0		
Dbldepth:	40		
Strowner:	CITY OF INDPLS	Strownerad:	Not Reported
Strrng1:	4E	Strtwn1:	15N
Dblsec1:	5		
Dblutmy:	4402290		
Dblutmx:	575877		
Inreserve:	0	Strreserve:	Not Reported
Strcounty:	MARION	Strtopo:	INDIANAPOLIS EAST
Dblbailerd:	0		
Dblbailerh:	0		
Dblcasingd:	6		
Dblcasingl:	7		
Strcasingm:	Not Reported		
Dblgroutt:	0		
Strgroutm:	Not Reported		
Dbllinerdi:	0		
Dbllinerto:	0		
Dblpumpset:	0		
Dblpumpdw:	0		
Dblpumphou:	0		
Dblscreen:	6		



## GEOCHECK® - PHYSICAL SETTING SOURCE MAP FINDINGS

Dtmcompdat: 30-DEC-99  
 Dblgrnde: 765  
 Strpumptyp: Not Reported                      Strownertx: Not Reported  
 Utmx nad83: 575876.221374  
 Utmy nad83: 4402504.34259  
 Loc type: Estimated Location/TRS\_quarter sections\_county  
 Report: [https://secure.in.gov/apps/dnr/water/dnr\\_waterwell?refNo=53969&\\_from=SUMMARY&\\_action=Details](https://secure.in.gov/apps/dnr/water/dnr_waterwell?refNo=53969&_from=SUMMARY&_action=Details)  
 Site id: INDNR3000033034

**L57  
SSW  
1/2 - 1 Mile  
Lower**

**IN WELLS      INLIT2000032433**

Area:	0		
Perimeter:	0		
Lith 2:	32433	Lith 2 id:	32433
Index :	18817		
Alias :	53970		
Z:	0		
Z dem f:	765		
Z dem m:	233.169165		
Lith depth:	115.25		
Depth:	0		
Static:	0		
Comp date:	1935-08-20 00:00:00		
Owner addr:	Not Reported		
Owner zip:	0		
Driller na:	Layne - Northern Co (Mishawaka)		
Entered by:	CAC		
Record sou:	IDNR		
Entry date:	Not Reported		
Project id:	Not Reported		
Location b:	113		
Brdepth:	113		
Site id:	INLIT2000032433		
Edr latitude:	39.7683656700267		
Edr longitude:	-86.1127293865447		
Edr x:	-25147712.1709505		
Edr y:	12605305.1515657		
Edr ll src:	GOV	Edr tblname:	IN_WELLS_LITH_201209
Edr src:	SW		
Latitude:	39.7683656700267		
Longitude:	-86.1127293865447		
X coord:	-25147712.1709505		
Y coord:	12605305.1515657		

**N58  
North  
1/2 - 1 Mile  
Higher**

Site ID:	16674		
Groundwater Flow:	NOT REPORTED	<b>AQUIFLOW</b>	<b>4533</b>
Water Table Depth:	1.75-6.9		
Date:	05/01/92		

**N59  
North  
1/2 - 1 Mile  
Higher**

**IN WELLS      INDNR3000167989**

## GEOCHECK® - PHYSICAL SETTING SOURCE MAP FINDINGS

Objectid:	167989		
Dblrefno:	288893		
Dblaquelv:	0		
Dblbailerr:	16.7		
Dblbedrock:	0		
Dblpumprat:	0		
Dblbedro 1:	0		
Dblscreenl:	5		
Dblstatic:	54		
Dbldepth:	86		
Strownerad:	PETER BAIRD	Strownerad:	6575 ALLISONVILLE RD, INDPLS
Strrng1:	4E	Strtrwn1:	16N
Dblsec1:	32		
Dblutmy:	4404884		
Dblutmx:	576449		
Intreserve:	0	Strreserve:	Not Reported
Strcounty:	MARION	Strtopo:	INDIANAPOLIS EAST
Dblbailerd:	0		
Dblbailerh:	1		
Dblcasingd:	4		
Dblcasingl:	82		
Strcasingm:	Not Reported		
Dblgroutt:	0		
Strgroutm:	Not Reported		
Dbllinerdi:	0		
Dbllinertr:	0		
Dblpumpset:	0		
Dblpumpdw:	0		
Dblpumphou:	0		
Dblscreenend:	3		
Dtmcompdat:	29-OCT-62		
Dblgrndelet:	0		
Strpumptyp:	Not Reported	Strownertx:	Not Reported
Utmx nad83:	576448.200365		
Utmy nad83:	4405098.32084		
Loc type:	Estimated Location/TRS_quarter sections_county		
Report:	<a href="https://secure.in.gov/apps/dnr/water/dnr_waterwell?refNo=288893&amp;_from=SUMMARY&amp;_action=Details">https://secure.in.gov/apps/dnr/water/dnr_waterwell?refNo=288893&amp;_from=SUMMARY&amp;_action=Details</a>		
Site id:	INDNR3000167989		

**60  
SSE  
1/2 - 1 Mile  
Higher**

**IN WELLS      INDNR3000074625**

Objectid:	74625
Dblrefno:	178368
Dblaquelv:	0
Dblbailerr:	10
Dblbedrock:	12
Dblpumprat:	0
Dblbedro 1:	0
Dblscreenl:	60
Dblstatic:	28
Dbldepth:	63

## GEOCHECK® - PHYSICAL SETTING SOURCE MAP FINDINGS

Strowner:	L. SMITH	Strownerad:	211 S CHESTER AVE
Strrng1:	4E	Strtwn1:	15N
Dblsec1:	9		
Dblutmy:	4402041		
Dblutmx:	577213		
Intreserve:	0	Strreserve:	Not Reported
Strcounty:	MARION	Strtopo:	INDIANAPOLIS EAST
Dblbailerd:	12		
Dblbailerh:	1		
Dblcasingd:	4		
Dblcasingl:	60		
Strcasingm:	Not Reported		
Dblgroutt:	0		
Strgroutm:	Not Reported		
Dbllinerdi:	0		
Dbllinerto:	0		
Dblpumpset:	0		
Dblpumpdw:	0		
Dblpumphou:	0		
Dblscreend:	3.5		
Dtmcompdat:	23-OCT-70		
Dblgrnde:	775		
Strpumptyp:	Not Reported	Strownertx:	Not Reported
Utmx nad83:	577212.226611		
Utmx nad83:	4402255.33543		
Loc type:	Estimated Location/TRS_quarter sections_county		
Report:	<a href="https://secure.in.gov/apps/dnr/water/dnr_waterwell?refNo=178368&amp;_from=SUMMARY&amp;_action=Details">https://secure.in.gov/apps/dnr/water/dnr_waterwell?refNo=178368&amp;_from=SUMMARY&amp;_action=Details</a>		
Site id:	INDNR3000074625		

**M61  
SW  
1/2 - 1 Mile  
Lower**

**FED USGS      USGS40000309022**

Org. Identifier:	USGS-IN		
Formal name:	USGS Indiana Water Science Center		
Monloc Identifier:	USGS-394605086065201		
Monloc name:	WELL 14 INDIANAPOLIS IND		
Monloc type:	Well		
Monloc desc:	C23=W DACOHEN 9/92 FOR NWIS-II		
Huc code:	05120201	Drainagearea value:	Not Reported
Drainagearea Units:	Not Reported	Contrib drainagearea:	Not Reported
Contrib drainagearea units:	Not Reported	Latitude:	39.7680985
Longitude:	-86.1144298	Sourcemap scale:	24000
Horiz Acc measure:	Unknown	Horiz Acc measure units:	Unknown
Horiz Collection method:	Interpolated from map		
Horiz coord refs:	NAD83	Vert measure val:	Not Reported
Vert measure units:	Not Reported	Vertacc measure val:	Not Reported
Vert accmeasure units:	Not Reported		
Vertcollection method:	Not Reported		
Vert coord refs:	Not Reported	Countrycode:	US
Aquifername:	Not Reported		
Formation type:	Not Reported		

## GEOCHECK® - PHYSICAL SETTING SOURCE MAP FINDINGS

Aquifer type:	Not Reported	Welldepth:	86
Construction date:	Not Reported	Wellholeddepth:	Not Reported
Welldepth units:	ft		
Wellholeddepth units:	Not Reported		

Ground-water levels, Number of Measurements: 0

**O62  
SSE  
1/2 - 1 Mile  
Lower**

**IN WELLS      INDNR3000147575**

Objectid:	147575		
Dblrefno:	288203		
Dblaquelv:	0		
Dblbailerr:	0		
Dblbedrock:	0		
Dblpumprat:	0		
Dblbedro 1:	0		
Dblscreenl:	0		
Dblstatic:	0		
Dbldepth:	92		
Strowner:	INDPLS PARK BOARD	Strownerad:	MARGARET AND CHRISTIAN
Strrng1:	4E	Strtrwn1:	15N
Dblsec1:	9		
Dblutmy:	4401934		
Dblutmx:	577113		
Intreserve:	0	Strreserve:	Not Reported
Strcounty:	MARION	Strttopo:	INDIANAPOLIS EAST
Dblbailerd:	0		
Dblbailerh:	0		
Dblcasingd:	2		
Dblcasingl:	0		
Strcasingm:	Not Reported		
Dblgroutt:	0		
Strgroutm:	Not Reported		
Dbllinerdi:	0		
Dbllinerio:	0		
Dblpumpset:	0		
Dblpumpdw:	0		
Dblpumphou:	0		
Dblscreend:	0		
Dtmcompdat:	30-DEC-99		
Dblgrnde:	0		
Strpumtyp:	Not Reported	Strownertx:	Not Reported
Utmx nad83:	577112.227287		
Utmy nad83:	4402148.33685		
Loc type:	Estimated Location/TRS_quarter sections_county		
Report:	<a href="https://secure.in.gov/apps/dnr/water/dnr_waterwell?refNo=288203&amp;_from=SUMMARY&amp;_action=Details">https://secure.in.gov/apps/dnr/water/dnr_waterwell?refNo=288203&amp;_from=SUMMARY&amp;_action=Details</a>		
Site id:	INDNR3000147575		

**O63  
SSE  
1/2 - 1 Mile  
Lower**

**IN WELLS      INDNR3000167634**

## GEOCHECK® - PHYSICAL SETTING SOURCE MAP FINDINGS

Objectid:	167634		
Dblrefno:	288204		
Dblaquelv:	0		
Dblbailerr:	0		
Dblbedrock:	0		
Dblpumprat:	0		
Dblbedro 1:	0		
Dblscreenl:	0		
Dblstatic:	0		
Dbldepth:	114		
Strownerad:	INDPLS PARK BOARD	Strownerad:	MARGARET CHRISTIAN
Strrng1:	4E	Strtrwn1:	15N
Dblsec1:	9		
Dblutmy:	4401934		
Dblutmx:	577113		
Intreserve:	0	Strreserve:	Not Reported
Strcounty:	MARION	Strtopo:	INDIANAPOLIS EAST
Dblbailerd:	0		
Dblbailerh:	0		
Dblcasingd:	2		
Dblcasingl:	0		
Strcasingm:	Not Reported		
Dblgroutt:	0		
Strgroutm:	Not Reported		
Dbllinerdi:	0		
Dbllinertr:	0		
Dblpumpset:	0		
Dblpumpdw:	0		
Dblpumphou:	0		
Dblscreenend:	0		
Dtmcompdat:	30-DEC-99		
Dblgrndelet:	0		
Strpumptyp:	Not Reported	Strownertx:	Not Reported
Utmx nad83:	577112.227287		
Utmy nad83:	4402148.33685		
Loc type:	Estimated Location/TRS_quarter sections_county		
Report:	<a href="https://secure.in.gov/apps/dnr/water/dnr_waterwell?refNo=288204&amp;_from=SUMMARY&amp;_action=Details">https://secure.in.gov/apps/dnr/water/dnr_waterwell?refNo=288204&amp;_from=SUMMARY&amp;_action=Details</a>		
Site id:	INDNR3000167634		

**O64  
SSE  
1/2 - 1 Mile  
Lower**

**IN WELLS      INDNR3000167635**

Objectid:	167635
Dblrefno:	288205
Dblaquelv:	0
Dblbailerr:	0
Dblbedrock:	0
Dblpumprat:	0
Dblbedro 1:	0
Dblscreenl:	0
Dblstatic:	90
Dbldepth:	112

## GEOCHECK® - PHYSICAL SETTING SOURCE MAP FINDINGS

Strowner:	INDPLS PARK BOARD	Strownerad:	MARGARET CHRISTIAN
Strrng1:	4E	Strtwn1:	15N
Dblsec1:	9		
Dblutmy:	4401934		
Dblutmx:	577113		
Intreserve:	0	Strreserve:	Not Reported
Strcounty:	MARION	Strtopo:	INDIANAPOLIS EAST
Dblbailerd:	0		
Dblbailerh:	0		
Dblcasingd:	2		
Dblcasingl:	0		
Strcasingm:	Not Reported		
Dblgroutt:	0		
Strgroutm:	Not Reported		
Dbllinerdi:	0		
Dbllinerto:	0		
Dblpumpset:	0		
Dblpumpdw:	0		
Dblpumphou:	0		
Dblscreend:	0		
Dtmcompdat:	30-DEC-99		
Dblgrnde:	0		
Strpumptyp:	Not Reported	Strownertx:	Not Reported
Utmx nad83:	577112.227287		
Utmx nad83:	4402148.33685		
Loc type:	Estimated Location/TRS_quarter sections_county		
Report:	<a href="https://secure.in.gov/apps/dnr/water/dnr_waterwell?refNo=288205&amp;_from=SUMMARY&amp;_action=Details">https://secure.in.gov/apps/dnr/water/dnr_waterwell?refNo=288205&amp;_from=SUMMARY&amp;_action=Details</a>		
Site id:	INDNR3000167635		

**P65  
NW  
1/2 - 1 Mile  
Lower**

**IN WELLS      INLIT2000033724**

Area:	0		
Perimeter:	0		
Lith 2:	33724	Lith 2 id:	33724
Index :	21542		
Alias :	63735		
Z:	769		
Z dem f:	769		
Z dem m:	234.520148		
Lith depth:	155		
Depth:	155		
Static:	79		
Comp date:	1970-09-26 00:00:00		
Owner addr:	1721 N. RURAL		
Owner zip:	0		
Driller na:	Atlas Pump & Drilling		
Entered by:	SRC		
Record sou:	IDNR		
Entry date:	Not Reported		
Project id:	Not Reported		
Location b:	139		

## GEOCHECK® - PHYSICAL SETTING SOURCE MAP FINDINGS

Brdepth:	139		
Site id:	INLIT2000033724		
Edr latitude:	39.7901947921593		
Edr longitude:	-86.1160111556883		
Edr x:	-25148670.5540655		
Edr y:	12613567.2397175		
Edr ll src:	GOV	Edr tblname:	IN_WELLS_LITH_201209
Edr src:	SW		
Latitude:	39.7901947921593		
Longitude:	-86.1160111556883		
X coord:	-25148670.5540655		
Y coord:	12613567.2397175		

**P66  
NW  
1/2 - 1 Mile  
Lower**

**IN WELLS      INDNR3000342109**

Objectid:	342109		
Dblrefno:	63735		
Dblaquelv:	0		
Dblbailerr:	0		
Dblbedrock:	139		
Dblpumprat:	15		
Dblbedro 1:	630		
Dblscreen:	0		
Dblstatic:	79		
Dbldepth:	155		
Strowner:	Not Reported	Strownerad:	1721 N. RURAL
Strrng1:	4E	Strtwn1:	16N
Dblsec1:	32		
Dblutmy:	4404635		
Dblutmx:	575690		
Inreserve:	0	Strreserve:	Not Reported
Strcounty:	MARION	Strtopo:	INDIANAPOLIS EAST
Dblbailerd:	0		
Dblbailerh:	0		
Dblcasingd:	4		
Dblcasingl:	155		
Strcasingm:	Not Reported		
Dblgroutt:	0		
Strgroutm:	Not Reported		
Dbllinerdi:	0		
Dblinerto:	0		
Dblpumpset:	0		
Dblpumpdw:	10		
Dblpumphou:	2		
Dblscreen:	0		
Dtmcompdat:	26-SEP-70		
Dblgrnde:	769		
Strpumptyp:	Not Reported	Strownertx:	Not Reported
Utmx nad83:	575689.200226		
Utmx nad83:	4404849.32824		
Loc type:	Actual Location		
Report:	<a href="https://secure.in.gov/apps/dnr/water/dnr_waterwell?refNo=63735&amp;_from=SUMMARY&amp;_action=Details">https://secure.in.gov/apps/dnr/water/dnr_waterwell?refNo=63735&amp;_from=SUMMARY&amp;_action=Details</a>		
Site id:	INDNR3000342109		

## GEOCHECK® - PHYSICAL SETTING SOURCE MAP FINDINGS

Map ID Direction Distance Elevation			Database	EDR ID Number
<b>1G</b> <b>North</b> <b>1/2 - 1 Mile</b> <b>Lower</b>	Site ID: Groundwater Flow: Water Table Depth: Date:	16674 NOT REPORTED 1.75-6.9 05/01/92	<b>AQUIFLOW</b>	<b>4533</b>
<b>2G</b> <b>North</b> <b>1/2 - 1 Mile</b> <b>Lower</b>	Site ID: Groundwater Flow: Water Table Depth: Date:	5785 N 14 + 01/01/95	<b>AQUIFLOW</b>	<b>4596</b>
<b>3G</b> <b>NNE</b> <b>1/4 - 1/2 Mile</b> <b>Lower</b>	Site ID: Groundwater Flow: Water Table Depth: Date:	7103 SE 5.70-9.98 09/01/95	<b>AQUIFLOW</b>	<b>4472</b>
<b>4G</b> <b>WNW</b> <b>1/2 - 1 Mile</b> <b>Lower</b>	Site ID: Groundwater Flow: Water Table Depth: Date:	6694 SW 15.18-17.11 01/01/93	<b>AQUIFLOW</b>	<b>4444</b>
<b>5G</b> <b>WSW</b> <b>1/2 - 1 Mile</b> <b>Lower</b>	Site ID: Groundwater Flow: Water Table Depth: Date:	7012 WNW 7.10-8.74 10/01/92	<b>AQUIFLOW</b>	<b>4467</b>
<b>6G</b> <b>WSW</b> <b>1/2 - 1 Mile</b> <b>Lower</b>	Site ID: Groundwater Flow: Water Table Depth: Date:	20242 NW AVG 5.5 01/01/90	<b>AQUIFLOW</b>	<b>4564</b>
<b>7G</b> <b>SSE</b> <b>1/4 - 1/2 Mile</b> <b>Lower</b>	Site ID: Groundwater Flow: Water Table Depth: Date:	7045 NW 21.18-23.12 01/01/98	<b>AQUIFLOW</b>	<b>4468</b>
<b>8G</b> <b>South</b> <b>1/2 - 1 Mile</b> <b>Lower</b>	Site ID: Groundwater Flow: Water Table Depth: Date:	2429 WNW 6.87-12.86 09/01/97	<b>AQUIFLOW</b>	<b>4359</b>



# GEOCHECK® - PHYSICAL SETTING SOURCE MAP FINDINGS RADON

## AREA RADON INFORMATION

State Database: IN Radon

### Radon Test Results

Zipcode	Year	Test Type	Location	Result
46201	1997	Short Term	Other	3.9
46201	1997	Short Term	Other	4.1
46201	1997	Short Term	Other	2.8
46201	1997	Short Term	Other	3.0
46201	1997	Short Term	Other	3.2
46201	1997	Post-Mitigation	Other	0.7
46201	1997	Short Term	Other	3.7
46201	1997	Post-Mitigation	Other	5.1
46201	1996	Short Term	Other	4.0
46201	1996	Short Term	Other	0.7
46201	1996	Short Term	Other	0.4
46201	2000	Post-Mitigation	Basement	3.6
46201	2000	Unknown	Basement	3.9
46201	2000	Short Term	Basement	7.5
46201	2000	Short Term	Basement	7.2
46201	2004	Short Term	Basement	3.9
46201	2004	Short Term	Basement	4.3
46201	2004	Short Term	Basement	6.7
46201	2004	Short Term	Basement	3.6
46201	2002	Short Term	Basement	3.2
46201	2002	Short Term	Basement	1.8
46201	2002	Short Term	Basement	1.5
46201	2002	Short Term	1st Floor	4.9
46201	2003	Short Term	Basement	2.5
46201	2003	Short Term	Basement	4.1
46201	2004	Short Term	Other	0.6
46201	2004	Short Term	Basement	10.4
46201	2004	Short Term	Basement	9.0
46201	2004	Short Term	Basement	6.6
46201	2004	Short Term	Basement	4.2
46201	2003	Short Term	Basement	5.1
46201	2003	Short Term	Basement	12.8
46201	2003	Short Term	Basement	4.2
46201	2003	Short Term	Basement	6.7
46201	2003	Short Term	Basement	3.4
46201	2003	Short Term	Basement	1.5
46201	2004	Short Term	Basement	12.5
46201	2004	Short Term	Basement	6.3
46201	2002	Short Term	Basement	3.2
46201	2002	Short Term	Basement	1.5
46201	2002	Short Term	Basement	1.5
46201	2002	Short Term	1st Floor	4.9
46201	2004	Short Term	1st Floor	3.0
46201	2004	Short Term	Basement	8.6
46201	2004	Short Term	1st Floor	4.3
46201	2004	Short Term	1st Floor	0.4
46201				

# GEOCHECK® - PHYSICAL SETTING SOURCE MAP FINDINGS RADON

## AREA RADON INFORMATION

	2004	Short Term	Basement	4.2
46201	2004	Short Term	Basement	11.0
46201	2004	Short Term	Basement	6.9
46201	2004	Short Term	1st Floor	3.6
46201	2004	Short Term	Basement	7.3
46201	2004	Short Term	Basement	5.7
46201	2004	Short Term	Basement	8.0
46201	2003	Short Term	Basement	11.4
46201	2003	Short Term	Basement	7.5
46201	2003	Short Term	Basement	7.4
46201	2003	Short Term	Basement	11.4
46201	2003	Short Term	Basement	22.7
46201	2003	Short Term	Basement	10.0
46201	2003	Short Term	Basement	5.4
46201	2002	Post-Mitigation	Basement	2.6
46201	2002	Post-Mitigation	Basement	1.1
46201	2003	Short Term	Basement	8.9
46201	2003	Short Term	Basement	1.6
46201	2003	Short Term	1st Floor	1.7
46201	2003	Short Term	Basement	6.2
46201	2001	Short Term	Basement	3.6
46201	2001	Short Term	Basement	3.6
46201	2001	Short Term	Basement	8.0
46201	2001	Short Term	Basement	2.8
46201	2001	Short Term	Basement	18.3
46201	2001	Short Term	Basement	4.0
46201	2001	Short Term	Basement	4.7
46201	2001	Short Term	Basement	3.6
46201	2001	Short Term	Basement	5.2
46201	2001	Short Term	Basement	11.4
46201	2001	Post-Mitigation	Basement	1.2
46201	2001	Post-Mitigation	Basement	1.1
46201	2001	Short Term	Basement	3.8
46201	2001	Short Term	Basement	11.5
46201	2001	Short Term	Basement	12.3
46201	2001	Short Term	Basement	10.1
46201	2001	Short Term	Basement	2.8
46201	2001	Short Term	Basement	4.3
46201	2001	Short Term	Basement	8.1
46201	2002	Post-Mitigation	Basement	2.6
46201	2000	Short Term	1st Floor	3.5
46201	2000	Short Term	Basement	2.9
46201	2000	Short Term	Basement	3.7
46201	2000	Short Term	Basement	3.5
46201	2000	A	Basement	10.1
46201	2000	Post-Mitigation	Basement	0.3
46201	2000	Post-Mitigation	Basement	3.3
46201	2000	Post-Mitigation	Basement	2.2
46201	2000	Short Term	Basement	8.8
46201	2000	Short Term	Basement	8.3
46201	2000	Short Term	Basement	5.5
46201	2000	Short Term	Basement	5.7
46201	2000	Short Term	Basement	10.3
46201	2000	Post-Mitigation	Basement	1.5
46201	2000	Post-Mitigation	Basement	3.9
46201	2000	Short Term	Basement	5.9
46201				

# GEOCHECK® - PHYSICAL SETTING SOURCE MAP FINDINGS RADON

## AREA RADON INFORMATION

	2000	Short Term	Basement	2.7
46201	2000	Short Term	Other	5.0
46201	2000	Short Term	Basement	12.2
46201	2002	Short Term	Basement	13.5
46201	2002	Short Term	Basement	1.8
46201	2002	Short Term	Basement	7.5
46201	2002	Short Term	Basement	7.2
46201	2002	Short Term	Basement	1.9
46201	2002	Short Term	Basement	2.6
46201	2002	Short Term	Basement	3.9
46201	2002	Short Term	Basement	4.5
46201	2001	Short Term	Basement	3.3
46201	2002	0	1st Floor	1.3
46201	2002	0	Basement	14.3
46201	2002	0	1st Floor	1.1
46201	2001	Short Term	1st Floor	0.5
46201	1994	Short Term	Other	2.7
46201	1994	Short Term	Other	0.9
46201	1994	Short Term	Other	3.8
46201	1994	Short Term	Other	3.9
46201	1994	Short Term	Other	1.5
46201	1994	Short Term	Other	1.7
46201	1994	Short Term	Other	2.4
46201	1994	Short Term	Other	1.0
46201	1994	Short Term	Other	1.0
46201	1994	Short Term	Other	1.7
46201	1994	Short Term	Other	1.7
46201	1994	Short Term	Other	3.4
46201	1994	Short Term	Other	3.7
46201	1996	Short Term	Other	1.1
46201	1996	Short Term	Other	1.3
46201	1996	Short Term	Other	5.4
46201	1996	Short Term	Other	5.7
46201	1996	Short Term	Other	2.3
46201	1996	Short Term	Other	2.6
46201	1994	Short Term	Other	6.2
46201	1994	Short Term	Other	7.5
46201	1994	Short Term	Other	4.1
46201	1994	Short Term	Other	7.5
46201	1994	Short Term	Other	4.9
46201	1997	Short Term	1st Floor	1.7
46201	1997	Short Term	Basement	3.1
46201	1997	Post-Mitigation	Basement	1.6
46201	1997	Short Term	1st Floor	1.2
46201	1997	Post-Mitigation	Basement	2.3
46201	1994	Unknown	Other	6.4
46201	1994	Unknown	Other	2.5
46201	2000	Short Term	Other	2.5
46201	0	Short Term	Basement	3.8
46201	0	Short Term	Basement	0.8
46201	2000	Short Term	Basement	11.8
46201	1997	Short Term	Basement	10.3
46201	1997	Short Term	Basement	4.2
46201	2000	Short Term	Basement	1.7
46201	2000	Short Term	Basement	2.1
46201	2000	Short Term	Basement	21.2
46201				

## GEOCHECK® - PHYSICAL SETTING SOURCE MAP FINDINGS RADON

### AREA RADON INFORMATION

	2000	Short Term	Basement	21.2
46201	1997	Short Term	Other	5.6
46201	1997	Short Term	Other	3.1
46201	1996	Short Term	Other	0.7
46201	2004	Short Term	Basement	7.5
46201	2002	Short Term	Basement	1.5
46201	2003	Short Term	Basement	4.8
46201	2004	Short Term	Basement	7.2
46201	2003	Short Term	Basement	6.5
46201	2002	Short Term	Basement	1.8
46201	2004	Short Term	Basement	3.8
46201	2004	Short Term	Basement	3.7
46201	2003	Short Term	Basement	7.4
46201	2003	Short Term	Basement	7.5
46201	2003	Short Term	Basement	3.1
46201	2001	Short Term	1st Floor	1.5
46201	2001	Short Term	Basement	5.8
46201	2001	Short Term	1st Floor	12.3
46201	2001	Short Term	Basement	2.5
46201	2000	Short Term	Basement	2.0
46201	2000	Short Term	Basement	9.8
46201	2002	Short Term	Basement	1.8
46201	2002	Short Term	Basement	2.0
46201	2001	Short Term	1st Floor	0.5
46201	1999	Long Term	1st Floor	3.3
46201	0	Unknown	Other	6.3
46201	2004	Short Term	1st Floor	2.4
46201	2001	Short Term	1st Floor	2.7
46201	2000	Post-Mitigation	Basement	1.2
46201	2002	Post-Mitigation	Basement	2.7
46201	2000	Post-Mitigation	Basement	0.5
46201	2000	Post-Mitigation	Basement	5.8
46201	1994	Post-Mitigation	Other	3.7
46201	1997	Short Term	Other	3.7
46201	1994	Short Term	Other	6.8
46201	1996	Post-Mitigation	Other	0.4
46201	1994	Short Term	Other	0.4
46201	1994	Short Term	Other	0.9
46201	1994	Short Term	Other	2.3
46201	1994	Short Term	Other	5.7
46201	1996	Short Term	Other	4.9
46201	1994	Short Term	Other	2.7
46201	1994	Short Term	Other	1.7
46201	1997	Short Term	Basement	8.4
46201	1997	Short Term	Basement	1.2
46201	1997	Short Term	Other	5.2

Federal EPA Radon Zone for MARION County: 1

- Note: Zone 1 indoor average level > 4 pCi/L.  
 : Zone 2 indoor average level >= 2 pCi/L and <= 4 pCi/L.  
 : Zone 3 indoor average level < 2 pCi/L.

# GEOCHECK® - PHYSICAL SETTING SOURCE MAP FINDINGS RADON

## AREA RADON INFORMATION

Federal Area Radon Information for Zip Code: 46201

Number of sites tested: 2

<u>Area</u>	<u>Average Activity</u>	<u>% &lt;4 pCi/L</u>	<u>% 4-20 pCi/L</u>	<u>% &gt;20 pCi/L</u>
Living Area - 1st Floor	4.000 pCi/L	100%	0%	0%
Living Area - 2nd Floor	Not Reported	Not Reported	Not Reported	Not Reported
Basement	3.100 pCi/L	100%	0%	0%

# PHYSICAL SETTING SOURCE RECORDS SEARCHED

## TOPOGRAPHIC INFORMATION

### USGS 7.5' Digital Elevation Model (DEM)

Source: United States Geologic Survey

EDR acquired the USGS 7.5' Digital Elevation Model in 2002 and updated it in 2006. The 7.5 minute DEM corresponds to the USGS 1:24,000- and 1:25,000-scale topographic quadrangle maps. The DEM provides elevation data with consistent elevation units and projection.

### Current USGS 7.5 Minute Topographic Map

Source: U.S. Geological Survey

## HYDROLOGIC INFORMATION

Flood Zone Data: This data was obtained from the Federal Emergency Management Agency (FEMA). It depicts 100-year and 500-year flood zones as defined by FEMA. It includes the National Flood Hazard Layer (NFHL) which incorporates Flood Insurance Rate Map (FIRM) data and Q3 data from FEMA in areas not covered by NFHL.

Source: FEMA

Telephone: 877-336-2627

Date of Government Version: 2003, 2015

NWI: National Wetlands Inventory. This data, available in select counties across the country, was obtained by EDR in 2002, 2005 and 2010 from the U.S. Fish and Wildlife Service.

### State Wetlands Data: Wetland Inventory

Source: US Fish & Wildlife Service

Telephone: 703-358-2171

## HYDROGEOLOGIC INFORMATION

### AQUIFLOW<sup>R</sup> Information System

Source: EDR proprietary database of groundwater flow information

EDR has developed the AQUIFLOW Information System (AIS) to provide data on the general direction of groundwater flow at specific points. EDR has reviewed reports submitted to regulatory authorities at select sites and has extracted the date of the report, hydrogeologically determined groundwater flow direction and depth to water table information.

## GEOLOGIC INFORMATION

### Geologic Age and Rock Stratigraphic Unit

Source: P.G. Schruben, R.E. Arndt and W.J. Bawiec, Geology of the Conterminous U.S. at 1:2,500,000 Scale - A digital representation of the 1974 P.B. King and H.M. Beikman Map, USGS Digital Data Series DDS - 11 (1994).

### STATSGO: State Soil Geographic Database

Source: Department of Agriculture, Natural Resources Conservation Service (NRCS)

The U.S. Department of Agriculture's (USDA) Natural Resources Conservation Service (NRCS) leads the national Conservation Soil Survey (NCSS) and is responsible for collecting, storing, maintaining and distributing soil survey information for privately owned lands in the United States. A soil map in a soil survey is a representation of soil patterns in a landscape. Soil maps for STATSGO are compiled by generalizing more detailed (SSURGO) soil survey maps.

### SSURGO: Soil Survey Geographic Database

Source: Department of Agriculture, Natural Resources Conservation Service (NRCS)

Telephone: 800-672-5559

SSURGO is the most detailed level of mapping done by the Natural Resources Conservation Service, mapping scales generally range from 1:12,000 to 1:63,360. Field mapping methods using national standards are used to construct the soil maps in the Soil Survey Geographic (SSURGO) database. SSURGO digitizing duplicates the original soil survey maps. This level of mapping is designed for use by landowners, townships and county natural resource planning and management.

# PHYSICAL SETTING SOURCE RECORDS SEARCHED

## LOCAL / REGIONAL WATER AGENCY RECORDS

### FEDERAL WATER WELLS

#### PWS: Public Water Systems

Source: EPA/Office of Drinking Water

Telephone: 202-564-3750

Public Water System data from the Federal Reporting Data System. A PWS is any water system which provides water to at least 25 people for at least 60 days annually. PWSs provide water from wells, rivers and other sources.

#### PWS ENF: Public Water Systems Violation and Enforcement Data

Source: EPA/Office of Drinking Water

Telephone: 202-564-3750

Violation and Enforcement data for Public Water Systems from the Safe Drinking Water Information System (SDWIS) after August 1995. Prior to August 1995, the data came from the Federal Reporting Data System (FRDS).

#### USGS Water Wells: USGS National Water Inventory System (NWIS)

This database contains descriptive information on sites where the USGS collects or has collected data on surface water and/or groundwater. The groundwater data includes information on wells, springs, and other sources of groundwater.

### STATE RECORDS

#### Public Water Supply Wells

Source: Department of Environmental Management

Telephone: 317-308-3323

Community and non-community drinking water wells.

#### Water Wells Database

Source: Indiana Geological Survey

Telephone: 812-855-7636

Shows data points that represent water wells contained in the Lithologic database, which is derived from the water well database of the Indiana Department of Natural Resources

## OTHER STATE DATABASE INFORMATION

### RADON

#### State Database: IN Radon

Source: Department of Health

Telephone: 317-233-7148

Radon Test Results

#### Area Radon Information

Source: USGS

Telephone: 703-356-4020

The National Radon Database has been developed by the U.S. Environmental Protection Agency (USEPA) and is a compilation of the EPA/State Residential Radon Survey and the National Residential Radon Survey. The study covers the years 1986 - 1992. Where necessary data has been supplemented by information collected at private sources such as universities and research institutions.

#### EPA Radon Zones

Source: EPA

Telephone: 703-356-4020

Sections 307 & 309 of IRAA directed EPA to list and identify areas of U.S. with the potential for elevated indoor radon levels.

### OTHER

#### Airport Landing Facilities: Private and public use landing facilities

Source: Federal Aviation Administration, 800-457-6656

#### Epicenters: World earthquake epicenters, Richter 5 or greater

Source: Department of Commerce, National Oceanic and Atmospheric Administration

Earthquake Fault Lines: The fault lines displayed on EDR's Topographic map are digitized quaternary faultlines, prepared in 1975 by the United State Geological Survey

# PHYSICAL SETTING SOURCE RECORDS SEARCHED

## STREET AND ADDRESS INFORMATION

© 2015 TomTom North America, Inc. All rights reserved. This material is proprietary and the subject of copyright protection and other intellectual property rights owned by or licensed to Tele Atlas North America, Inc. The use of this material is subject to the terms of a license agreement. You will be held liable for any unauthorized copying or disclosure of this material.

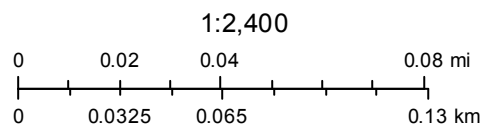


**APPENDIX E**  
**HISTORICAL AERIAL PHOTOGRAPHS**

# 1937 Aerial Photograph




July 23, 2018



# 1941 Aerial Photograph



July 23, 2018

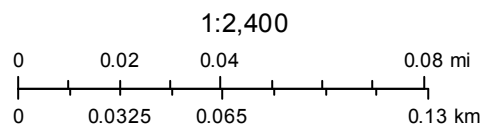




# 1956 Aerial Photograph



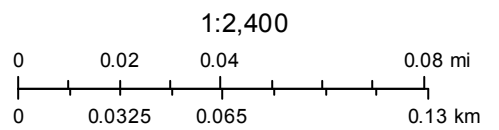
July 23, 2018



# 1962 Aerial Photograph



July 23, 2018

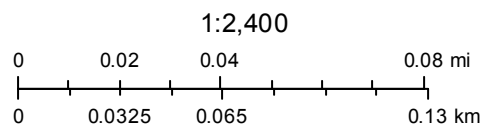




# 1972 Aerial Photograph



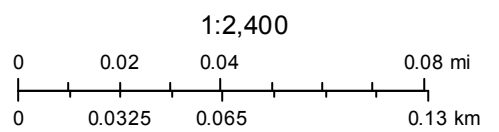
July 17, 2018



# 1979 Aerial Photograph



July 17, 2018

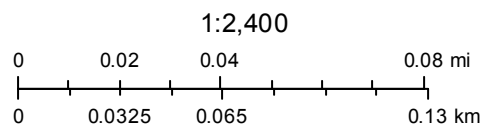




# 1986 Aerial Photograph



July 17, 2018

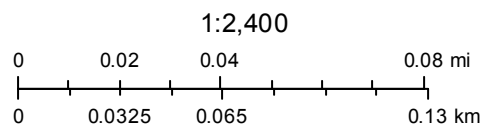




# 1993 Aerial Photograph



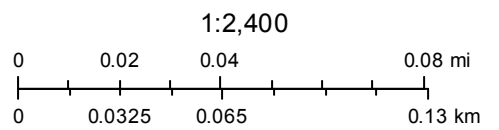
July 17, 2018



# 1999 Aerial Photograph



July 17, 2018

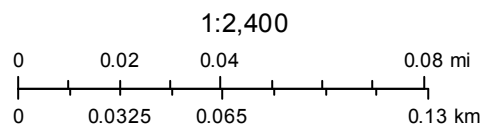




# 2003 Aerial Photograph



July 17, 2018

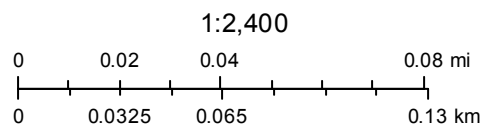




# 2008 Aerial Photograph



July 17, 2018

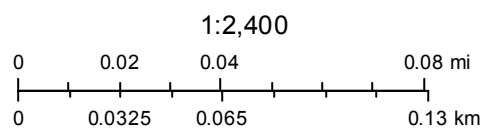




# 2013 Aerial Photograph



July 17, 2018

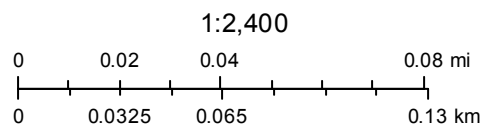




# 2015 Aerial Photograph



July 17, 2018

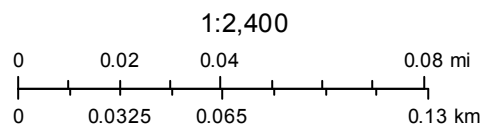




# 2016 Aerial Photograph



July 17, 2018

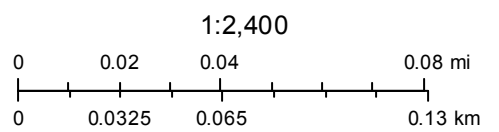




# 2017 Aerial Photograph



July 17, 2018





**APPENDIX F**  
**HISTORICAL CITY DIRECTORY LISTINGS**

**Former Cabinet Manufacturer**

911 North Kealing Avenue  
Indianapolis, IN 46201

Inquiry Number: 5364287.5  
July 18, 2018

# The EDR-City Directory Abstract

## TABLE OF CONTENTS

### SECTION

Executive Summary

Findings

City Directory Images

*Thank you for your business.*  
Please contact EDR at 1-800-352-0050  
with any questions or comments.

#### **Disclaimer - Copyright and Trademark Notice**

This Report contains certain information obtained from a variety of public and other sources reasonably available to Environmental Data Resources, Inc. It cannot be concluded from this Report that coverage information for the target and surrounding properties does not exist from other sources. **NO WARRANTY EXPRESSED OR IMPLIED, IS MADE WHATSOEVER IN CONNECTION WITH THIS REPORT. ENVIRONMENTAL DATA RESOURCES, INC. SPECIFICALLY DISCLAIMS THE MAKING OF ANY SUCH WARRANTIES, INCLUDING WITHOUT LIMITATION, MERCHANTABILITY OR FITNESS FOR A PARTICULAR USE OR PURPOSE. ALL RISK IS ASSUMED BY THE USER. IN NO EVENT SHALL ENVIRONMENTAL DATA RESOURCES, INC. BE LIABLE TO ANYONE, WHETHER ARISING OUT OF ERRORS OR OMISSIONS, NEGLIGENCE, ACCIDENT OR ANY OTHER CAUSE, FOR ANY LOSS OR DAMAGE, INCLUDING, WITHOUT LIMITATION, SPECIAL, INCIDENTAL, CONSEQUENTIAL, OR EXEMPLARY DAMAGES. ANY LIABILITY ON THE PART OF ENVIRONMENTAL DATA RESOURCES, INC. IS STRICTLY LIMITED TO A REFUND OF THE AMOUNT PAID FOR THIS REPORT.** Purchaser accepts this Report "AS IS". Any analyses, estimates, ratings, environmental risk levels or risk codes provided in this Report are provided for illustrative purposes only, and are not intended to provide, nor should they be interpreted as providing any facts regarding, or prediction or forecast of, any environmental risk for any property. Only a Phase I Environmental Site Assessment performed by an environmental professional can provide information regarding the environmental risk for any property. Additionally, the information provided in this Report is not to be construed as legal advice.

Copyright 2017 by Environmental Data Resources, Inc. All rights reserved. Reproduction in any media or format, in whole or in part, of any report or map of Environmental Data Resources, Inc. or its affiliates is prohibited without prior written permission.

EDR and its logos (including Sanborn and Sanborn Map) are trademarks of Environmental Data Resources, Inc. or its affiliates. All other trademarks used herein are the property of their respective owners.

## EXECUTIVE SUMMARY

### DESCRIPTION

Environmental Data Resources, Inc.'s (EDR) City Directory Abstract is a screening tool designed to assist environmental professionals in evaluating potential liability on a target property resulting from past activities. EDR's City Directory Abstract includes a search and abstract of available city directory data. For each address, the directory lists the name of the corresponding occupant at five year intervals.

Business directories including city, cross reference and telephone directories were reviewed, if available, at approximately five year intervals for the years spanning 1920 through 2014. This report compiles information gathered in this review by geocoding the latitude and longitude of properties identified and gathering information about properties within 660 feet of the target property.

A summary of the information obtained is provided in the text of this report.

### RECORD SOURCES

EDR's Digital Archive combines historical directory listings from sources such as Cole Information and Dun & Bradstreet. These standard sources of property information complement and enhance each other to provide a more comprehensive report.

EDR is licensed to reproduce certain City Directory works by the copyright holders of those works. The purchaser of this EDR City Directory Report may include it in report(s) delivered to a customer. Reproduction of City Directories without permission of the publisher or licensed vendor may be a violation of copyright.

Data by

**infoUSA**<sup>®</sup>

Copyright©2008  
All Rights Reserved

### RESEARCH SUMMARY

The following research sources were consulted in the preparation of this report. An "X" indicates where information was identified in the source and provided in this report.

<u>Year</u>	<u>Source</u>	<u>TP</u>	<u>Adjoining</u>	<u>Text Abstract</u>	<u>Source Image</u>
2014	EDR Digital Archive	-	X	X	-
2010	EDR Digital Archive	-	X	X	-
	EDR Digital Archive	X	X	X	-
2006	Haines Company	-	X	X	X
2000	Haines & Company	-	X	X	X
1991	R. L. Polk & Co.	-	-	-	-
1990	R. L. Polk & Co.	X	X	X	X
1986	R. L. Polk & Co.	-	-	-	-
1985	R. L. Polk & Co.	X	X	X	X
1980	R. L. Polk & Co.	X	X	X	X
1978	R. L. Polk & Co.	-	-	-	-
1975	R. L. Polk & Co.	X	X	X	X

## EXECUTIVE SUMMARY

<u>Year</u>	<u>Source</u>	<u>TP</u>	<u>Adjoining</u>	<u>Text Abstract</u>	<u>Source Image</u>
1973	R. L. Polk & Co.	-	-	-	-
1970	R. L. Polk & Co.	X	X	X	X
1964	R. L. Polk & Co.	X	X	X	X
1962	R. L. Polk & Co.	-	-	-	-
1959	R. L. Polk & Co.	X	X	X	X
1957	R. L. Polk & Co.	-	-	-	-
1954	R. L. Polk & Co.	X	X	X	X
1949	R. L. Polk & Co.	X	X	X	X
1945	R. L. Polk & Co.	X	X	X	X
1940	R. L. Polk & Co.	X	X	X	X
1935	R. L. Polk & Co.	-	X	X	X
1930	R. L. Polk & Co.	-	X	X	X
1925	R. L. Polk & Co.	-	X	X	X
1920	R. L. Polk & Co.	-	X	X	X

# FINDINGS

## TARGET PROPERTY INFORMATION

### ADDRESS

911 North Kealing Avenue  
Indianapolis, IN 46201

### FINDINGS DETAIL

Target Property research detail.

### KEALING AVE N

#### 911 KEALING AVE N

<u>Year</u>	<u>Uses</u>	<u>Source</u>	
1990	Blade Tech Inc cigarette cutting blades	R. L. Polk & Co.	Image pg. A8
1985	Crescent Excelsior Mfr Inc cigarette cutting mach	R. L. Polk & Co. R. L. Polk & Co.	Image pg. A13 Image pg. A13
1980	Crescent Excelsior Co Inc cigarette cutting mach	R. L. Polk & Co.	Image pg. A17
1975	Crescent Excelsior Machinery	R. L. Polk & Co.	Image pg. A21
1970	CRESENT EXCELSIOR MACHINERY	R. L. Polk & Co.	Image pg. A25
1964	Crescent Excelsior Machy Co knife mfr	R. L. Polk & Co.	Image pg. A29
1959	Crescent Excelsior Machy Co knife mfr	R. L. Polk & Co.	Image pg. A34
1954	Crescent Excelsior Machy Co	R. L. Polk & Co.	Image pg. A38
1949	Crescent Excelsior Machy Co	R. L. Polk & Co.	Image pg. A42
1945	Crescent Excelsior Machy Co Excelsior Industries Inc machs	R. L. Polk & Co. R. L. Polk & Co.	Image pg. A46 Image pg. A46
1940	B & H Specialty Co tool mfrs Crescent I Excelsior Machy OD Excelsior Industries Inc madhs	R. L. Polk & Co. R. L. Polk & Co. R. L. Polk & Co.	Image pg. A49 Image pg. A49 Image pg. A49

### N Kealing Ave

#### 911 N Kealing Ave

<u>Year</u>	<u>Uses</u>	<u>Source</u>
2010	MEYERS LEWIS	EDR Digital Archive

## FINDINGS

### ADJOINING PROPERTY DETAIL

The following Adjoining Property addresses were researched for this report. Detailed findings are provided for each address.

#### 9TH ST E

##### **3724 9TH ST E**

<u>Year</u>	<u>Uses</u>	<u>Source</u>	
1990	Dickey & Son Machine & Tool Co	R. L. Polk & Co.	Image pg. A9
1985	Dickey & Son Machine & Tool Co	R. L. Polk & Co.	Image pg. A14
1980	Dickey & Son Machine & Tool Co	R. L. Polk & Co.	Image pg. A18
1975	Dickey & Son Machine & Tool Co	R. L. Polk & Co.	Image pg. A22
1970	DICKEY & SON MACHINE & TOOL CO	R. L. Polk & Co.	Image pg. A26
1964	Dickey & Son Mach & Tool Co	R. L. Polk & Co.	Image pg. A30
1959	Dickey & Son Mach & Tool Co	R. L. Polk & Co.	Image pg. A35
1954	Adroit Tool and Engineering Co	R. L. Polk & Co.	Image pg. A39
1949	Adroit Tool and Engineering Co	R. L. Polk & Co.	Image pg. A43
1940	Finkbiner Geo D contr	R. L. Polk & Co.	Image pg. A50
1935	Pyramid Stone Co	R. L. Polk & Co.	Image pg. A53

##### **3730 9TH ST E**

<u>Year</u>	<u>Uses</u>	<u>Source</u>	
1940	Vacant	R. L. Polk & Co.	Image pg. A50

##### **3810 9TH ST E**

<u>Year</u>	<u>Uses</u>	<u>Source</u>	
1990	No Return	R. L. Polk & Co.	Image pg. A9
1985	Larsen Steve	R. L. Polk & Co.	Image pg. A14
1980	Vacant	R. L. Polk & Co.	Image pg. A18
1975	Dunham Richd	R. L. Polk & Co.	Image pg. A22
1970	NO RETURN	R. L. Polk & Co.	Image pg. A26
1964	Mann Max F	R. L. Polk & Co.	Image pg. A30
1959	Germack Donald R	R. L. Polk & Co.	Image pg. A35
	Phillips Doris L	R. L. Polk & Co.	Image pg. A35
1954	Perry John B	R. L. Polk & Co.	Image pg. A39
1949	Vacant	R. L. Polk & Co.	Image pg. A43
1945	Lukash Peter E	R. L. Polk & Co.	Image pg. A47
1940	Ainsley t Geo S	R. L. Polk & Co.	Image pg. A50
1935	Ainsley Geo S	R. L. Polk & Co.	Image pg. A53

## FINDINGS

### 3811 9TH ST E

<u>Year</u>	<u>Uses</u>	<u>Source</u>	
1990	Bush Irene Mrs	R. L. Polk & Co.	Image pg. A9
1985	Bush Irene Mrs	R. L. Polk & Co.	Image pg. A14
1980	Bush Irene	R. L. Polk & Co.	Image pg. A18
1975	Bush Irene	R. L. Polk & Co.	Image pg. A22
1970	NO RETURN	R. L. Polk & Co.	Image pg. A26
1964	Vacant	R. L. Polk & Co.	Image pg. A30
1959	Taylor John M	R. L. Polk & Co.	Image pg. A35
1954	Taylor John M	R. L. Polk & Co.	Image pg. A39
1949	Cornelius Wm E	R. L. Polk & Co.	Image pg. A43
1945	Crocker Opha Mrs	R. L. Polk & Co.	Image pg. A47
1940	Wilkerson Robt L	R. L. Polk & Co.	Image pg. A50
1935	Bandy Riggie E	R. L. Polk & Co.	Image pg. A53

### E 9th St

#### 3601 E 9th St

<u>Year</u>	<u>Uses</u>	<u>Source</u>	
2010	MED/DISPOSE INC	EDR Digital Archive	

### E 9TH ST

#### 3601 E 9TH ST

<u>Year</u>	<u>Uses</u>	<u>Source</u>	
2006	MEDICALSERVICES	Haines Company	Image pg. A1
	STATEWIDE	Haines Company	Image pg. A1

#### 3810 E 9TH ST

<u>Year</u>	<u>Uses</u>	<u>Source</u>	
2006	THOMASVal	Haines Company	Image pg. A1

### EWING ST

#### 901 EWING ST

<u>Year</u>	<u>Uses</u>	<u>Source</u>	
1925	A Frank Lawrence	R. L. Polk & Co.	Image pg. A60

#### 902 EWING ST

<u>Year</u>	<u>Uses</u>	<u>Source</u>	
1925	Kath Philips	R. L. Polk & Co.	Image pg. A60



## FINDINGS

### 903 EWING ST

<u>Year</u>	<u>Uses</u>	<u>Source</u>	
1925	Arthur Jordan	R. L. Polk & Co.	Image pg. A60

### 904 EWING ST

<u>Year</u>	<u>Uses</u>	<u>Source</u>	
1925	Paul D Tryman	R. L. Polk & Co.	Image pg. A60

### 906 EWING ST

<u>Year</u>	<u>Uses</u>	<u>Source</u>	
1925	Edwin R Lane	R. L. Polk & Co.	Image pg. A60

### 909 EWING ST

<u>Year</u>	<u>Uses</u>	<u>Source</u>	
1925	Vacant	R. L. Polk & Co.	Image pg. A60

### 910 EWING ST

<u>Year</u>	<u>Uses</u>	<u>Source</u>	
1925	Geo E Pruitt	R. L. Polk & Co.	Image pg. A60

### 911 EWING ST

<u>Year</u>	<u>Uses</u>	<u>Source</u>	
1925	Arthur F Jordan	R. L. Polk & Co.	Image pg. A60

### 912 EWING ST

<u>Year</u>	<u>Uses</u>	<u>Source</u>	
1925	Leroy D Bain	R. L. Polk & Co.	Image pg. A60

### 914 EWING ST

<u>Year</u>	<u>Uses</u>	<u>Source</u>	
1925	Chas H Cook	R. L. Polk & Co.	Image pg. A60

### 915 EWING ST

<u>Year</u>	<u>Uses</u>	<u>Source</u>	
1925	Wm C Bowman	R. L. Polk & Co.	Image pg. A60
1920	Wm O Bowman	R. L. Polk & Co.	Image pg. A65

### 916 EWING ST

<u>Year</u>	<u>Uses</u>	<u>Source</u>	
1925	Fletcher L Kimberlin	R. L. Polk & Co.	Image pg. A60

## FINDINGS

### 917 EWING ST

<u>Year</u>	<u>Uses</u>	<u>Source</u>	
1925	Fred Gregg	R. L. Polk & Co.	Image pg. A60

### 919 EWING ST

<u>Year</u>	<u>Uses</u>	<u>Source</u>	
1925	Chas Walker	R. L. Polk & Co.	Image pg. A60

### 921 EWING ST

<u>Year</u>	<u>Uses</u>	<u>Source</u>	
1925	Everett Ehlers	R. L. Polk & Co.	Image pg. A60
1920	Saml L Arnold	R. L. Polk & Co.	Image pg. A66

### 924 EWING ST

<u>Year</u>	<u>Uses</u>	<u>Source</u>	
1925	Jos Mock	R. L. Polk & Co.	Image pg. A60

### 925 EWING ST

<u>Year</u>	<u>Uses</u>	<u>Source</u>	
1925	Earl R Paxton	R. L. Polk & Co.	Image pg. A60

### 929 EWING ST

<u>Year</u>	<u>Uses</u>	<u>Source</u>	
1925	Raymond J Carson	R. L. Polk & Co.	Image pg. A60

### 931 EWING ST

<u>Year</u>	<u>Uses</u>	<u>Source</u>	
1925	Jos E Meister	R. L. Polk & Co.	Image pg. A60

### 933 EWING ST

<u>Year</u>	<u>Uses</u>	<u>Source</u>	
1925	Floyd Johnson	R. L. Polk & Co.	Image pg. A60

### 934 EWING ST

<u>Year</u>	<u>Uses</u>	<u>Source</u>	
1925	Harry E Grieb	R. L. Polk & Co.	Image pg. A60
1920	Harry E Grieb	R. L. Polk & Co.	Image pg. A66

### 935 EWING ST

<u>Year</u>	<u>Uses</u>	<u>Source</u>	
1925	Ralph E Morgenthaler	R. L. Polk & Co.	Image pg. A60

## FINDINGS

### 936 EWING ST

<u>Year</u>	<u>Uses</u>	<u>Source</u>	
1925	Florence Grieb	R. L. Polk & Co.	Image pg. A60

### 937 EWING ST

<u>Year</u>	<u>Uses</u>	<u>Source</u>	
1925	Benj Hayworth	R. L. Polk & Co.	Image pg. A60

### 939 EWING ST

<u>Year</u>	<u>Uses</u>	<u>Source</u>	
1925	Adolph K Witzleben	R. L. Polk & Co.	Image pg. A60

### 940 EWING ST

<u>Year</u>	<u>Uses</u>	<u>Source</u>	
1925	Theo Harrison	R. L. Polk & Co.	Image pg. A60
1920	Edw Harrison	R. L. Polk & Co.	Image pg. A66

### 942 EWING ST

<u>Year</u>	<u>Uses</u>	<u>Source</u>	
1925	Wm Dettmar	R. L. Polk & Co.	Image pg. A60
1920	Benj F Bower	R. L. Polk & Co.	Image pg. A66

### 945 EWING ST

<u>Year</u>	<u>Uses</u>	<u>Source</u>	
1925	Wm A Youll	R. L. Polk & Co.	Image pg. A60

### 947 EWING ST

<u>Year</u>	<u>Uses</u>	<u>Source</u>	
1925	Edw E Meehan	R. L. Polk & Co.	Image pg. A60

### 948 EWING ST

<u>Year</u>	<u>Uses</u>	<u>Source</u>	
1925	Danl J Weaver	R. L. Polk & Co.	Image pg. A60
1920	Danl J Weaver	R. L. Polk & Co.	Image pg. A66

### 949 EWING ST

<u>Year</u>	<u>Uses</u>	<u>Source</u>	
1925	Otto W Behnke	R. L. Polk & Co.	Image pg. A60

### 950 EWING ST

<u>Year</u>	<u>Uses</u>	<u>Source</u>	
1925	David Spurgeon	R. L. Polk & Co.	Image pg. A60

## FINDINGS

<u>Year</u>	<u>Uses</u>	<u>Source</u>	
1920	Oscar W Wentworth	R. L. Polk & Co.	Image pg. A66

### 951 EWING ST

<u>Year</u>	<u>Uses</u>	<u>Source</u>	
1925	Ezra Allen	R. L. Polk & Co.	Image pg. A60

### 955 EWING ST

<u>Year</u>	<u>Uses</u>	<u>Source</u>	
1925	Frank Corelli	R. L. Polk & Co.	Image pg. A60

### 956 EWING ST

<u>Year</u>	<u>Uses</u>	<u>Source</u>	
1925	Isadore Krieth	R. L. Polk & Co.	Image pg. A60
1920	Ray Faust	R. L. Polk & Co.	Image pg. A66

### 959 EWING ST

<u>Year</u>	<u>Uses</u>	<u>Source</u>	
1925	Saml S Plaskett	R. L. Polk & Co.	Image pg. A60
1920	Saml S Plasket	R. L. Polk & Co.	Image pg. A66

### 960 EWING ST

<u>Year</u>	<u>Uses</u>	<u>Source</u>	
1925	Vacant	R. L. Polk & Co.	Image pg. A60
1920	Mildred Lewis	R. L. Polk & Co.	Image pg. A66

### 962 EWING ST

<u>Year</u>	<u>Uses</u>	<u>Source</u>	
1925	Edw Edelman	R. L. Polk & Co.	Image pg. A60
1920	Nathan W Thornburgh	R. L. Polk & Co.	Image pg. A66

### 965 EWING ST

<u>Year</u>	<u>Uses</u>	<u>Source</u>	
1925	John E Barclay	R. L. Polk & Co.	Image pg. A60

### 967 EWING ST

<u>Year</u>	<u>Uses</u>	<u>Source</u>	
1925	Sylvia Peck	R. L. Polk & Co.	Image pg. A61
	Geo B Brahany	R. L. Polk & Co.	Image pg. A61

## FINDINGS

### **EWING ST N**

#### **901 EWING ST N**

<b><u>Year</u></b>	<b><u>Uses</u></b>	<b><u>Source</u></b>	
1990	Shirey Lowell B	R. L. Polk & Co.	Image pg. A10
1985	Shirey Lowell B	R. L. Polk & Co.	Image pg. A15
1980	Shirey Lowell B	R. L. Polk & Co.	Image pg. A19
1975	Shirey Lowell B	R. L. Polk & Co.	Image pg. A23
1970	KENNEDY ROBT M	R. L. Polk & Co.	Image pg. A27
1964	Kennedy Robt M	R. L. Polk & Co.	Image pg. A31
1959	Kennedy Robt M	R. L. Polk & Co.	Image pg. A36
1954	Parks Willis N	R. L. Polk & Co.	Image pg. A40
1949	Parks Willis N	R. L. Polk & Co.	Image pg. A44
1940	Bishop Ohas V	R. L. Polk & Co.	Image pg. A51
1935	Burnett Henry C	R. L. Polk & Co.	Image pg. A54
1930	Long Frank O	R. L. Polk & Co.	Image pg. A57

#### **902 EWING ST N**

<b><u>Year</u></b>	<b><u>Uses</u></b>	<b><u>Source</u></b>	
2000	XXXX	Haines & Company	Image pg. A5
1990	Smith Betty L Mrs	R. L. Polk & Co.	Image pg. A10
1985	Smith Betty L Mrs	R. L. Polk & Co.	Image pg. A15
1980	Smith Donald W	R. L. Polk & Co.	Image pg. A19
1975	Smith Donald W	R. L. Polk & Co.	Image pg. A23
1970	SMITH DONALD W	R. L. Polk & Co.	Image pg. A27
1964	Smith Donald W	R. L. Polk & Co.	Image pg. A31
1959	Smith Donald W	R. L. Polk & Co.	Image pg. A36
1954	Smith Donald W	R. L. Polk & Co.	Image pg. A40
1949	Smith Bernard R	R. L. Polk & Co.	Image pg. A44
1940	Marriotte Edmond R	R. L. Polk & Co.	Image pg. A51
1935	Vacant	R. L. Polk & Co.	Image pg. A54
1930	Doane Tiry L	R. L. Polk & Co.	Image pg. A57

#### **904 EWING ST N**

<b><u>Year</u></b>	<b><u>Uses</u></b>	<b><u>Source</u></b>	
1990	Pierce Glen	R. L. Polk & Co.	Image pg. A10
1985	Blair Jas W	R. L. Polk & Co.	Image pg. A15
1980	Nichola Ruth L Mrs	R. L. Polk & Co.	Image pg. A19
1975	Nichola Ruth L Mrs	R. L. Polk & Co.	Image pg. A23
1970	NICHOLS RUTH L MRS	R. L. Polk & Co.	Image pg. A27

## FINDINGS

<u>Year</u>	<u>Uses</u>	<u>Source</u>	
1964	Nichols Ruth Mrs	R. L. Polk & Co.	Image pg. A31
1959	Welborn Arth J	R. L. Polk & Co.	Image pg. A36
1954	Helfer Wm A	R. L. Polk & Co.	Image pg. A40
1949	Jarvis Harold E	R. L. Polk & Co.	Image pg. A44
1940	Willis Fred	R. L. Polk & Co.	Image pg. A51
1935	Croasmun Wm B	R. L. Polk & Co.	Image pg. A54
1930	Dillman Leon E	R. L. Polk & Co.	Image pg. A57

### 905 EWING ST N

<u>Year</u>	<u>Uses</u>	<u>Source</u>	
2000	XXXX	Haines & Company	Image pg. A5
1990	Taylor Don M	R. L. Polk & Co.	Image pg. A10
1985	Beaver Jerry R	R. L. Polk & Co.	Image pg. A15
1980	Beaver Gerald R	R. L. Polk & Co.	Image pg. A19
1975	Beaver Jerry	R. L. Polk & Co.	Image pg. A23
1970	HAMILTON NORMA J	R. L. Polk & Co.	Image pg. A27
1964	Amos Owen E	R. L. Polk & Co.	Image pg. A31
1959	Amos Owen E	R. L. Polk & Co.	Image pg. A36
1954	Amos Hazel I Mrs	R. L. Polk & Co.	Image pg. A40
1949	Amos Hazel I Mrs	R. L. Polk & Co.	Image pg. A44
1940	Diggs Jas H	R. L. Polk & Co.	Image pg. A51
1935	Robbins D M	R. L. Polk & Co.	Image pg. A54
1930	Pickard Leonard S	R. L. Polk & Co.	Image pg. A57

### 906 EWING ST N

<u>Year</u>	<u>Uses</u>	<u>Source</u>	
2000	COLEY Thomas 3D	Haines & Company	Image pg. A5
	COLEY Thomas i	Haines & Company	Image pg. A5
1990	Nichols Johnny	R. L. Polk & Co.	Image pg. A10
1985	Nichols John W	R. L. Polk & Co.	Image pg. A15
1980	Nichols John W	R. L. Polk & Co.	Image pg. A19
1975	Nichola John W	R. L. Polk & Co.	Image pg. A23
1970	NICHOLS JOHN W	R. L. Polk & Co.	Image pg. A27
1964	Nicholas John W	R. L. Polk & Co.	Image pg. A31
1959	Cripe Harry O	R. L. Polk & Co.	Image pg. A36
1954	Cripe Harry O	R. L. Polk & Co.	Image pg. A40
1949	Cripe Harry O	R. L. Polk & Co.	Image pg. A44
1940	Clodfelter Frank B	R. L. Polk & Co.	Image pg. A51
1935	Mc Clelland F Newton	R. L. Polk & Co.	Image pg. A54

## FINDINGS

<u>Year</u>	<u>Uses</u>	<u>Source</u>	
1930	Bornman Edw J	R. L. Polk & Co.	Image pg. A57

### 909 EWING ST N

<u>Year</u>	<u>Uses</u>	<u>Source</u>	
2000	XXXX	Haines & Company	Image pg. A5
1990	Moore Jerry W	R. L. Polk & Co.	Image pg. A10
1985	ir Charles Wm F	R. L. Polk & Co.	Image pg. A15
1980	Edwards Larry	R. L. Polk & Co.	Image pg. A19
1975	Marsh Sandra	R. L. Polk & Co.	Image pg. A23
1970	NO RETURN	R. L. Polk & Co.	Image pg. A27
1964	Robinson Fred M	R. L. Polk & Co.	Image pg. A31
1959	Robinson Mary F Mrs	R. L. Polk & Co.	Image pg. A36
1954	Floian Roy E	R. L. Polk & Co.	Image pg. A40
1949	Florian Roy E	R. L. Polk & Co.	Image pg. A44
1940	Graham Robt F	R. L. Polk & Co.	Image pg. A51
1935	Abbott Walter L	R. L. Polk & Co.	Image pg. A54
1930	Mason John A	R. L. Polk & Co.	Image pg. A57

### 910 EWING ST N

<u>Year</u>	<u>Uses</u>	<u>Source</u>	
2000	XXXX	Haines & Company	Image pg. A5
1990	Moore Julie E	R. L. Polk & Co.	Image pg. A10
1985	Moore Julie E	R. L. Polk & Co.	Image pg. A15
1980	Naab Lois	R. L. Polk & Co.	Image pg. A19
1975	Naab Lou	R. L. Polk & Co.	Image pg. A23
1970	TURPIN DALLAS	R. L. Polk & Co.	Image pg. A27
1964	Watson Emery E	R. L. Polk & Co.	Image pg. A31
1959	Bradley Mary T Mrs	R. L. Polk & Co.	Image pg. A36
1954	Bradley Mary Mrs	R. L. Polk & Co.	Image pg. A40
1949	Bradley Mary Mrs	R. L. Polk & Co.	Image pg. A44
1940	Gilmore Lee E	R. L. Polk & Co.	Image pg. A51
1935	Newman Fred E	R. L. Polk & Co.	Image pg. A54
1930	Seigle Wm H	R. L. Polk & Co.	Image pg. A57

### 911 EWING ST N

<u>Year</u>	<u>Uses</u>	<u>Source</u>	
2000	XXXX	Haines & Company	Image pg. A5
1990	Zigler Kenneth E	R. L. Polk & Co.	Image pg. A10
1985	Stewart Junious	R. L. Polk & Co.	Image pg. A15

## FINDINGS

<u>Year</u>	<u>Uses</u>	<u>Source</u>	
1980	Johnson Gregg	R. L. Polk & Co.	Image pg. A19
1975	Vacant	R. L. Polk & Co.	Image pg. A23
1970	POLAND MADELYN S MRS	R. L. Polk & Co.	Image pg. A27
1964	Poland Madelyn S Mrs	R. L. Polk & Co.	Image pg. A31
1959	Poland Garfield N	R. L. Polk & Co.	Image pg. A36
1954	Poland Garfield N	R. L. Polk & Co.	Image pg. A40
1949	Poland Garfield N	R. L. Polk & Co.	Image pg. A44
1940	Vacant	R. L. Polk & Co.	Image pg. A51
1935	Archer Howard F	R. L. Polk & Co.	Image pg. A54
1930	Turner Harry H	R. L. Polk & Co.	Image pg. A57

### 912 EWING ST N

<u>Year</u>	<u>Uses</u>	<u>Source</u>	
1990	No Return	R. L. Polk & Co.	Image pg. A10
1985	Pierce Christopher	R. L. Polk & Co.	Image pg. A15
1980	Houze Bernice Mrs	R. L. Polk & Co.	Image pg. A19
1975	Houze Bernice	R. L. Polk & Co.	Image pg. A23
1964	No Return	R. L. Polk & Co.	Image pg. A31
1959	Hampton Joe	R. L. Polk & Co.	Image pg. A36
1954	Bradley Wm E contr	R. L. Polk & Co.	Image pg. A40
1949	Hill Wm R	R. L. Polk & Co.	Image pg. A44
1940	Snyder Gilbert I E	R. L. Polk & Co.	Image pg. A51
1935	Austin Martha Mrs	R. L. Polk & Co.	Image pg. A54
1930	Marshall Lawrence	R. L. Polk & Co.	Image pg. A57

### 914 EWING ST N

<u>Year</u>	<u>Uses</u>	<u>Source</u>	
1990	Marsahl K L	R. L. Polk & Co.	Image pg. A10
1985	Cassidy Frank J	R. L. Polk & Co.	Image pg. A15
1980	Cassidy Frank J	R. L. Polk & Co.	Image pg. A19
1975	Caaaidy Frank J	R. L. Polk & Co.	Image pg. A23
1970	CASSIDY FRANK J	R. L. Polk & Co.	Image pg. A27
1964	Cassidy Frank J	R. L. Polk & Co.	Image pg. A31
1959	Cassidy Frank J	R. L. Polk & Co.	Image pg. A36
1954	Kimberlin Mable Mrs	R. L. Polk & Co.	Image pg. A40
1949	Kimbertinn Mable	R. L. Polk & Co.	Image pg. A44
1940	Bea Leonard W	R. L. Polk & Co.	Image pg. A51
1935	Charles Wm W	R. L. Polk & Co.	Image pg. A54
1930	Miller Guy E	R. L. Polk & Co.	Image pg. A57



## FINDINGS

### 915 EWING ST N

<u>Year</u>	<u>Uses</u>	<u>Source</u>	
2000	BOWMAN M K	Haines & Company	Image pg. A5
1990	Bowman Mildred K	R. L. Polk & Co.	Image pg. A10
1985	Bowman Mildred K	R. L. Polk & Co.	Image pg. A15
1980	Bowman Mildred K	R. L. Polk & Co.	Image pg. A19
1975	Bowman Mildred K	R. L. Polk & Co.	Image pg. A23
1970	BOWMAN MILDRED K	R. L. Polk & Co.	Image pg. A27
1964	Bowman Mildred	R. L. Polk & Co.	Image pg. A31
1959	Bowman Wm C	R. L. Polk & Co.	Image pg. A36
1954	Bowman Wm C	R. L. Polk & Co.	Image pg. A40
1949	Bowman Wm C	R. L. Polk & Co.	Image pg. A44
1940	Bowman Wm CO	R. L. Polk & Co.	Image pg. A51
1935	Bowman Wm C	R. L. Polk & Co.	Image pg. A54
1930	Bowman Wm C	R. L. Polk & Co.	Image pg. A57

### 916 EWING ST N

<u>Year</u>	<u>Uses</u>	<u>Source</u>	
2000	MOTE Karen I	Haines & Company	Image pg. A5
1990	Pearcy Jeff	R. L. Polk & Co.	Image pg. A10
1985	Tolbert Don K	R. L. Polk & Co.	Image pg. A15
1980	Kimberlin Mabel B Mrs	R. L. Polk & Co.	Image pg. A19
1975	Kimbarlin Mabel B Mrs	R. L. Polk & Co.	Image pg. A23
1970	KIMBERLIN MABEL B MRS	R. L. Polk & Co.	Image pg. A27
1964	Brown Chas W	R. L. Polk & Co.	Image pg. A31
1959	Brown Chas W	R. L. Polk & Co.	Image pg. A36
1954	Brown Chas W	R. L. Polk & Co.	Image pg. A40
1949	Brown Chas W	R. L. Polk & Co.	Image pg. A44
1940	Kimberlin Maibel Mrs	R. L. Polk & Co.	Image pg. A51
1935	Kimberlin Mabel Mrs	R. L. Polk & Co.	Image pg. A54
1930	Kimberlin Leamer F	R. L. Polk & Co.	Image pg. A57

### 917 EWING ST N

<u>Year</u>	<u>Uses</u>	<u>Source</u>	
2000	XXXX	Haines & Company	Image pg. A5
1990	Yeager Alice L	R. L. Polk & Co.	Image pg. A10
1985	Patton Ronald L	R. L. Polk & Co.	Image pg. A15
1980	Patton Ronald L	R. L. Polk & Co.	Image pg. A19
1975	Patton Ronald	R. L. Polk & Co.	Image pg. A23
1970	CHAN C	R. L. Polk & Co.	Image pg. A27

## FINDINGS

<u>Year</u>	<u>Uses</u>	<u>Source</u>	
1964	Westerfield Donald L	R. L. Polk & Co.	Image pg. A31
1959	Skaggs Wm R	R. L. Polk & Co.	Image pg. A36
1954	Sparks Geo O	R. L. Polk & Co.	Image pg. A40
1949	Plaskett Robt W	R. L. Polk & Co.	Image pg. A44
1940	Brown Ohas W	R. L. Polk & Co.	Image pg. A51
1935	Marshall Lawrence G coal	R. L. Polk & Co.	Image pg. A54
1930	Montgomery Robt W	R. L. Polk & Co.	Image pg. A57

### 918 EWING ST N

<u>Year</u>	<u>Uses</u>	<u>Source</u>	
1985	Vacant	R. L. Polk & Co.	Image pg. A15
1980	Vacant	R. L. Polk & Co.	Image pg. A19
1970	VACANT	R. L. Polk & Co.	Image pg. A27
1964	Vacant	R. L. Polk & Co.	Image pg. A31
1959	Kimberlin Mable B Mrs	R. L. Polk & Co.	Image pg. A36

### 919 EWING ST N

<u>Year</u>	<u>Uses</u>	<u>Source</u>	
2000	XXXX	Haines & Company	Image pg. A5
1990	Clifford Helen M Mrs	R. L. Polk & Co.	Image pg. A10
1985	Clifford Helen M Mrs	R. L. Polk & Co.	Image pg. A15
1980	Clifford Helen M	R. L. Polk & Co.	Image pg. A19
1975	Clifford Helen M	R. L. Polk & Co.	Image pg. A23
1970	HOOD INEZ	R. L. Polk & Co.	Image pg. A27
1964	Randolph Glenn E	R. L. Polk & Co.	Image pg. A31
1959	Long Geo T	R. L. Polk & Co.	Image pg. A36
1954	Denny Robt E	R. L. Polk & Co.	Image pg. A40
1949	Skiles Fred B	R. L. Polk & Co.	Image pg. A44
1940	Ulrey Harold B	R. L. Polk & Co.	Image pg. A51
1935	Ball Wilbur C	R. L. Polk & Co.	Image pg. A54
1930	Mc Clelland Franklin N	R. L. Polk & Co.	Image pg. A57

### 921 EWING ST N

<u>Year</u>	<u>Uses</u>	<u>Source</u>	
1990	Storer Irma L Mrs	R. L. Polk & Co.	Image pg. A10
1985	Storer Irma L Mrs	R. L. Polk & Co.	Image pg. A15
1980	Storer Inna L Mrs	R. L. Polk & Co.	Image pg. A19
1975	Storer Ima L Mrs	R. L. Polk & Co.	Image pg. A23
1970	STORER GARWOOD E	R. L. Polk & Co.	Image pg. A27

## FINDINGS

<u>Year</u>	<u>Uses</u>	<u>Source</u>	
1964	Storer Garwood E	R. L. Polk & Co.	Image pg. A31
1959	Storer Garwood E	R. L. Polk & Co.	Image pg. A36
1954	Storer Garwood E	R. L. Polk & Co.	Image pg. A40
1949	Storer Garwood E	R. L. Polk & Co.	Image pg. A44
1940	Storer Garwood EO	R. L. Polk & Co.	Image pg. A51
1935	Storer Garwood E	R. L. Polk & Co.	Image pg. A54
1930	Suitor Cecil M	R. L. Polk & Co.	Image pg. A57

### 924 EWING ST N

<u>Year</u>	<u>Uses</u>	<u>Source</u>	
2000	EDENS J A	Haines & Company	Image pg. A5
1990	Edens Jas A	R. L. Polk & Co.	Image pg. A10
1985	Edens Judy A	R. L. Polk & Co.	Image pg. A15
1980	Franklin Benj	R. L. Polk & Co.	Image pg. A19
1975	Vacant	R. L. Polk & Co.	Image pg. A23
1970	VACANT	R. L. Polk & Co.	Image pg. A27
1964	Judkins Sam C	R. L. Polk & Co.	Image pg. A31
1959	Wellington Gordon W	R. L. Polk & Co.	Image pg. A36
1954	La Haise Robt L	R. L. Polk & Co.	Image pg. A40
1949	Slevers Carl A	R. L. Polk & Co.	Image pg. A44
1940	Applegate Kenneth C	R. L. Polk & Co.	Image pg. A51
1935	Niblack Harrison E	R. L. Polk & Co.	Image pg. A54
1930	Lohman Richd H	R. L. Polk & Co.	Image pg. A57

### 925 EWING ST N

<u>Year</u>	<u>Uses</u>	<u>Source</u>	
2000	XXXX	Haines & Company	Image pg. A5
1990	Stephens Mark E	R. L. Polk & Co.	Image pg. A10
1985	No Return	R. L. Polk & Co.	Image pg. A15
1980	Nichols Robt	R. L. Polk & Co.	Image pg. A19
1975	Vacant	R. L. Polk & Co.	Image pg. A23
1964	Burnett Frank E	R. L. Polk & Co.	Image pg. A31
1959	Judkins Sam C	R. L. Polk & Co.	Image pg. A36
1954	Thompson Inez E Mrs	R. L. Polk & Co.	Image pg. A40
1949	Thompson Elva E	R. L. Polk & Co.	Image pg. A44
1940	Ashley Jas K	R. L. Polk & Co.	Image pg. A51
1935	Wires Leota D Mrs	R. L. Polk & Co.	Image pg. A54
1930	Graham Robt F	R. L. Polk & Co.	Image pg. A57

## FINDINGS

### 927 EWING ST N

<u>Year</u>	<u>Uses</u>	<u>Source</u>	
2000	XXXX	Haines & Company	Image pg. A5
1990	Vacant	R. L. Polk & Co.	Image pg. A10
1985	No Return	R. L. Polk & Co.	Image pg. A15
1980	Brinkman Louis P	R. L. Polk & Co.	Image pg. A19
1975	Green Melvin L	R. L. Polk & Co.	Image pg. A23
1970	MELVIN WM R	R. L. Polk & Co.	Image pg. A27
1964	Quackenbush Ophel C	R. L. Polk & Co.	Image pg. A31
1959	Huff Ira H	R. L. Polk & Co.	Image pg. A36
1954	Luke Elnora	R. L. Polk & Co.	Image pg. A40
1949	Thompson Elnora L Mrs	R. L. Polk & Co.	Image pg. A44
1940	Farmer Edw S	R. L. Polk & Co.	Image pg. A51
1935	Raja Harry A	R. L. Polk & Co.	Image pg. A54
1930	Nichols Jas C	R. L. Polk & Co.	Image pg. A57

### 928 EWING ST N

<u>Year</u>	<u>Uses</u>	<u>Source</u>	
2000	XXXX	Haines & Company	Image pg. A5
1990	No Return	R. L. Polk & Co.	Image pg. A10
1985	Smallwood Wm E	R. L. Polk & Co.	Image pg. A15
1980	Eversole Eddie M	R. L. Polk & Co.	Image pg. A19
1975	Blackmier Betty M Mrs	R. L. Polk & Co.	Image pg. A23
1970	BLACKMIER RUSSEL O	R. L. Polk & Co.	Image pg. A27
1964	Blackmier Russell O	R. L. Polk & Co.	Image pg. A31
1959	Blackmier Russell O	R. L. Polk & Co.	Image pg. A36
1954	Blackmier Martha A Mrs	R. L. Polk & Co.	Image pg. A40
1949	Messerly Rudolph	R. L. Polk & Co.	Image pg. A44
1940	Messerly Rudolph	R. L. Polk & Co.	Image pg. A51

### 929 EWING ST N

<u>Year</u>	<u>Uses</u>	<u>Source</u>	
2000	SEXTON L E	Haines & Company	Image pg. A5
1990	Sexton Lillian E Mrs	R. L. Polk & Co.	Image pg. A10
1985	Sexton Lillian E Mrs	R. L. Polk & Co.	Image pg. A15
1980	Sexton L E Mrs	R. L. Polk & Co.	Image pg. A19
1975	Sexton Kiniffee	R. L. Polk & Co.	Image pg. A23
1970	SEXTON MINIFEE	R. L. Polk & Co.	Image pg. A27
1964	Dean Robt	R. L. Polk & Co.	Image pg. A31
1959	Hackler Hassel L	R. L. Polk & Co.	Image pg. A36

## FINDINGS

<u>Year</u>	<u>Uses</u>	<u>Source</u>	
1954	Huff Geo E	R. L. Polk & Co.	Image pg. A40
1949	Huff Geo E	R. L. Polk & Co.	Image pg. A44
1940	Florian Roy F	R. L. Polk & Co.	Image pg. A51
1935	Mc Vey Enlow W	R. L. Polk & Co.	Image pg. A54
1930	Carpenter Wm M	R. L. Polk & Co.	Image pg. A57

### 931 EWING ST N

<u>Year</u>	<u>Uses</u>	<u>Source</u>	
2000	STEWART Robert	Haines & Company	Image pg. A5
1990	Miles Brandon C	R. L. Polk & Co.	Image pg. A10
1985	Parker Jeff	R. L. Polk & Co.	Image pg. A15
1980	Ellis Mabel R Mrs	R. L. Polk & Co.	Image pg. A19
1975	Millenovich Steve	R. L. Polk & Co.	Image pg. A23
1970	SOWERS BARBARA E	R. L. Polk & Co.	Image pg. A27
1964	James Flora B Mrs	R. L. Polk & Co.	Image pg. A31
1959	Dismuke James	R. L. Polk & Co.	Image pg. A36
1954	Taylor Jos C	R. L. Polk & Co.	Image pg. A40
1949	Baron Lesslie G	R. L. Polk & Co.	Image pg. A44
1940	Beckelheimer Fred L	R. L. Polk & Co.	Image pg. A51
1935	Bea Leonard W	R. L. Polk & Co.	Image pg. A54
1930	Meister Jos	R. L. Polk & Co.	Image pg. A57

### 933 EWING ST N

<u>Year</u>	<u>Uses</u>	<u>Source</u>	
2000	XXXX	Haines & Company	Image pg. A5
1990	Shepherd Vivian B	R. L. Polk & Co.	Image pg. A10
1985	Shepherd Vivian B	R. L. Polk & Co.	Image pg. A15
1980	Vacant	R. L. Polk & Co.	Image pg. A19
1975	Feagana John L	R. L. Polk & Co.	Image pg. A23
1970	MELVIN PAUL	R. L. Polk & Co.	Image pg. A27
1964	Raines Jas L	R. L. Polk & Co.	Image pg. A31
1959	Daniels Glen R	R. L. Polk & Co.	Image pg. A36
1954	Eichmiller Edw G	R. L. Polk & Co.	Image pg. A40
1949	Wiekerahum Lewis F	R. L. Polk & Co.	Image pg. A44
1940	Foley Elmer	R. L. Polk & Co.	Image pg. A51
1935	Swego Vernon	R. L. Polk & Co.	Image pg. A54
1930	Cook Jos A	R. L. Polk & Co.	Image pg. A57

## FINDINGS

### 934 EWING ST N

<u>Year</u>	<u>Uses</u>	<u>Source</u>	
2000	DUTY Tim L	Haines & Company	Image pg. A5
1990	Duty Timothy L	R. L. Polk & Co.	Image pg. A10
1985	Duty Timothy L	R. L. Polk & Co.	Image pg. A15
1980	Duty Timothy L	R. L. Polk & Co.	Image pg. A19
1975	Nicely Joe H	R. L. Polk & Co.	Image pg. A23
1970	NICELY JOSEPH H	R. L. Polk & Co.	Image pg. A27
1964	Nicely Jos H	R. L. Polk & Co.	Image pg. A31
	Bowie Burch	R. L. Polk & Co.	Image pg. A32
1959	Nicely Jos H	R. L. Polk & Co.	Image pg. A36
1954	Nicely Jos H	R. L. Polk & Co.	Image pg. A40
1949	Baldwin Herbert R	R. L. Polk & Co.	Image pg. A44
1940	Grieb Harry ED	R. L. Polk & Co.	Image pg. A51
1935	Grieb Harry E	R. L. Polk & Co.	Image pg. A54
1930	Grieb Harry E	R. L. Polk & Co.	Image pg. A57

### 935 EWING ST N

<u>Year</u>	<u>Uses</u>	<u>Source</u>	
2000	XXXX	Haines & Company	Image pg. A5
1990	Vacant	R. L. Polk & Co.	Image pg. A10
1985	Vacant	R. L. Polk & Co.	Image pg. A15
1980	Burges Gerald	R. L. Polk & Co.	Image pg. A19
1975	Wilson J B	R. L. Polk & Co.	Image pg. A23
1970	PINE EVA D MRS	R. L. Polk & Co.	Image pg. A27
1964	Pine John W	R. L. Polk & Co.	Image pg. A32
1959	Vacant	R. L. Polk & Co.	Image pg. A36
1954	Dennerline Floyd R	R. L. Polk & Co.	Image pg. A40
1949	Dennerline Floyd R	R. L. Polk & Co.	Image pg. A44
1940	Dennerline Floyd R	R. L. Polk & Co.	Image pg. A51
1935	Cull Fredrica L Mrs	R. L. Polk & Co.	Image pg. A54
1930	Sommers Peter J	R. L. Polk & Co.	Image pg. A57

### 936 EWING ST N

<u>Year</u>	<u>Uses</u>	<u>Source</u>	
2000	HALL S A	Haines & Company	Image pg. A5
1990	Hall David A	R. L. Polk & Co.	Image pg. A10
1985	Hall David	R. L. Polk & Co.	Image pg. A15
1980	Neal Joseph D	R. L. Polk & Co.	Image pg. A19
1975	House Robt L	R. L. Polk & Co.	Image pg. A23

## FINDINGS

<u>Year</u>	<u>Uses</u>	<u>Source</u>	
1970	HUGHES ALVIN J	R. L. Polk & Co.	Image pg. A27
1964	Hughes Alvin J	R. L. Polk & Co.	Image pg. A32
1959	Hughes Alvin J	R. L. Polk & Co.	Image pg. A36
1954	Hughes Alvin J	R. L. Polk & Co.	Image pg. A40
1949	Dorselt Pearl A Mrs	R. L. Polk & Co.	Image pg. A44
1940	Mitchell Wm L	R. L. Polk & Co.	Image pg. A51
1935	Mitchell Wm L	R. L. Polk & Co.	Image pg. A54
1930	Grieb Albert F	R. L. Polk & Co.	Image pg. A57

### 937 EWING ST N

<u>Year</u>	<u>Uses</u>	<u>Source</u>	
2000	XXXX	Haines & Company	Image pg. A5
1990	Morphew Stella E	R. L. Polk & Co.	Image pg. A10
1985	Miniard Louis C	R. L. Polk & Co.	Image pg. A15
1980	Vacant	R. L. Polk & Co.	Image pg. A19
1975	Wiliama Charles F	R. L. Polk & Co.	Image pg. A23
1970	PARKER JOHN	R. L. Polk & Co.	Image pg. A27
1964	Gammie Dorothy Mrs	R. L. Polk & Co.	Image pg. A32
1959	Patton Bernadine B Mrs	R. L. Polk & Co.	Image pg. A36
1954	Rav Clifford E	R. L. Polk & Co.	Image pg. A40
1949	Ray Clifford E	R. L. Polk & Co.	Image pg. A44
1940	Wires Leota Mrs	R. L. Polk & Co.	Image pg. A51
1935	Moss Morris D	R. L. Polk & Co.	Image pg. A54
1930	Hocker Fred W	R. L. Polk & Co.	Image pg. A57

### 939 EWING ST N

<u>Year</u>	<u>Uses</u>	<u>Source</u>	
2000	XXXX	Haines & Company	Image pg. A5
1990	Walters Wm	R. L. Polk & Co.	Image pg. A10
1985	Seatriz Betty J Mrs	R. L. Polk & Co.	Image pg. A15
1980	Seatring Jesus	R. L. Polk & Co.	Image pg. A19
1975	Williaina Helen Mrs	R. L. Polk & Co.	Image pg. A23
1970	NO RETURN	R. L. Polk & Co.	Image pg. A27
1964	Conover Wm	R. L. Polk & Co.	Image pg. A32
1959	Luke Eleanor Mrs	R. L. Polk & Co.	Image pg. A36
1954	Gregory Maurice E	R. L. Polk & Co.	Image pg. A40
1949	Johnson Harry G	R. L. Polk & Co.	Image pg. A44
1940	Vacant	R. L. Polk & Co.	Image pg. A51
1935	Dorsett Walter R	R. L. Polk & Co.	Image pg. A54

## FINDINGS

<u>Year</u>	<u>Uses</u>	<u>Source</u>	
1930	Maudlin Ralph E	R. L. Polk & Co.	Image pg. A57

### 940 EWING ST N

<u>Year</u>	<u>Uses</u>	<u>Source</u>	
2000	MONNETT John C	Haines & Company	Image pg. A5
1990	Jenkins Steven R	R. L. Polk & Co.	Image pg. A10
1985	Jenkins Steven R	R. L. Polk & Co.	Image pg. A15
1980	Vacant	R. L. Polk & Co.	Image pg. A19
1975	Davls Dan F	R. L. Polk & Co.	Image pg. A23
1970	DENNERLINE FLOYD R	R. L. Polk & Co.	Image pg. A27
1964	Dennerline Floyd R	R. L. Polk & Co.	Image pg. A32
1959	Dennerline Floyd R	R. L. Polk & Co.	Image pg. A36
1954	Sampson Yager	R. L. Polk & Co.	Image pg. A40
1949	Sampann Yager	R. L. Polk & Co.	Image pg. A44
1940	Sampson Yager	R. L. Polk & Co.	Image pg. A51
1935	Sampson Yager	R. L. Polk & Co.	Image pg. A54
1930	Yager Sampson	R. L. Polk & Co.	Image pg. A57

### 942 EWING ST N

<u>Year</u>	<u>Uses</u>	<u>Source</u>	
2000	XXXX	Haines & Company	Image pg. A5
1990	No Return	R. L. Polk & Co.	Image pg. A10
1985	Gisler Josephine E Mrs	R. L. Polk & Co.	Image pg. A15
1980	Gisler J Eleanor Mrs	R. L. Polk & Co.	Image pg. A19
1975	Gialer J Eleanor Mrs	R. L. Polk & Co.	Image pg. A23
1970	GISLER BENJ H	R. L. Polk & Co.	Image pg. A27
1964	Gisler Benj H	R. L. Polk & Co.	Image pg. A32
1959	Gisler Benj H	R. L. Polk & Co.	Image pg. A36
1954	Giser Benj H	R. L. Polk & Co.	Image pg. A40
1949	Hanly Eleanor Mrs	R. L. Polk & Co.	Image pg. A44
1940	Hanly Walter HO	R. L. Polk & Co.	Image pg. A51
1935	Hanly Walter H	R. L. Polk & Co.	Image pg. A54
1930	Hanly Walter H	R. L. Polk & Co.	Image pg. A57

### 945 EWING ST N

<u>Year</u>	<u>Uses</u>	<u>Source</u>	
2000	MCCLANAHAN Edwin	Haines & Company	Image pg. A5
1990	Mc Clanahan Edwin F	R. L. Polk & Co.	Image pg. A10
1985	Mc Clanahan Edwin F	R. L. Polk & Co.	Image pg. A15



## FINDINGS

<u>Year</u>	<u>Uses</u>	<u>Source</u>	
1980	Me Clanahan Edwin F	R. L. Polk & Co.	Image pg. A19
1975	Me Clanahan Edwin F	R. L. Polk & Co.	Image pg. A23
1970	MC CLANAHAN EDW F	R. L. Polk & Co.	Image pg. A27
1964	Constable Jas E	R. L. Polk & Co.	Image pg. A32
1959	Constable Jas E	R. L. Polk & Co.	Image pg. A36
1954	Constable Jas E	R. L. Polk & Co.	Image pg. A40
1949	Constable Jas E	R. L. Polk & Co.	Image pg. A44
1940	Henricks Cecil C	R. L. Polk & Co.	Image pg. A51
1935	Youll Elsie B Mrs	R. L. Polk & Co.	Image pg. A54
1930	Youll Wm A	R. L. Polk & Co.	Image pg. A57

### 946 EWING ST N

<u>Year</u>	<u>Uses</u>	<u>Source</u>	
2000	ALDENDORF J M	Haines & Company	Image pg. A5
1990	Aldendorf Joy M	R. L. Polk & Co.	Image pg. A10
1985	Aldendorf Joy M	R. L. Polk & Co.	Image pg. A15
1980	Aldendorf Joy M	R. L. Polk & Co.	Image pg. A19
1975	Aldendorf Joy M	R. L. Polk & Co.	Image pg. A23
1970	WILLIAMS CLARENCE	R. L. Polk & Co.	Image pg. A27
1964	Williams Clarence	R. L. Polk & Co.	Image pg. A32
1959	Williams Hamilton P	R. L. Polk & Co.	Image pg. A36
1954	Williams Hamilton P	R. L. Polk & Co.	Image pg. A40
1949	Williams Hamilton P	R. L. Polk & Co.	Image pg. A44

### 947 EWING ST N

<u>Year</u>	<u>Uses</u>	<u>Source</u>	
2000	MCKNIGHT Howard W	Haines & Company	Image pg. A5
1990	Mc Kniht Howard W	R. L. Polk & Co.	Image pg. A10
1985	Mc Knight Howard W	R. L. Polk & Co.	Image pg. A15
1980	Me Knight Howard W	R. L. Polk & Co.	Image pg. A19
1975	Me Knight Howard W	R. L. Polk & Co.	Image pg. A23
1970	MC KNIGHT HOWARD W	R. L. Polk & Co.	Image pg. A27
1964	Mc Knight Howard W	R. L. Polk & Co.	Image pg. A32
1959	Mc Knight Howard W	R. L. Polk & Co.	Image pg. A36
1954	Mc Knight Howard W	R. L. Polk & Co.	Image pg. A40
1949	Mc Knight Howard W	R. L. Polk & Co.	Image pg. A44
1940	Meehan Edw H	R. L. Polk & Co.	Image pg. A51
1935	Meehan Edw H	R. L. Polk & Co.	Image pg. A54
1930	Meehan Edw H	R. L. Polk & Co.	Image pg. A57

## FINDINGS

### 948 EWING ST N

<u>Year</u>	<u>Uses</u>	<u>Source</u>	
1990	Marr EYva	R. L. Polk & Co.	Image pg. A10
1985	Marr L K	R. L. Polk & Co.	Image pg. A15
1980	Vacant	R. L. Polk & Co.	Image pg. A19
1975	Vacant	R. L. Polk & Co.	Image pg. A23
1970	ALDENDORF JOY M	R. L. Polk & Co.	Image pg. A27
1964	Bramblett Robt A	R. L. Polk & Co.	Image pg. A32
1959	Williams Clarence	R. L. Polk & Co.	Image pg. A36
1954	Williams Claternce	R. L. Polk & Co.	Image pg. A40
1949	Williams Clarence	R. L. Polk & Co.	Image pg. A44
1940	Denton Walter P	R. L. Polk & Co.	Image pg. A51
1935	Weaver Danl J	R. L. Polk & Co.	Image pg. A54
1930	Weaver Danl J	R. L. Polk & Co.	Image pg. A57

### 949 EWING ST N

<u>Year</u>	<u>Uses</u>	<u>Source</u>	
2000	XXXX	Haines & Company	Image pg. A5
1990	Phltips Marion H mtce wkr	R. L. Polk & Co.	Image pg. A10
1985	Vacant	R. L. Polk & Co.	Image pg. A15
1980	Marksberry Mark B	R. L. Polk & Co.	Image pg. A19
1975	Cloud Donald R	R. L. Polk & Co.	Image pg. A23
1970	MITCHELL DANL	R. L. Polk & Co.	Image pg. A27
1964	Ellis Ralph H	R. L. Polk & Co.	Image pg. A32
1959	Ellis Ralph H	R. L. Polk & Co.	Image pg. A36
1954	Elliot Leo P	R. L. Polk & Co.	Image pg. A40
1949	Wickliff Opal Mrs	R. L. Polk & Co.	Image pg. A44
1940	Homrne John R	R. L. Polk & Co.	Image pg. A51
1935	Beever Rose Mrs	R. L. Polk & Co.	Image pg. A54
1930	Butler John H	R. L. Polk & Co.	Image pg. A57

### 950 EWING ST N

<u>Year</u>	<u>Uses</u>	<u>Source</u>	
1970	BAKER HARVEY M	R. L. Polk & Co.	Image pg. A27
1964	Redmon Sadie B Mrs	R. L. Polk & Co.	Image pg. A32
1959	Redmon Sadie B Mrs	R. L. Polk & Co.	Image pg. A36
1954	Redmon Sadie P Mrs	R. L. Polk & Co.	Image pg. A40
1949	Redmon Wm J	R. L. Polk & Co.	Image pg. A44
1940	Redmon Wmi JO	R. L. Polk & Co.	Image pg. A51
1935	Redmon Wm J	R. L. Polk & Co.	Image pg. A54

## FINDINGS

<u>Year</u>	<u>Uses</u>	<u>Source</u>	
1930	Spurgeon David A	R. L. Polk & Co.	Image pg. A57

### 951 EWING ST N

<u>Year</u>	<u>Uses</u>	<u>Source</u>	
2000	XXXX	Haines & Company	Image pg. A5
1990	Thompson S M	R. L. Polk & Co.	Image pg. A10
1985	Thompson Sharon	R. L. Polk & Co.	Image pg. A15
1980	Caldwell Dani	R. L. Polk & Co.	Image pg. A19
1975	Hagayuf Debbie	R. L. Polk & Co.	Image pg. A23
1970	MEEKS JOE	R. L. Polk & Co.	Image pg. A27
1964	Wilson M Muriel Mrs	R. L. Polk & Co.	Image pg. A32
1959	Wilson Muriel M Mrs	R. L. Polk & Co.	Image pg. A36
1954	Hein Isabell V Mrs	R. L. Polk & Co.	Image pg. A40
1949	Stevens I enna M Mrs	R. L. Polk & Co.	Image pg. A44
1940	Redmon Max F	R. L. Polk & Co.	Image pg. A51
1935	Jamison Ralph L	R. L. Polk & Co.	Image pg. A54
1930	Vacant	R. L. Polk & Co.	Image pg. A57

### 955 EWING ST N

<u>Year</u>	<u>Uses</u>	<u>Source</u>	
1990	No Return	R. L. Polk & Co.	Image pg. A10
1985	No Return	R. L. Polk & Co.	Image pg. A15
1980	No Return	R. L. Polk & Co.	Image pg. A19
1975	Carelli Frank	R. L. Polk & Co.	Image pg. A23
1970	CARELLI FRANK R	R. L. Polk & Co.	Image pg. A27
1964	Carelli Frank	R. L. Polk & Co.	Image pg. A32
1959	Carelli Frank	R. L. Polk & Co.	Image pg. A36
1954	Cardelli Frank	R. L. Polk & Co.	Image pg. A40
1949	Carelli Frank	R. L. Polk & Co.	Image pg. A44
1940	Carelli Frank	R. L. Polk & Co.	Image pg. A51
1935	Carelli Frank	R. L. Polk & Co.	Image pg. A54
1930	Carelli Frank	R. L. Polk & Co.	Image pg. A57

### 956 EWING ST N

<u>Year</u>	<u>Uses</u>	<u>Source</u>	
2000	HAYES Jos Scott	Haines & Company	Image pg. A5
1990	Hayes Joseph S	R. L. Polk & Co.	Image pg. A10
1985	Hayes Joseph S	R. L. Polk & Co.	Image pg. A15
1980	Hayes Joseph S	R. L. Polk & Co.	Image pg. A19

## FINDINGS

<u>Year</u>	<u>Uses</u>	<u>Source</u>	
1975	Hayee Joseph S	R. L. Polk & Co.	Image pg. A23
1970	HAYES JOSEPH S	R. L. Polk & Co.	Image pg. A27
1964	Hayes Joseph S	R. L. Polk & Co.	Image pg. A32
1959	Eaton Jas C	R. L. Polk & Co.	Image pg. A36
1954	Edy Arnold L	R. L. Polk & Co.	Image pg. A40
1949	Edy Arnold L	R. L. Polk & Co.	Image pg. A44
1940	Hicks Andrew L	R. L. Polk & Co.	Image pg. A51
1935	Low Jesse B	R. L. Polk & Co.	Image pg. A54
1930	Anderson Wm T	R. L. Polk & Co.	Image pg. A57
	Shuler Othel E piano repr	R. L. Polk & Co.	Image pg. A57

### 959 EWING ST N

<u>Year</u>	<u>Uses</u>	<u>Source</u>	
2000	XXXX	Haines & Company	Image pg. A5
1990	No Return	R. L. Polk & Co.	Image pg. A10
1985	Pierce Fredk A	R. L. Polk & Co.	Image pg. A15
1980	Cloud Donald	R. L. Polk & Co.	Image pg. A19
1975	Plaakett Nellie J Mrs	R. L. Polk & Co.	Image pg. A23
1970	PLASKETT NELLIE J MRS	R. L. Polk & Co.	Image pg. A27
1964	Plaskett Nellie J Mrs	R. L. Polk & Co.	Image pg. A32
1959	Plaskett Saml S	R. L. Polk & Co.	Image pg. A36
1954	Plaskett Saml S	R. L. Polk & Co.	Image pg. A40
1949	Plaskett Saml S	R. L. Polk & Co.	Image pg. A44
1940	Plaskett Saml S	R. L. Polk & Co.	Image pg. A51
1935	Plaskett Saml S	R. L. Polk & Co.	Image pg. A54
1930	Plaskett Saml S	R. L. Polk & Co.	Image pg. A57

### 960 EWING ST N

<u>Year</u>	<u>Uses</u>	<u>Source</u>	
2000	LOGAN Steven	Haines & Company	Image pg. A5
1990	Vacant	R. L. Polk & Co.	Image pg. A10
1985	Blackledge Harry	R. L. Polk & Co.	Image pg. A15
1980	Girkey James	R. L. Polk & Co.	Image pg. A19
1975	Lewis Oscar	R. L. Polk & Co.	Image pg. A23
1970	VACANT	R. L. Polk & Co.	Image pg. A27
1964	Williams Wm V	R. L. Polk & Co.	Image pg. A32
1959	Williams Wm V	R. L. Polk & Co.	Image pg. A36
1954	Estes Geo O	R. L. Polk & Co.	Image pg. A40
1949	Mc Bride Patk C	R. L. Polk & Co.	Image pg. A44

## FINDINGS

<u>Year</u>	<u>Uses</u>	<u>Source</u>	
1940	Vacant	R. L. Polk & Co.	Image pg. A51
1935	Vacant	R. L. Polk & Co.	Image pg. A54
1930	Tignor Cyril F	R. L. Polk & Co.	Image pg. A57

### 962 EWING ST N

<u>Year</u>	<u>Uses</u>	<u>Source</u>	
2000	XXXX	Haines & Company	Image pg. A5
1985	Roberts James E	R. L. Polk & Co.	Image pg. A15
1980	Mertes Richd A	R. L. Polk & Co.	Image pg. A19
1975	Mertes Richd A	R. L. Polk & Co.	Image pg. A23
1970	MERTES RICHD	R. L. Polk & Co.	Image pg. A27
1964	Flack Harvey P	R. L. Polk & Co.	Image pg. A32
1959	Flack Harvey P	R. L. Polk & Co.	Image pg. A36
1954	Edelman Lula M Mrs	R. L. Polk & Co.	Image pg. A40
1949	Edelman Lula M Mrs	R. L. Polk & Co.	Image pg. A44
1940	Edelman Edw	R. L. Polk & Co.	Image pg. A51
1935	Edelman Edw	R. L. Polk & Co.	Image pg. A54
1930	Edelman Edw	R. L. Polk & Co.	Image pg. A57

### 965 EWING ST N

<u>Year</u>	<u>Uses</u>	<u>Source</u>	
2000	FULLLM Raymond E	Haines & Company	Image pg. A5
1990	Fullun Raymond E	R. L. Polk & Co.	Image pg. A10
	Fullhmn Norma J Mrs	R. L. Polk & Co.	Image pg. A10
1985	Fullum Raymond E	R. L. Polk & Co.	Image pg. A15
1980	Fullum Raymond E	R. L. Polk & Co.	Image pg. A19
1975	Fuilum Raymond E	R. L. Polk & Co.	Image pg. A23
1970	SWAIN PAUL	R. L. Polk & Co.	Image pg. A27
1964	Swain Paul	R. L. Polk & Co.	Image pg. A32
1959	Swain Paul	R. L. Polk & Co.	Image pg. A36
1954	Swalu Paul	R. L. Polk & Co.	Image pg. A40
1949	Swain Paul	R. L. Polk & Co.	Image pg. A44
1940	Swain Paul	R. L. Polk & Co.	Image pg. A51
1935	Barclay John E	R. L. Polk & Co.	Image pg. A54
1930	Barclay John E	R. L. Polk & Co.	Image pg. A57

### 967 EWING ST N

<u>Year</u>	<u>Uses</u>	<u>Source</u>	
2000	JONES Jeremy	Haines & Company	Image pg. A5

## FINDINGS

<u>Year</u>	<u>Uses</u>	<u>Source</u>	
1990	No Return	R. L. Polk & Co.	Image pg. A10
1985	Gary Ora C	R. L. Polk & Co.	Image pg. A15
1980	Gary Ora C	R. L. Polk & Co.	Image pg. A19
1975	Gary Ora C	R. L. Polk & Co.	Image pg. A23
1970	GARY ORA C	R. L. Polk & Co.	Image pg. A27
1964	Gary Ora C	R. L. Polk & Co.	Image pg. A32
1959	Gary Ora C	R. L. Polk & Co.	Image pg. A36
1954	Boots Geo W	R. L. Polk & Co.	Image pg. A40
1949	No return	R. L. Polk & Co.	Image pg. A44
1940	Claycomb Wendell	R. L. Polk & Co.	Image pg. A51
1935	Huesing Carl J	R. L. Polk & Co.	Image pg. A54
1930	Brahony Geo E	R. L. Polk & Co.	Image pg. A57
	Carmichael Clifford C	R. L. Polk & Co.	Image pg. A57

### 977 EWING ST N

<u>Year</u>	<u>Uses</u>	<u>Source</u>	
2000	XXXX	Haines & Company	Image pg. A5
1990	No Return	R. L. Polk & Co.	Image pg. A10
1985	Coraggio Terry	R. L. Polk & Co.	Image pg. A15
1980	Griffin Dean	R. L. Polk & Co.	Image pg. A19
1975	Wood Wm C	R. L. Polk & Co.	Image pg. A23
1970	WOOD WM C	R. L. Polk & Co.	Image pg. A27
1964	Wood Wm C	R. L. Polk & Co.	Image pg. A32
1959	Wood Wm C	R. L. Polk & Co.	Image pg. A36

### KEALING AVE N

#### 904 KEALING AVE N

<u>Year</u>	<u>Uses</u>	<u>Source</u>	
2000	XXXX	Haines & Company	Image pg. A6
1990	Chew Richd L	R. L. Polk & Co.	Image pg. A8
1985	White Jerry	R. L. Polk & Co.	Image pg. A13
1980	White Jerry	R. L. Polk & Co.	Image pg. A17
1975	White Jerry	R. L. Polk & Co.	Image pg. A21
1970	WHITE JERRY	R. L. Polk & Co.	Image pg. A25
1964	White Jerry	R. L. Polk & Co.	Image pg. A29
1959	White Jerry	R. L. Polk & Co.	Image pg. A34
1954	Lee Wm R	R. L. Polk & Co.	Image pg. A38
1949	Larson Lavern E	R. L. Polk & Co.	Image pg. A42

## FINDINGS

### 906 KEALING AVE N

<u>Year</u>	<u>Uses</u>	<u>Source</u>	
2000	XXXX	Haines & Company	Image pg. A6

### 908 KEALING AVE N

<u>Year</u>	<u>Uses</u>	<u>Source</u>	
2000	XXXX	Haines & Company	Image pg. A6
1990	Dennis Richd	R. L. Polk & Co.	Image pg. A8
1985	Dennis Rita Mrs	R. L. Polk & Co.	Image pg. A13
1980	Dennis Rita Mrs	R. L. Polk & Co.	Image pg. A17
1975	Dennis Rita F Mrs	R. L. Polk & Co.	Image pg. A21
1970	DENNIS RITA F MRS	R. L. Polk & Co.	Image pg. A25
1964	Dennis Rita Mrs	R. L. Polk & Co.	Image pg. A29
1959	Caldwell Eliz E Mrs	R. L. Polk & Co.	Image pg. A34
1954	Caldwell Clyde C	R. L. Polk & Co.	Image pg. A38
1949	Caldwell Clyde C	R. L. Polk & Co.	Image pg. A42

### 912 KEALING AVE N

<u>Year</u>	<u>Uses</u>	<u>Source</u>	
2000	NAPPER Debbie	Haines & Company	Image pg. A6
1990	Vacant	R. L. Polk & Co.	Image pg. A8
1985	Vacant	R. L. Polk & Co.	Image pg. A13
1980	Vacant	R. L. Polk & Co.	Image pg. A17
1975	Diggs James H	R. L. Polk & Co.	Image pg. A21
1970	DIGGS JAMES H	R. L. Polk & Co.	Image pg. A25
1964	Diggs Jas H	R. L. Polk & Co.	Image pg. A29
1959	Diggs Jas H	R. L. Polk & Co.	Image pg. A34
1954	Diggs Jas H	R. L. Polk & Co.	Image pg. A38
1949	Diggs Jas H	R. L. Polk & Co.	Image pg. A42

### 913 KEALING AVE N

<u>Year</u>	<u>Uses</u>	<u>Source</u>	
2000	MEYERS LEWIS	Haines & Company	Image pg. A6

### 914 KEALING AVE N

<u>Year</u>	<u>Uses</u>	<u>Source</u>	
2000	WALTON Dawnell	Haines & Company	Image pg. A6
1990	Shipman Stanley E	R. L. Polk & Co.	Image pg. A8
1985	Vacant	R. L. Polk & Co.	Image pg. A13
1980	Kemper Michl C	R. L. Polk & Co.	Image pg. A17
1975	Kemper Michl	R. L. Polk & Co.	Image pg. A21

## FINDINGS

### 918 KEALING AVE N

<u>Year</u>	<u>Uses</u>	<u>Source</u>	
2000	PARKER Robt R	Haines & Company	Image pg. A6
1990	Parker Lena F Mrs	R. L. Polk & Co.	Image pg. A8
1985	Parker Lena F Mrs	R. L. Polk & Co.	Image pg. A13
1980	Parker Lena F Mrs	R. L. Polk & Co.	Image pg. A17
1975	Duke Russell	R. L. Polk & Co.	Image pg. A21
1970	ARTHUR ROBT	R. L. Polk & Co.	Image pg. A25
1964	Heath Nellie Mrs	R. L. Polk & Co.	Image pg. A29
1959	Ebling Nell H	R. L. Polk & Co.	Image pg. A34
1954	Abbott Raymond J	R. L. Polk & Co.	Image pg. A38
1949	Abbott Raymond J	R. L. Polk & Co.	Image pg. A42
1945	Smith Lemuel C	R. L. Polk & Co.	Image pg. A46
1940	Gillespie John	R. L. Polk & Co.	Image pg. A49
1935	Buschbaum Delbert A	R. L. Polk & Co.	Image pg. A55
1930	Starles Raymond E	R. L. Polk & Co.	Image pg. A58

### 920 KEALING AVE N

<u>Year</u>	<u>Uses</u>	<u>Source</u>	
2000	MYERS Ronald K	Haines & Company	Image pg. A6
1990	Verhines Inez R Mrs	R. L. Polk & Co.	Image pg. A8
1985	Verhines Inez R Mrs	R. L. Polk & Co.	Image pg. A13
1980	Verhines Inez R	R. L. Polk & Co.	Image pg. A17
1975	Vacant	R. L. Polk & Co.	Image pg. A21
1970	MC DANIEL CLAUDE	R. L. Polk & Co.	Image pg. A25
1964	Harmon Adam L	R. L. Polk & Co.	Image pg. A29
1959	Ebling Edw W	R. L. Polk & Co.	Image pg. A34
1954	Wright Jos A	R. L. Polk & Co.	Image pg. A38
1949	Caldwell Meredith E	R. L. Polk & Co.	Image pg. A42
1945	Caldwell Meredith E	R. L. Polk & Co.	Image pg. A46
1940	Vacant	R. L. Polk & Co.	Image pg. A49
1935	Garnier John T	R. L. Polk & Co.	Image pg. A55
1930	King Carl E	R. L. Polk & Co.	Image pg. A58

### 922 KEALING AVE N

<u>Year</u>	<u>Uses</u>	<u>Source</u>	
2000	XXXX	Haines & Company	Image pg. A6
1990	Day Thos C	R. L. Polk & Co.	Image pg. A8
1985	Day Thos C	R. L. Polk & Co.	Image pg. A13
1980	Day Thos C	R. L. Polk & Co.	Image pg. A17



## FINDINGS

<u>Year</u>	<u>Uses</u>	<u>Source</u>	
1975	Day Thos C	R. L. Polk & Co.	Image pg. A21
1970	GAMBLE LOUIS	R. L. Polk & Co.	Image pg. A25

### 925 KEALING AVE N

<u>Year</u>	<u>Uses</u>	<u>Source</u>	
1990	Hansford Lewis	R. L. Polk & Co.	Image pg. A8
1985	Sinnett Eva M Mrs	R. L. Polk & Co.	Image pg. A13
1980	Sinnett Eva M Mrs	R. L. Polk & Co.	Image pg. A17
1975	Sinnett Eva M Mrs	R. L. Polk & Co.	Image pg. A21
1970	SINNETT HARRY S	R. L. Polk & Co.	Image pg. A25
1964	Sinnett Harvey S	R. L. Polk & Co.	Image pg. A29
1959	Sinnett Harry S	R. L. Polk & Co.	Image pg. A34
1954	Sinnett Harry S	R. L. Polk & Co.	Image pg. A38
1949	Sinnett Harry S	R. L. Polk & Co.	Image pg. A42
1945	Sinnett Harry S	R. L. Polk & Co.	Image pg. A46
1940	Sinnett Harry S	R. L. Polk & Co.	Image pg. A49
1935	Sinnett Harry S	R. L. Polk & Co.	Image pg. A55
1930	Sinnett Harry S	R. L. Polk & Co.	Image pg. A58

### 926 KEALING AVE N

<u>Year</u>	<u>Uses</u>	<u>Source</u>	
1990	Lear Virginia M Mrs	R. L. Polk & Co.	Image pg. A11
	Fugate Ernes	R. L. Polk & Co.	Image pg. A8
1985	Fugate Ernest	R. L. Polk & Co.	Image pg. A13
1980	Liming Mildred M Mrs	R. L. Polk & Co.	Image pg. A17
1975	Liming Mildred M Mrs	R. L. Polk & Co.	Image pg. A21
1970	NO RETURN	R. L. Polk & Co.	Image pg. A25
1964	Mixcell Shannon	R. L. Polk & Co.	Image pg. A29
1959	Youngblood Louis O	R. L. Polk & Co.	Image pg. A34
1954	Mc Adams Robt E	R. L. Polk & Co.	Image pg. A38
1949	Applegate Kenneth C	R. L. Polk & Co.	Image pg. A42
1945	Applegate Kenneth C	R. L. Polk & Co.	Image pg. A46
1940	Cih Tistie LJos F	R. L. Polk & Co.	Image pg. A49
1935	Thompson Lloyd A	R. L. Polk & Co.	Image pg. A55
1930	Myers Roy R	R. L. Polk & Co.	Image pg. A58

### 928 KEALING AVE N

<u>Year</u>	<u>Uses</u>	<u>Source</u>	
2000	FREEMAN Susan	Haines & Company	Image pg. A6

## FINDINGS

<u>Year</u>	<u>Uses</u>	<u>Source</u>	
1990	Vacant	R. L. Polk & Co.	Image pg. A11
1985	Tarry Thos H	R. L. Polk & Co.	Image pg. A13
1980	Watters Robt L	R. L. Polk & Co.	Image pg. A17
1975	Watters Robt L	R. L. Polk & Co.	Image pg. A21
1970	BAXTON ANNA B	R. L. Polk & Co.	Image pg. A25
1964	Myers Chas L	R. L. Polk & Co.	Image pg. A29
1959	Gahime Fredk H	R. L. Polk & Co.	Image pg. A34
1954	Fertal Steven R	R. L. Polk & Co.	Image pg. A38
1949	Wright Jos A	R. L. Polk & Co.	Image pg. A42
1945	Wright Jos A	R. L. Polk & Co.	Image pg. A46
1940	Bovwers Chas	R. L. Polk & Co.	Image pg. A49
1935	Johnson Wendall E	R. L. Polk & Co.	Image pg. A55
1930	Downey Wallace L	R. L. Polk & Co.	Image pg. A58

### 929 KEALING AVE N

<u>Year</u>	<u>Uses</u>	<u>Source</u>	
1970	VACANT	R. L. Polk & Co.	Image pg. A25
1964	Jerkin Sam W	R. L. Polk & Co.	Image pg. A29
1959	Coffman James	R. L. Polk & Co.	Image pg. A34
1954	Smith Alf F	R. L. Polk & Co.	Image pg. A38
1949	Smith Alf E	R. L. Polk & Co.	Image pg. A42
1945	Smith Alf F	R. L. Polk & Co.	Image pg. A46
1940	Butcher Arth E	R. L. Polk & Co.	Image pg. A49
1935	Morgenthaler Ralph E	R. L. Polk & Co.	Image pg. A55
1930	Morris Clyde L	R. L. Polk & Co.	Image pg. A58

### 930 KEALING AVE N

<u>Year</u>	<u>Uses</u>	<u>Source</u>	
2000	MADDOX M S	Haines & Company	Image pg. A6
1990	No Return	R. L. Polk & Co.	Image pg. A11
1985	No Return	R. L. Polk & Co.	Image pg. A13
1980	Heberling Richd R	R. L. Polk & Co.	Image pg. A17
1975	No Return	R. L. Polk & Co.	Image pg. A21
1970	HAMBLIN HOMER J	R. L. Polk & Co.	Image pg. A25
1964	Snyder Glenn C	R. L. Polk & Co.	Image pg. A29
1959	Snyder Glenn C mason contr	R. L. Polk & Co.	Image pg. A34
1954	Urigh Donald	R. L. Polk & Co.	Image pg. A38
1949	Reynolds F Gregory	R. L. Polk & Co.	Image pg. A42
1945	Reynolds F Gregory	R. L. Polk & Co.	Image pg. A46

## FINDINGS

### 931 KEALING AVE N

<u>Year</u>	<u>Uses</u>	<u>Source</u>	
1970	NO RETURN	R. L. Polk & Co.	Image pg. A25
1964	Morgenthaler Jean Mrs	R. L. Polk & Co.	Image pg. A29
1959	Sewell Joseph P	R. L. Polk & Co.	Image pg. A34
1954	Conroy Thos E	R. L. Polk & Co.	Image pg. A38
1949	Conroy Thos	R. L. Polk & Co.	Image pg. A42
1945	Bailey Batty J	R. L. Polk & Co.	Image pg. A46
1940	Vacant	R. L. Polk & Co.	Image pg. A49
1935	Ralphy Wm A	R. L. Polk & Co.	Image pg. A55
1930	Catterlin Virgil J	R. L. Polk & Co.	Image pg. A58

### 933 KEALING AVE N

<u>Year</u>	<u>Uses</u>	<u>Source</u>	
1970	MARTIN VERBEL	R. L. Polk & Co.	Image pg. A25
1964	Mays Roger E	R. L. Polk & Co.	Image pg. A29
1959	Whitney Robt E	R. L. Polk & Co.	Image pg. A34
1954	Nieten Margt	R. L. Polk & Co.	Image pg. A38
1949	Pickerill Hazel Mrs	R. L. Polk & Co.	Image pg. A42
1945	Pickerill Hazel Mrs	R. L. Polk & Co.	Image pg. A46
1940	Hauntz Leo A	R. L. Polk & Co.	Image pg. A49
1935	Tarpenning Colburn M	R. L. Polk & Co.	Image pg. A55

### 935 KEALING AVE N

<u>Year</u>	<u>Uses</u>	<u>Source</u>	
1970	KEVINS DUELL	R. L. Polk & Co.	Image pg. A25
1964	Brown Lee	R. L. Polk & Co.	Image pg. A29
1959	Smith Wm H	R. L. Polk & Co.	Image pg. A34
1954	Murphy Wm O	R. L. Polk & Co.	Image pg. A38
1949	Murphy Wm O	R. L. Polk & Co.	Image pg. A42
1945	Smith Irvin W	R. L. Polk & Co.	Image pg. A46
1940	Wallace Hastings G	R. L. Polk & Co.	Image pg. A49
1935	Zore Fred J	R. L. Polk & Co.	Image pg. A55
1930	Austin Mattie	R. L. Polk & Co.	Image pg. A58
1925	Blair Miller	R. L. Polk & Co.	Image pg. A62
1920	Chas Morge	R. L. Polk & Co.	Image pg. A67

### 936 KEALING AVE N

<u>Year</u>	<u>Uses</u>	<u>Source</u>	
1990	Ramsey Barry A	R. L. Polk & Co.	Image pg. A11

## FINDINGS

<u>Year</u>	<u>Uses</u>	<u>Source</u>	
1985	Ramsey Barry A	R. L. Polk & Co.	Image pg. A13
1980	Ramsey Barry	R. L. Polk & Co.	Image pg. A17
1975	Ramsey Barry A	R. L. Polk & Co.	Image pg. A21
1970	RAMSEY BARRY	R. L. Polk & Co.	Image pg. A25
1964	Dennison Harold	R. L. Polk & Co.	Image pg. A29
1959	Miles Anthony M	R. L. Polk & Co.	Image pg. A34
1954	Miles E M Tony	R. L. Polk & Co.	Image pg. A38
1949	Miles E M Tony	R. L. Polk & Co.	Image pg. A42
1945	Miles Tony M	R. L. Polk & Co.	Image pg. A46
1940	Miles Elsie MMrs	R. L. Polk & Co.	Image pg. A49
1935	Wright Wm E	R. L. Polk & Co.	Image pg. A55
1930	Abbott Burr Z	R. L. Polk & Co.	Image pg. A58
1925	Burt Abbott	R. L. Polk & Co.	Image pg. A62
1920	Burr Z Abbott	R. L. Polk & Co.	Image pg. A67

### 937 KEALING AVE N

<u>Year</u>	<u>Uses</u>	<u>Source</u>	
2000	XXXX	Haines & Company	Image pg. A6
1990	No Return	R. L. Polk & Co.	Image pg. A11
1985	Vacant	R. L. Polk & Co.	Image pg. A13
1980	Writt Patk	R. L. Polk & Co.	Image pg. A17
1975	Writt Wm J	R. L. Polk & Co.	Image pg. A21
1970	GALLOWAY ROBT D	R. L. Polk & Co.	Image pg. A25
1964	Galloway Robt D	R. L. Polk & Co.	Image pg. A29
1959	Cox Leonard G	R. L. Polk & Co.	Image pg. A34
1954	Wilson Wm	R. L. Polk & Co.	Image pg. A38
1949	Crabtree Geo S	R. L. Polk & Co.	Image pg. A42
1945	Vacant	R. L. Polk & Co.	Image pg. A46
1940	Schlosser Melvin L	R. L. Polk & Co.	Image pg. A49
1935	Vacant	R. L. Polk & Co.	Image pg. A55
1930	Miller Everett C	R. L. Polk & Co.	Image pg. A58
1925	Geo E Wiese	R. L. Polk & Co.	Image pg. A62

### 938 KEALING AVE N

<u>Year</u>	<u>Uses</u>	<u>Source</u>	
2000	MCKINZIE G Leon	Haines & Company	Image pg. A6
1990	Clark F Mildred Mrs	R. L. Polk & Co.	Image pg. A11
1985	Clark F Mildred Mrs	R. L. Polk & Co.	Image pg. A13
1980	No Return	R. L. Polk & Co.	Image pg. A17

## FINDINGS

<u>Year</u>	<u>Uses</u>	<u>Source</u>	
1975	Clark F Mildred	R. L. Polk & Co.	Image pg. A21
1970	CLARK RALPH W	R. L. Polk & Co.	Image pg. A25
1964	Clark Ralph W	R. L. Polk & Co.	Image pg. A29
1959	Barker Mildred F	R. L. Polk & Co.	Image pg. A34
1954	Barker Mildred F	R. L. Polk & Co.	Image pg. A38
1949	Barker Mildred F	R. L. Polk & Co.	Image pg. A42
1945	Barker Mildred F	R. L. Polk & Co.	Image pg. A46
1940	Gaskins Annie L Mrs	R. L. Polk & Co.	Image pg. A49
1935	Stump Frank D	R. L. Polk & Co.	Image pg. A55
1930	Stump Frank D	R. L. Polk & Co.	Image pg. A58
1925	Frank Stump	R. L. Polk & Co.	Image pg. A62

### 939 KEALING AVE N

<u>Year</u>	<u>Uses</u>	<u>Source</u>	
2000	MCDANIEL Claude	Haines & Company	Image pg. A6
1990	Mc Daniel Claude M	R. L. Polk & Co.	Image pg. A11
1985	Mc Daniel Claude M	R. L. Polk & Co.	Image pg. A13
1980	Mc Daniel Claude	R. L. Polk & Co.	Image pg. A17
1975	Mc David Claude	R. L. Polk & Co.	Image pg. A21
1970	BLACKWELL JACK V	R. L. Polk & Co.	Image pg. A25
1964	No Return	R. L. Polk & Co.	Image pg. A29
1959	Conroy Thos E	R. L. Polk & Co.	Image pg. A34
1954	Holman Roy B	R. L. Polk & Co.	Image pg. A38
1949	Vespo Jerry	R. L. Polk & Co.	Image pg. A42
1945	Vespo Jerry	R. L. Polk & Co.	Image pg. A46
1940	Vespo Jeremiah	R. L. Polk & Co.	Image pg. A49
1935	Vespo Jeiemiah	R. L. Polk & Co.	Image pg. A55

### 940 KEALING AVE N

<u>Year</u>	<u>Uses</u>	<u>Source</u>	
2000	XXXX	Haines & Company	Image pg. A6
1990	Kern Robt W	R. L. Polk & Co.	Image pg. A11
1985	Kern Robt W	R. L. Polk & Co.	Image pg. A13
1980	Ritchhart Richd L	R. L. Polk & Co.	Image pg. A17
1975	Gamble Louis C	R. L. Polk & Co.	Image pg. A21
1970	DWYER MARY M MRS	R. L. Polk & Co.	Image pg. A25
1964	Dwyer Mary E Mrs	R. L. Polk & Co.	Image pg. A29
1959	Dwyer Herbert L	R. L. Polk & Co.	Image pg. A34
1954	Dwyer Herbert L	R. L. Polk & Co.	Image pg. A38

## FINDINGS

<u>Year</u>	<u>Uses</u>	<u>Source</u>	
1949	Dwyer Herbert L	R. L. Polk & Co.	Image pg. A42
1945	Dwyer Herbert L	R. L. Polk & Co.	Image pg. A46
1940	Dwyer Herbert L Mrs	R. L. Polk & Co.	Image pg. A49
1935	Dwyer Herbert L	R. L. Polk & Co.	Image pg. A55
1930	Dwyer Herbert L	R. L. Polk & Co.	Image pg. A58
1925	Herbert Dwyer	R. L. Polk & Co.	Image pg. A62

### 941 KEALING AVE N

<u>Year</u>	<u>Uses</u>	<u>Source</u>	
1990	Pemberton Cathy J	R. L. Polk & Co.	Image pg. A11
	Yinger Doris Mrs	R. L. Polk & Co.	Image pg. A11
1985	Miller Cecil	R. L. Polk & Co.	Image pg. A13
	Yinger Doris Mrs	R. L. Polk & Co.	Image pg. A13
1980	No Return	R. L. Polk & Co.	Image pg. A17
1975	Rear Doerr Walter A	R. L. Polk & Co.	Image pg. A21
	Wheeler Paul J	R. L. Polk & Co.	Image pg. A21
1970	REAR CHASTAIN WM B	R. L. Polk & Co.	Image pg. A25
	NO RETURN	R. L. Polk & Co.	Image pg. A25
1964	Qualls Marion E	R. L. Polk & Co.	Image pg. A29
	Gauld Edith F Mrs	R. L. Polk & Co.	Image pg. A29
1959	Gauld Edith F Mrs	R. L. Polk & Co.	Image pg. A34
1954	Breeding Jas R	R. L. Polk & Co.	Image pg. A38
1949	Breeding Jas R	R. L. Polk & Co.	Image pg. A42
1945	Breeding Jas R	R. L. Polk & Co.	Image pg. A46
1940	Keroheval Kenneth K	R. L. Polk & Co.	Image pg. A49
1935	Myers Roy R	R. L. Polk & Co.	Image pg. A55
1930	Brown Glen H	R. L. Polk & Co.	Image pg. A58
1925	Glen Brown	R. L. Polk & Co.	Image pg. A62

### 943 KEALING AVE N

<u>Year</u>	<u>Uses</u>	<u>Source</u>	
2000	XXXX	Haines & Company	Image pg. A6
1990	Holt P A	R. L. Polk & Co.	Image pg. A11
1985	Holt Carson	R. L. Polk & Co.	Image pg. A13
1980	Hart Wilbur	R. L. Polk & Co.	Image pg. A17
1975	No Return	R. L. Polk & Co.	Image pg. A21
1970	VACANT	R. L. Polk & Co.	Image pg. A25
1964	Zeh Chas W	R. L. Polk & Co.	Image pg. A29
1959	Zeh Chas W	R. L. Polk & Co.	Image pg. A34

## FINDINGS

<u>Year</u>	<u>Uses</u>	<u>Source</u>	
1954	Zeh Chas W C	R. L. Polk & Co.	Image pg. A38
1949	Zeh Chas W C	R. L. Polk & Co.	Image pg. A42
1945	Zeh Chas W C	R. L. Polk & Co.	Image pg. A46
1940	Zeh Chas W CO contr	R. L. Polk & Co.	Image pg. A49
1935	Zeh Chas W contr	R. L. Polk & Co.	Image pg. A55
1930	Zeh Chas W C	R. L. Polk & Co.	Image pg. A58
1925	Charles W Zeh	R. L. Polk & Co.	Image pg. A62

### 946 KEALING AVE N

<u>Year</u>	<u>Uses</u>	<u>Source</u>	
2000	XXXX	Haines & Company	Image pg. A6
1990	Lanning John	R. L. Polk & Co.	Image pg. A11
1985	James Phyllis	R. L. Polk & Co.	Image pg. A13
1980	James Phyllis	R. L. Polk & Co.	Image pg. A17
1975	Baker Alf M	R. L. Polk & Co.	Image pg. A21
1970	BAKER ALF	R. L. Polk & Co.	Image pg. A25
1964	Carr Angie L Mrs	R. L. Polk & Co.	Image pg. A29
1959	Carr Angle L Mrs	R. L. Polk & Co.	Image pg. A34
1954	Carr A Letta	R. L. Polk & Co.	Image pg. A38
1949	Ostermeier Vernon	R. L. Polk & Co.	Image pg. A42
1945	Carr Rufus R	R. L. Polk & Co.	Image pg. A46
1940	Carr Rufus R	R. L. Polk & Co.	Image pg. A49
1935	Carr Rufus R trucking	R. L. Polk & Co.	Image pg. A55
1930	Carr Rufus R	R. L. Polk & Co.	Image pg. A58
1925	Mack S VanTuyle	R. L. Polk & Co.	Image pg. A62

### 947 KEALING AVE N

<u>Year</u>	<u>Uses</u>	<u>Source</u>	
1990	Dooley Margt I	R. L. Polk & Co.	Image pg. A11
1985	Dooley Margt	R. L. Polk & Co.	Image pg. A13
1980	Dooley Marion	R. L. Polk & Co.	Image pg. A17
1975	Grimes Floyd S	R. L. Polk & Co.	Image pg. A21
1970	GRIMES FLOYD S	R. L. Polk & Co.	Image pg. A25
1964	Grimes Floyd S	R. L. Polk & Co.	Image pg. A29
1959	Grimes Floyd S	R. L. Polk & Co.	Image pg. A34
1954	Grimes Floyd S	R. L. Polk & Co.	Image pg. A38
1949	Grimes Floyd S	R. L. Polk & Co.	Image pg. A42
1945	Grimes Floyd S	R. L. Polk & Co.	Image pg. A46
1940	Grimes Floyd S	R. L. Polk & Co.	Image pg. A49

## FINDINGS

<u>Year</u>	<u>Uses</u>	<u>Source</u>	
1935	Grimes Floyd S	R. L. Polk & Co.	Image pg. A55
1930	Grimes Floyd S	R. L. Polk & Co.	Image pg. A58
1925	Roy A Jackson	R. L. Polk & Co.	Image pg. A62

### 948 KEALING AVE N

<u>Year</u>	<u>Uses</u>	<u>Source</u>	
1990	Franklin Joe	R. L. Polk & Co.	Image pg. A11
	Dietrich Ruth E Mrs	R. L. Polk & Co.	Image pg. A11
1985	2Henley Kurtis	R. L. Polk & Co.	Image pg. A13
	Dietrich Ruth E Mrs	R. L. Polk & Co.	Image pg. A13
1980	Deitrick RLth	R. L. Polk & Co.	Image pg. A17
	f Zengel Laird J	R. L. Polk & Co.	Image pg. A17
1975	Zengel Alys D Mrs	R. L. Polk & Co.	Image pg. A21
1970	ZENGEL ALYS D MRS	R. L. Polk & Co.	Image pg. A25
1964	Zengel Alys D Mrs	R. L. Polk & Co.	Image pg. A29
1959	Zengel Alys D Mrs	R. L. Polk & Co.	Image pg. A34
1954	Zengel Jos E	R. L. Polk & Co.	Image pg. A38
1949	rear Shelley Simon A	R. L. Polk & Co.	Image pg. A42
	Zengel Jos E	R. L. Polk & Co.	Image pg. A42
1945	Zengel Jos E	R. L. Polk & Co.	Image pg. A46
1940	Zengel Alys V	R. L. Polk & Co.	Image pg. A49
1935	Zengel Jos E	R. L. Polk & Co.	Image pg. A55
1930	Zengel Jos E	R. L. Polk & Co.	Image pg. A58
1925	Jos Zengel	R. L. Polk & Co.	Image pg. A62

### 951 KEALING AVE N

<u>Year</u>	<u>Uses</u>	<u>Source</u>	
1990	Hart Jack E	R. L. Polk & Co.	Image pg. A11
1985	Hart Jack E	R. L. Polk & Co.	Image pg. A13
1980	Hart Jack E	R. L. Polk & Co.	Image pg. A17
1975	Miller Larry E	R. L. Polk & Co.	Image pg. A21
1970	FREELAND WM	R. L. Polk & Co.	Image pg. A25
1964	Earle Wm G	R. L. Polk & Co.	Image pg. A29
1959	Earle Wm G	R. L. Polk & Co.	Image pg. A34
1954	Earle Wm G	R. L. Polk & Co.	Image pg. A38
1949	Crowder Cecilia M Mrs	R. L. Polk & Co.	Image pg. A42
1945	Crowder Marion H	R. L. Polk & Co.	Image pg. A46
1940	Crowder Marion H	R. L. Polk & Co.	Image pg. A49
1935	Crowden Marion H	R. L. Polk & Co.	Image pg. A55



## FINDINGS

<u>Year</u>	<u>Uses</u>	<u>Source</u>	
1930	Pavey Harley J	R. L. Polk & Co.	Image pg. A58
1925	Jas R Israel	R. L. Polk & Co.	Image pg. A62

### 952 KEALING AVE N

<u>Year</u>	<u>Uses</u>	<u>Source</u>	
2000	JONES Helen H	Haines & Company	Image pg. A6
1990	Jones Helen H Mrs	R. L. Polk & Co.	Image pg. A11
1985	Jones Helen H Mrs	R. L. Polk & Co.	Image pg. A13
1980	Jones Helen H Mrs	R. L. Polk & Co.	Image pg. A17
1975	Jones Woodrow R	R. L. Polk & Co.	Image pg. A21
1970	JONES WOODROW R	R. L. Polk & Co.	Image pg. A25
1964	Jones Helen H Mrs	R. L. Polk & Co.	Image pg. A29
1959	Jones Helen H Mrs	R. L. Polk & Co.	Image pg. A34
1954	Jones Woodrow R	R. L. Polk & Co.	Image pg. A38
1949	Davis Helen Mrs	R. L. Polk & Co.	Image pg. A42
1945	Davis Jas L	R. L. Polk & Co.	Image pg. A46
1940	Davis Jas	R. L. Polk & Co.	Image pg. A49
1935	Atkinson C Glen	R. L. Polk & Co.	Image pg. A55
1930	Osborne John W	R. L. Polk & Co.	Image pg. A58
1925	Jno W Osborne	R. L. Polk & Co.	Image pg. A62

### 955 KEALING AVE N

<u>Year</u>	<u>Uses</u>	<u>Source</u>	
2000	HUNTER C E	Haines & Company	Image pg. A6
1990	Boyd Travis H	R. L. Polk & Co.	Image pg. A11
1985	Boyd Travis H	R. L. Polk & Co.	Image pg. A13
1980	Fortney Dorothy	R. L. Polk & Co.	Image pg. A17
1975	Landers Geo A	R. L. Polk & Co.	Image pg. A21
1970	LANDERS GEO A	R. L. Polk & Co.	Image pg. A25
1964	Landers Geo A	R. L. Polk & Co.	Image pg. A29
1959	Landers Geo A	R. L. Polk & Co.	Image pg. A34
1954	Landers Geo A	R. L. Polk & Co.	Image pg. A38
1949	Landers Geo A	R. L. Polk & Co.	Image pg. A42
1940	Graham Oral S	R. L. Polk & Co.	Image pg. A49
1935	Landers Geo A	R. L. Polk & Co.	Image pg. A55
1930	Howell Earl A	R. L. Polk & Co.	Image pg. A58
1925	Geo A Landers	R. L. Polk & Co.	Image pg. A62

## FINDINGS

### 956 KEALING AVE N

<u>Year</u>	<u>Uses</u>	<u>Source</u>	
2000	XXXX	Haines & Company	Image pg. A6
1990	Parr Bruce R	R. L. Polk & Co.	Image pg. A11
1985	Parr Bruce	R. L. Polk & Co.	Image pg. A13
1980	Parr Bruce	R. L. Polk & Co.	Image pg. A17
1975	Liming Richd A	R. L. Polk & Co.	Image pg. A21
1970	FAIRCHILD CHARLES W	R. L. Polk & Co.	Image pg. A25
1964	Patton Lora L Mrs	R. L. Polk & Co.	Image pg. A29
1959	Patton Lora L Mrs	R. L. Polk & Co.	Image pg. A34
1954	Jones John M	R. L. Polk & Co.	Image pg. A38
1949	Pierle Bertha B Mrs	R. L. Polk & Co.	Image pg. A42
1945	Pierle Bertha B Mrs	R. L. Polk & Co.	Image pg. A46
1940	Crowder Guy MO	R. L. Polk & Co.	Image pg. A49
1935	Crowder Guy M	R. L. Polk & Co.	Image pg. A55
1930	Crowder Guy M	R. L. Polk & Co.	Image pg. A58
1925	Guy M Crowder	R. L. Polk & Co.	Image pg. A62

### 959 KEALING AVE N

<u>Year</u>	<u>Uses</u>	<u>Source</u>	
2000	ANDERSON Adam	Haines & Company	Image pg. A6
1990	No Return	R. L. Polk & Co.	Image pg. A11
1985	King Myrtle M Mrs	R. L. Polk & Co.	Image pg. A13
1980	King Myrtle M Mrs	R. L. Polk & Co.	Image pg. A17
1975	King Myrtle M Mrs	R. L. Polk & Co.	Image pg. A21
1970	KING MYRTLE M MRS	R. L. Polk & Co.	Image pg. A25
1964	King Myrtle M Mrs	R. L. Polk & Co.	Image pg. A29
1959	King Loyd E	R. L. Polk & Co.	Image pg. A34
1954	King Loyd E	R. L. Polk & Co.	Image pg. A38
1949	King Loyd E	R. L. Polk & Co.	Image pg. A42
1945	King Loyd E	R. L. Polk & Co.	Image pg. A46
1940	King Lloyd IERO	R. L. Polk & Co.	Image pg. A49
1935	King Lloyd E	R. L. Polk & Co.	Image pg. A55
1930	Traverton Wm O	R. L. Polk & Co.	Image pg. A58
1925	Vacant	R. L. Polk & Co.	Image pg. A62

### 960 KEALING AVE N

<u>Year</u>	<u>Uses</u>	<u>Source</u>	
2000	DEAN Linda	Haines & Company	Image pg. A6
1990	Vacant	R. L. Polk & Co.	Image pg. A11

## FINDINGS

<u>Year</u>	<u>Uses</u>	<u>Source</u>	
1990	No Return	R. L. Polk & Co.	Image pg. A11
1985	REAR Fisher Dorothy A	R. L. Polk & Co.	Image pg. A13
	Basler Mary C Mrs	R. L. Polk & Co.	Image pg. A13
1980	Rear Vacant	R. L. Polk & Co.	Image pg. A17
	Gregory Richd	R. L. Polk & Co.	Image pg. A17
1975	Kazee W Paul	R. L. Polk & Co.	Image pg. A21
	Kazee Mary Mrs	R. L. Polk & Co.	Image pg. A21
1970	WHYDE RUTH	R. L. Polk & Co.	Image pg. A25
	LUNTERMANS ZOE MRS	R. L. Polk & Co.	Image pg. A25
1964	Vacant	R. L. Polk & Co.	Image pg. A29
	Linterman Zoe P	R. L. Polk & Co.	Image pg. A29
1959	rear Lintermans Zoe P	R. L. Polk & Co.	Image pg. A34
	Bell Robt R	R. L. Polk & Co.	Image pg. A34
1954	Plummer Walter	R. L. Polk & Co.	Image pg. A38
1949	Miller Archie C photog	R. L. Polk & Co.	Image pg. A42
1945	Vaughn Howard V	R. L. Polk & Co.	Image pg. A46
1940	Vaughn Howard V	R. L. Polk & Co.	Image pg. A49
1935	Vaughn Howard V	R. L. Polk & Co.	Image pg. A55
1930	Justus Reuben R	R. L. Polk & Co.	Image pg. A58
1925	Wm H Dwyer	R. L. Polk & Co.	Image pg. A62

### 965 KEALING AVE N

<u>Year</u>	<u>Uses</u>	<u>Source</u>	
2000	FAIRCHILD S A	Haines & Company	Image pg. A6
1990	Vacant	R. L. Polk & Co.	Image pg. A11
1985	Ritchart Richd L	R. L. Polk & Co.	Image pg. A13
1980	Vacant	R. L. Polk & Co.	Image pg. A17
1975	Vacant	R. L. Polk & Co.	Image pg. A21
1970	BIDDLE ESTELL	R. L. Polk & Co.	Image pg. A25
1964	Perdew Evelyn M Mrs	R. L. Polk & Co.	Image pg. A29
1959	Hatcher Kenneth	R. L. Polk & Co.	Image pg. A34
1954	Grimm Wm	R. L. Polk & Co.	Image pg. A38
1949	Grimm Wm	R. L. Polk & Co.	Image pg. A42
1945	Grimm Wm	R. L. Polk & Co.	Image pg. A46
1940	Dwyer Wm HO	R. L. Polk & Co.	Image pg. A49
1935	Grimm Wm C	R. L. Polk & Co.	Image pg. A55
1930	Grimm Wm C	R. L. Polk & Co.	Image pg. A58
1925	Wm C Grimm	R. L. Polk & Co.	Image pg. A62

## FINDINGS

### **N EWING ST**

#### **901 N EWING ST**

<b><u>Year</u></b>	<b><u>Uses</u></b>	<b><u>Source</u></b>	
2006	SHIREY Lowell	Haines Company	Image pg. A2

#### **902 N EWING ST**

<b><u>Year</u></b>	<b><u>Uses</u></b>	<b><u>Source</u></b>	
2006	No Current Listing	Haines Company	Image pg. A2

#### **904 N EWING ST**

<b><u>Year</u></b>	<b><u>Uses</u></b>	<b><u>Source</u></b>	
2006	No Current Listing	Haines Company	Image pg. A2

#### **905 N EWING ST**

<b><u>Year</u></b>	<b><u>Uses</u></b>	<b><u>Source</u></b>	
2006	PITTMAN R	Haines Company	Image pg. A2

#### **906 N EWING ST**

<b><u>Year</u></b>	<b><u>Uses</u></b>	<b><u>Source</u></b>	
2006	POSADAS Juan J	Haines Company	Image pg. A2

#### **909 N EWING ST**

<b><u>Year</u></b>	<b><u>Uses</u></b>	<b><u>Source</u></b>	
2006	No Current Listing	Haines Company	Image pg. A2

#### **910 N EWING ST**

<b><u>Year</u></b>	<b><u>Uses</u></b>	<b><u>Source</u></b>	
2006	SIEBERS Kyle D	Haines Company	Image pg. A2

#### **912 N EWING ST**

<b><u>Year</u></b>	<b><u>Uses</u></b>	<b><u>Source</u></b>	
2006	MOORE Steven L	Haines Company	Image pg. A2

#### **914 N EWING ST**

<b><u>Year</u></b>	<b><u>Uses</u></b>	<b><u>Source</u></b>	
2006	No Current Listing	Haines Company	Image pg. A2

#### **915 N EWING ST**

<b><u>Year</u></b>	<b><u>Uses</u></b>	<b><u>Source</u></b>	
2006	WRIGHTD	Haines Company	Image pg. A2

## FINDINGS

### 916 N EWING ST

<u>Year</u>	<u>Uses</u>	<u>Source</u>	
2006	No Current Listing	Haines Company	Image pg. A2

### 917 N EWING ST

<u>Year</u>	<u>Uses</u>	<u>Source</u>	
2006	No Current Listing	Haines Company	Image pg. A2

### 918 N EWING ST

<u>Year</u>	<u>Uses</u>	<u>Source</u>	
2006	FUQUA Ikklna	Haines Company	Image pg. A2

### 921 N EWING ST

<u>Year</u>	<u>Uses</u>	<u>Source</u>	
2006	KEMPER Anthony	Haines Company	Image pg. A2

### N Ewing St

#### 924 N Ewing St

<u>Year</u>	<u>Uses</u>	<u>Source</u>	
2010	FUQUA IKKINA J	EDR Digital Archive	
	PAYTON JOYCE M	EDR Digital Archive	

### N EWING ST

#### 924 N EWING ST

<u>Year</u>	<u>Uses</u>	<u>Source</u>	
2006	No Current Listing	Haines Company	Image pg. A2

#### 925 N EWING ST

<u>Year</u>	<u>Uses</u>	<u>Source</u>	
2006	No Current Listing	Haines Company	Image pg. A2

#### 927 N EWING ST

<u>Year</u>	<u>Uses</u>	<u>Source</u>	
2006	VASQUEZ Raul	Haines Company	Image pg. A2

#### 928 N EWING ST

<u>Year</u>	<u>Uses</u>	<u>Source</u>	
2006	MILES Brandon	Haines Company	Image pg. A2

## FINDINGS

### 929 N EWING ST

<u>Year</u>	<u>Uses</u>	<u>Source</u>	
2006	MARISCAL David	Haines Company	Image pg. A2

### 931 N EWING ST

<u>Year</u>	<u>Uses</u>	<u>Source</u>	
2006	SOARD Richard	Haines Company	Image pg. A2

### 933 N EWING ST

<u>Year</u>	<u>Uses</u>	<u>Source</u>	
2006	No Current Listing	Haines Company	Image pg. A2

### 934 N EWING ST

<u>Year</u>	<u>Uses</u>	<u>Source</u>	
2006	HAHN Jeffrey	Haines Company	Image pg. A2

### 935 N EWING ST

<u>Year</u>	<u>Uses</u>	<u>Source</u>	
2006	CORSARO Carla	Haines Company	Image pg. A2

### 936 N EWING ST

<u>Year</u>	<u>Uses</u>	<u>Source</u>	
2006	HASTE Kenneth	Haines Company	Image pg. A2

### N Ewing St

### 937 N Ewing St

<u>Year</u>	<u>Uses</u>	<u>Source</u>	
2010	LONEWOLF ENTERPRISES	EDR Digital Archive	

### N EWING ST

### 940 N EWING ST

<u>Year</u>	<u>Uses</u>	<u>Source</u>	
2006	No Current Listing	Haines Company	Image pg. A2

### 942 N EWING ST

<u>Year</u>	<u>Uses</u>	<u>Source</u>	
2006	No Current Listing	Haines Company	Image pg. A2

## FINDINGS

### 945 N EWING ST

<u>Year</u>	<u>Uses</u>	<u>Source</u>	
2006	COLLINS Russell	Haines Company	Image pg. A2

### 946 N EWING ST

<u>Year</u>	<u>Uses</u>	<u>Source</u>	
2006	No Current Listing	Haines Company	Image pg. A2

### 947 N EWING ST

<u>Year</u>	<u>Uses</u>	<u>Source</u>	
2006	HOOTEN Rufus 3D	Haines Company	Image pg. A2

### 949 N EWING ST

<u>Year</u>	<u>Uses</u>	<u>Source</u>	
2006	No Current Listing	Haines Company	Image pg. A2

### 951 N EWING ST

<u>Year</u>	<u>Uses</u>	<u>Source</u>	
2006	SANDERS David	Haines Company	Image pg. A2
	BYRD Wilie	Haines Company	Image pg. A2

### 955 N EWING ST

<u>Year</u>	<u>Uses</u>	<u>Source</u>	
2006	CORRIE Leslie	Haines Company	Image pg. A2

### 956 N EWING ST

<u>Year</u>	<u>Uses</u>	<u>Source</u>	
2006	HAYES Eunice	Haines Company	Image pg. A2

### 959 N EWING ST

<u>Year</u>	<u>Uses</u>	<u>Source</u>	
2006	BEASLEYNorv le	Haines Company	Image pg. A2

### 960 N EWING ST

<u>Year</u>	<u>Uses</u>	<u>Source</u>	
2006	HEROD Alisha	Haines Company	Image pg. A2

### 962 N EWING ST

<u>Year</u>	<u>Uses</u>	<u>Source</u>	
2006	no Current Listing	Haines Company	Image pg. A2

## FINDINGS

### 965 N EWING ST

<u>Year</u>	<u>Uses</u>	<u>Source</u>	
2006	FULLUM Raymond E	Haines Company	Image pg. A2

### 967 N EWING ST

<u>Year</u>	<u>Uses</u>	<u>Source</u>	
2006	JONES Elizabeth	Haines Company	Image pg. A2
	COHLMAYER James	Haines Company	Image pg. A2

### N KEALING AVE

#### 904 N KEALING AVE

<u>Year</u>	<u>Uses</u>	<u>Source</u>	
2006	MARTIN Sco t	Haines Company	Image pg. A3

#### 908 N KEALING AVE

<u>Year</u>	<u>Uses</u>	<u>Source</u>	
2006	CHEW Richard L	Haines Company	Image pg. A3

#### 912 N KEALING AVE

<u>Year</u>	<u>Uses</u>	<u>Source</u>	
2006	No Current Listing	Haines Company	Image pg. A3

#### 913 N KEALING AVE

<u>Year</u>	<u>Uses</u>	<u>Source</u>	
2006	MEYERS LEWIS	Haines Company	Image pg. A3

#### 914 N KEALING AVE

<u>Year</u>	<u>Uses</u>	<u>Source</u>	
2006	SHIPMAN Crystal	Haines Company	Image pg. A3

#### 918 N KEALING AVE

<u>Year</u>	<u>Uses</u>	<u>Source</u>	
2006	No Current Listing	Haines Company	Image pg. A3

#### 920 N KEALING AVE

<u>Year</u>	<u>Uses</u>	<u>Source</u>	
2006	BARKER Elva June	Haines Company	Image pg. A3



## FINDINGS

### N Kealing Ave

#### 922 N Kealing Ave

<u>Year</u>	<u>Uses</u>	<u>Source</u>
2014	ROSARIO TINAJERO LLC	EDR Digital Archive

### N KEALING AVE

#### 922 N KEALING AVE

<u>Year</u>	<u>Uses</u>	<u>Source</u>	
2006	DAY Dessle	Haines Company	Image pg. A3

#### 925 N KEALING AVE

<u>Year</u>	<u>Uses</u>	<u>Source</u>	
2006	BARKER Robert Sr	Haines Company	Image pg. A3

#### 926 N KEALING AVE

<u>Year</u>	<u>Uses</u>	<u>Source</u>	
2006	No Current Listing	Haines Company	Image pg. A3

### N Kealing Ave

#### 928 N Kealing Ave

<u>Year</u>	<u>Uses</u>	<u>Source</u>
2010	MITCHELL TECHNOLOGIES	EDR Digital Archive

### N KEALING AVE

#### 928 N KEALING AVE

<u>Year</u>	<u>Uses</u>	<u>Source</u>	
2006	TRUJILLO Randolph	Haines Company	Image pg. A3

#### 930 N KEALING AVE

<u>Year</u>	<u>Uses</u>	<u>Source</u>	
2006	MADDOXM S	Haines Company	Image pg. A3

#### 933 N KEALING AVE

<u>Year</u>	<u>Uses</u>	<u>Source</u>	
2006	SOUTHWOOD Joe	Haines Company	Image pg. A3

## FINDINGS

### 937 N KEALING AVE

<u>Year</u>	<u>Uses</u>	<u>Source</u>	
2006	No Current Listing	Haines Company	Image pg. A3

### 938 N KEALING AVE

<u>Year</u>	<u>Uses</u>	<u>Source</u>	
2006	No Current Listing	Haines Company	Image pg. A3

### 939 N KEALING AVE

<u>Year</u>	<u>Uses</u>	<u>Source</u>	
2006	MCDANIEL Claude	Haines Company	Image pg. A3

### 940 N KEALING AVE

<u>Year</u>	<u>Uses</u>	<u>Source</u>	
2006	ROMO Gerardo	Haines Company	Image pg. A3

### 941 N KEALING AVE

<u>Year</u>	<u>Uses</u>	<u>Source</u>	
2006	no Current Listing	Haines Company	Image pg. A3

### 943 N KEALING AVE

<u>Year</u>	<u>Uses</u>	<u>Source</u>	
2006	HAGAN Jannifer	Haines Company	Image pg. A3

### 946 N KEALING AVE

<u>Year</u>	<u>Uses</u>	<u>Source</u>	
2006	No Current Listing	Haines Company	Image pg. A3

### 947 N KEALING AVE

<u>Year</u>	<u>Uses</u>	<u>Source</u>	
2006	DOOLEY Margaret	Haines Company	Image pg. A3

### 948 N KEALING AVE

<u>Year</u>	<u>Uses</u>	<u>Source</u>	
2006	Vs BURTONP	Haines Company	Image pg. A3
	MILESJW	Haines Company	Image pg. A3
	PIERCE Adam D	Haines Company	Image pg. A3

### 951 N KEALING AVE

<u>Year</u>	<u>Uses</u>	<u>Source</u>	
2006	no Current Listing	Haines Company	Image pg. A3

## FINDINGS

### 955 N KEALING AVE

<u>Year</u>	<u>Uses</u>	<u>Source</u>	
2006	HUNTER CE	Haines Company	Image pg. A3

### 956 N KEALING AVE

<u>Year</u>	<u>Uses</u>	<u>Source</u>	
2006	No Current Listing	Haines Company	Image pg. A3

### 959 N KEALING AVE

<u>Year</u>	<u>Uses</u>	<u>Source</u>	
2006	ANDERSONAdam	Haines Company	Image pg. A3

### 960 N KEALING AVE

<u>Year</u>	<u>Uses</u>	<u>Source</u>	
2006	FISHER Katherine	Haines Company	Image pg. A3

### 965 N KEALING AVE

<u>Year</u>	<u>Uses</u>	<u>Source</u>	
2006	MULIZEM Abdur	Haines Company	Image pg. A3

### N SHERMAN DR

#### 845 N SHERMAN DR

<u>Year</u>	<u>Uses</u>	<u>Source</u>	
2006	BULLARD Anna	Haines Company	Image pg. A4

#### 849 N SHERMAN DR

<u>Year</u>	<u>Uses</u>	<u>Source</u>	
2006	No Current Listing	Haines Company	Image pg. A4

#### 901 N SHERMAN DR

<u>Year</u>	<u>Uses</u>	<u>Source</u>	
2006	WILLIAMS Tashieka	Haines Company	Image pg. A4

#### 903 N SHERMAN DR

<u>Year</u>	<u>Uses</u>	<u>Source</u>	
2006	No Current Listing	Haines Company	Image pg. A4

#### 907 N SHERMAN DR

<u>Year</u>	<u>Uses</u>	<u>Source</u>	
2006	No Current Listing	Haines Company	Image pg. A4

## FINDINGS

### 909 N SHERMAN DR

<u>Year</u>	<u>Uses</u>	<u>Source</u>	
2006	SMITH Sco Ot L	Haines Company	Image pg. A4

### 911 N SHERMAN DR

<u>Year</u>	<u>Uses</u>	<u>Source</u>	
2006	No Current Listing	Haines Company	Image pg. A4

### 915 N SHERMAN DR

<u>Year</u>	<u>Uses</u>	<u>Source</u>	
2006	LITTLE Jerry	Haines Company	Image pg. A4

### 919 N SHERMAN DR

<u>Year</u>	<u>Uses</u>	<u>Source</u>	
2006	EDWARDS Mollie	Haines Company	Image pg. A4

### 923 N SHERMAN DR

<u>Year</u>	<u>Uses</u>	<u>Source</u>	
2006	FERGUSON K	Haines Company	Image pg. A4

### 927 N SHERMAN DR

<u>Year</u>	<u>Uses</u>	<u>Source</u>	
2006	BROWN SJ	Haines Company	Image pg. A4

### 929 N SHERMAN DR

<u>Year</u>	<u>Uses</u>	<u>Source</u>	
2006	No Current Listing	Haines Company	Image pg. A4

### 931 N SHERMAN DR

<u>Year</u>	<u>Uses</u>	<u>Source</u>	
2006	WEAVER Gerald	Haines Company	Image pg. A4
	MINOACH J A	Haines Company	Image pg. A4

### 935 N SHERMAN DR

<u>Year</u>	<u>Uses</u>	<u>Source</u>	
2006	No Current Listing	Haines Company	Image pg. A4

### 939 N SHERMAN DR

<u>Year</u>	<u>Uses</u>	<u>Source</u>	
2006	no Current Listing	Haines Company	Image pg. A4

## FINDINGS

### 941 N SHERMAN DR

<u>Year</u>	<u>Uses</u>	<u>Source</u>	
2006	/ WEATHERS I Ombenly	Haines Company	Image pg. A4

### 943 N SHERMAN DR

<u>Year</u>	<u>Uses</u>	<u>Source</u>	
2006	ROBERTSON Doris	Haines Company	Image pg. A4

### 949 N SHERMAN DR

<u>Year</u>	<u>Uses</u>	<u>Source</u>	
2006	ELLIS Jerry	Haines Company	Image pg. A4

### 951 N SHERMAN DR

<u>Year</u>	<u>Uses</u>	<u>Source</u>	
2006	No Current Listing	Haines Company	Image pg. A4

### 953 N SHERMAN DR

<u>Year</u>	<u>Uses</u>	<u>Source</u>	
2006	CHISLOM T	Haines Company	Image pg. A4

### 955 N SHERMAN DR

<u>Year</u>	<u>Uses</u>	<u>Source</u>	
2006	HAMDANI Kathdrine	Haines Company	Image pg. A4

### 959 N SHERMAN DR

<u>Year</u>	<u>Uses</u>	<u>Source</u>	
2006	No Current Listing	Haines Company	Image pg. A4

### 965 N SHERMAN DR

<u>Year</u>	<u>Uses</u>	<u>Source</u>	
2006	ROMANS QUALITY	Haines Company	Image pg. A4
	TOUCH AUTO BDY	Haines Company	Image pg. A4

### SHERMAN DR N

#### 840 SHERMAN DR N

<u>Year</u>	<u>Uses</u>	<u>Source</u>	
1964	Mc Ginn Floyd E	R. L. Polk & Co.	Image pg. A33
1959	Mc Ginn Floyd E	R. L. Polk & Co.	Image pg. A37
1954	Miner Laura Mrs	R. L. Polk & Co.	Image pg. A41
1949	Miner Laura A Mrs	R. L. Polk & Co.	Image pg. A45
1945	Miner Laura A Mrs	R. L. Polk & Co.	Image pg. A48

## FINDINGS

<u>Year</u>	<u>Uses</u>	<u>Source</u>	
1940	Miner Laura Mrs	R. L. Polk & Co.	Image pg. A52
1935	Miner Loren A	R. L. Polk & Co.	Image pg. A56
1930	Miner Loren A	R. L. Polk & Co.	Image pg. A59
1925	Loren A Miner	R. L. Polk & Co.	Image pg. A63
1920	Alonzo L Miner	R. L. Polk & Co.	Image pg. A68

### 841 SHERMAN DR N

<u>Year</u>	<u>Uses</u>	<u>Source</u>	
2000	LEIGHTON Richard	Haines & Company	Image pg. A7
1990	Leighton Richd 0 wldr	R. L. Polk & Co.	Image pg. A12
1985	Leighton Richd	R. L. Polk & Co.	Image pg. A16
1980	a Leighton Richd	R. L. Polk & Co.	Image pg. A20
1975	Thiel Raymond G	R. L. Polk & Co.	Image pg. A24
1970	THIEL RAYMOND G	R. L. Polk & Co.	Image pg. A28
1964	Thiel Raymond G	R. L. Polk & Co.	Image pg. A33
1959	Hebenstreit Clem J	R. L. Polk & Co.	Image pg. A37
1954	Hebenstreit Clem J	R. L. Polk & Co.	Image pg. A41
1949	Hebenstreit Clem J	R. L. Polk & Co.	Image pg. A45
1945	Hebenstreit Clem J	R. L. Polk & Co.	Image pg. A48
1940	Hebenstreit Clem J	R. L. Polk & Co.	Image pg. A52
1935	Hebenstreit Clem J	R. L. Polk & Co.	Image pg. A56
1930	Hebenstreit Clem J	R. L. Polk & Co.	Image pg. A59
1925	Clen J Hebenstreit	R. L. Polk & Co.	Image pg. A63

### 844 SHERMAN DR N

<u>Year</u>	<u>Uses</u>	<u>Source</u>	
1964	Renforth Harold J sht mtl wkr	R. L. Polk & Co.	Image pg. A33
1959	Rentorth Harold J sht mtl wkr	R. L. Polk & Co.	Image pg. A37
1954	Renforth Harold J	R. L. Polk & Co.	Image pg. A41
1949	Renforth Harold J	R. L. Polk & Co.	Image pg. A45
1945	Renforth Harold J Shtmtlwkr	R. L. Polk & Co.	Image pg. A48
1940	Davis Marion S	R. L. Polk & Co.	Image pg. A52
1935	White C Raymond	R. L. Polk & Co.	Image pg. A56
1930	White Raymond C	R. L. Polk & Co.	Image pg. A59
1925	Chas A Baldwin	R. L. Polk & Co.	Image pg. A63
1920	Chas A Baldwin	R. L. Polk & Co.	Image pg. A68

## FINDINGS

### 845 SHERMAN DR N

<u>Year</u>	<u>Uses</u>	<u>Source</u>	
2000	BURKE C L	Haines & Company	Image pg. A7
1990	Burke Connie L	R. L. Polk & Co.	Image pg. A12
1985	Burke Connie L	R. L. Polk & Co.	Image pg. A16
1980	Burke Connie L	R. L. Polk & Co.	Image pg. A20
1975	ABurke Tomnmie	R. L. Polk & Co.	Image pg. A24
1970	RUNNER MARIE MRS	R. L. Polk & Co.	Image pg. A28
1964	Bray Saml W	R. L. Polk & Co.	Image pg. A33
1959	Vacant	R. L. Polk & Co.	Image pg. A37
1954	Scoggins Warren G	R. L. Polk & Co.	Image pg. A41
1949	Scoggins Warren G	R. L. Polk & Co.	Image pg. A45
1945	Scoggins Warren G	R. L. Polk & Co.	Image pg. A48
1940	Scroggins Warren G	R. L. Polk & Co.	Image pg. A52
1935	Scoggins Warren G	R. L. Polk & Co.	Image pg. A56
1930	Scroggins Warren G	R. L. Polk & Co.	Image pg. A59
1925	Warren G Scroggins	R. L. Polk & Co.	Image pg. A63

### 848 SHERMAN DR N

<u>Year</u>	<u>Uses</u>	<u>Source</u>	
1964	Coulter Omar F	R. L. Polk & Co.	Image pg. A33
1959	Chappell Helen Mrs	R. L. Polk & Co.	Image pg. A37
1954	Smith Orville J	R. L. Polk & Co.	Image pg. A41
1949	Smith Orville M	R. L. Polk & Co.	Image pg. A45
1945	Winko Wendel	R. L. Polk & Co.	Image pg. A48
1940	Horn Wm	R. L. Polk & Co.	Image pg. A52
1935	Reed Russell W	R. L. Polk & Co.	Image pg. A56
1930	Vacant	R. L. Polk & Co.	Image pg. A59
1925	Leonidas H McAhren	R. L. Polk & Co.	Image pg. A63
1920	Leonidas H McAhren	R. L. Polk & Co.	Image pg. A68

### 849 SHERMAN DR N

<u>Year</u>	<u>Uses</u>	<u>Source</u>	
2000	XXXX	Haines & Company	Image pg. A7
1990	Bush M A	R. L. Polk & Co.	Image pg. A12
1985	No Return	R. L. Polk & Co.	Image pg. A16
1980	Bush Ken	R. L. Polk & Co.	Image pg. A20
1970	SMITH CAROLE	R. L. Polk & Co.	Image pg. A28
1964	Burgess Chas W	R. L. Polk & Co.	Image pg. A33
1959	Green Geraldine W Mrs	R. L. Polk & Co.	Image pg. A37

## FINDINGS

<u>Year</u>	<u>Uses</u>	<u>Source</u>	
1954	Seigfreid Dale L	R. L. Polk & Co.	Image pg. A41
1949	Rudy A B	R. L. Polk & Co.	Image pg. A45
1945	Rudy A B	R. L. Polk & Co.	Image pg. A48
1940	Coates COhas R	R. L. Polk & Co.	Image pg. A52
1935	Zimmerman Pearl M Mrs	R. L. Polk & Co.	Image pg. A56
1930	Bennett Ralph L	R. L. Polk & Co.	Image pg. A59

### 854 SHERMAN DR N

<u>Year</u>	<u>Uses</u>	<u>Source</u>	
1964	White Mary R Mrs	R. L. Polk & Co.	Image pg. A33
1959	White Mary R Mrs	R. L. Polk & Co.	Image pg. A37
1954	White Chas R	R. L. Polk & Co.	Image pg. A41
1949	White Chas R	R. L. Polk & Co.	Image pg. A45
1945	White Chas R	R. L. Polk & Co.	Image pg. A48
1940	White Chas RO	R. L. Polk & Co.	Image pg. A52
1935	Garrison D Richd	R. L. Polk & Co.	Image pg. A56
1930	Johnson Emmett V	R. L. Polk & Co.	Image pg. A59
1925	Lucian Bainbridge	R. L. Polk & Co.	Image pg. A63
1920	Harry M Sheppard	R. L. Polk & Co.	Image pg. A68

### 856 SHERMAN DR N

<u>Year</u>	<u>Uses</u>	<u>Source</u>	
1964	Smith Belle Mrs	R. L. Polk & Co.	Image pg. A33
1959	Askew Richd H	R. L. Polk & Co.	Image pg. A37
1954	Askew Richd H	R. L. Polk & Co.	Image pg. A41
1949	Lee Robt	R. L. Polk & Co.	Image pg. A45
1945	Witcher Chas	R. L. Polk & Co.	Image pg. A48
1940	Behr Emmert F	R. L. Polk & Co.	Image pg. A52
1935	Parris Worth	R. L. Polk & Co.	Image pg. A56
1930	Sharue Wm A	R. L. Polk & Co.	Image pg. A59
1925	Bert F Portis	R. L. Polk & Co.	Image pg. A63
1920	Harry D Corns	R. L. Polk & Co.	Image pg. A68

### 858 SHERMAN DR N

<u>Year</u>	<u>Uses</u>	<u>Source</u>	
1964	Ward Benj F	R. L. Polk & Co.	Image pg. A33
1959	White Walter C	R. L. Polk & Co.	Image pg. A37
1954	White Walter C	R. L. Polk & Co.	Image pg. A41
1949	White Walter C	R. L. Polk & Co.	Image pg. A45



## FINDINGS

<u>Year</u>	<u>Uses</u>	<u>Source</u>	
1945	White Walter C	R. L. Polk & Co.	Image pg. A48
1940	White Walter	R. L. Polk & Co.	Image pg. A52
1935	Gault Charlotte H Mrs	R. L. Polk & Co.	Image pg. A56
1930	Taylor Chas	R. L. Polk & Co.	Image pg. A59
1925	Claude Comfort	R. L. Polk & Co.	Image pg. A63
1920	Edwin L Worley	R. L. Polk & Co.	Image pg. A68

### 901 SHERMAN DR N

<u>Year</u>	<u>Uses</u>	<u>Source</u>	
2000	KING James	Haines & Company	Image pg. A7
1990	Armstrong Ronald J	R. L. Polk & Co.	Image pg. A12
1985	Armstrong Ronald J	R. L. Polk & Co.	Image pg. A16
1980	Webber Eliz L Mrs	R. L. Polk & Co.	Image pg. A20
1975	Webber Harry E	R. L. Polk & Co.	Image pg. A24
1970	WEBBER HARRY E	R. L. Polk & Co.	Image pg. A28
1964	Webber Harry E	R. L. Polk & Co.	Image pg. A33
1959	Webber Harry E	R. L. Polk & Co.	Image pg. A37
1954	Webber Harry E	R. L. Polk & Co.	Image pg. A41
1949	Webber Harry E	R. L. Polk & Co.	Image pg. A45
1945	Webber Harry E	R. L. Polk & Co.	Image pg. A48
1940	Bundy Denver C	R. L. Polk & Co.	Image pg. A52
1935	Sesline Willis O	R. L. Polk & Co.	Image pg. A56
1930	Clarke Chas E	R. L. Polk & Co.	Image pg. A59
1925	Lloyd C Pearson	R. L. Polk & Co.	Image pg. A63

### 903 SHERMAN DR N

<u>Year</u>	<u>Uses</u>	<u>Source</u>	
2000	XXXX	Haines & Company	Image pg. A7
1990	Arnette David L	R. L. Polk & Co.	Image pg. A12
1985	Vacant	R. L. Polk & Co.	Image pg. A16
1980	Reins Rebecc	R. L. Polk & Co.	Image pg. A20
1975	Webber Harry E	R. L. Polk & Co.	Image pg. A24
1970	MAGEE SHARON S MRS	R. L. Polk & Co.	Image pg. A28
1964	Vacant	R. L. Polk & Co.	Image pg. A33
1959	Bovenschen Chas J	R. L. Polk & Co.	Image pg. A37
1954	Bovenschen Chas J	R. L. Polk & Co.	Image pg. A41
1949	Rexroat Lonnie R	R. L. Polk & Co.	Image pg. A45
1945	Lambert Nellie D	R. L. Polk & Co.	Image pg. A48
1940	Gill Jas M	R. L. Polk & Co.	Image pg. A52

## FINDINGS

<u>Year</u>	<u>Uses</u>	<u>Source</u>	
1935	Jennings Raymond	R. L. Polk & Co.	Image pg. A56
1930	Duhamell Sarah	R. L. Polk & Co.	Image pg. A59
1925	Ralph C Tyner	R. L. Polk & Co.	Image pg. A63

### 904 SHERMAN DR N

<u>Year</u>	<u>Uses</u>	<u>Source</u>	
1970	SYLVESTER INEZ F MRS	R. L. Polk & Co.	Image pg. A28
1964	Sylvester Fredk P	R. L. Polk & Co.	Image pg. A33
1959	Luke Harry O	R. L. Polk & Co.	Image pg. A37
1954	Luke Harry O	R. L. Polk & Co.	Image pg. A41
1949	Luke Harry O	R. L. Polk & Co.	Image pg. A45
1945	Luke Harry O	R. L. Polk & Co.	Image pg. A48
1940	Luke Harry	R. L. Polk & Co.	Image pg. A52
1935	Luke Harry O	R. L. Polk & Co.	Image pg. A56
1930	Evans John T	R. L. Polk & Co.	Image pg. A59
1925	Gilbert B Williamson	R. L. Polk & Co.	Image pg. A63
1920	Gilbert B Williamson	R. L. Polk & Co.	Image pg. A68

### 906 SHERMAN DR N

<u>Year</u>	<u>Uses</u>	<u>Source</u>	
1970	VACANT	R. L. Polk & Co.	Image pg. A28
1964	Indianapolis Constn Co Inc bldg contrs	R. L. Polk & Co.	Image pg. A33
1959	Vacant	R. L. Polk & Co.	Image pg. A37
1954	Vacant	R. L. Polk & Co.	Image pg. A41
1949	Hooley Construction Co sewers	R. L. Polk & Co.	Image pg. A45
	Cassidy Fuel and Supply Co	R. L. Polk & Co.	Image pg. A45
1945	Casady Fuel & Supply Co	R. L. Polk & Co.	Image pg. A48
1940	Oasady Fuel & Sul Wy Co	R. L. Polk & Co.	Image pg. A52
1935	Casady Fuel & Supply Co	R. L. Polk & Co.	Image pg. A56
1930	Casady Fuel & Supply Co	R. L. Polk & Co.	Image pg. A59
1925	John G Keller coal	R. L. Polk & Co.	Image pg. A63
1920	Horace G Casaday coal	R. L. Polk & Co.	Image pg. A68

### 907 SHERMAN DR N

<u>Year</u>	<u>Uses</u>	<u>Source</u>	
2000	XXXX	Haines & Company	Image pg. A7
1990	Vacant	R. L. Polk & Co.	Image pg. A12
1985	York Gary M	R. L. Polk & Co.	Image pg. A16
1980	Vacant	R. L. Polk & Co.	Image pg. A20

## FINDINGS

<u>Year</u>	<u>Uses</u>	<u>Source</u>	
1975	Vacant	R. L. Polk & Co.	Image pg. A24
1970	HOBBS MARILYN A MRS	R. L. Polk & Co.	Image pg. A28
1964	Revoir Lawrence	R. L. Polk & Co.	Image pg. A33
1959	Sallee Sherman	R. L. Polk & Co.	Image pg. A37
1954	Bar Ker Dell E contr	R. L. Polk & Co.	Image pg. A41
1949	Barker Dell E	R. L. Polk & Co.	Image pg. A45
1945	Barker Dell E	R. L. Polk & Co.	Image pg. A48
1940	Barker Dell E	R. L. Polk & Co.	Image pg. A52
1935	Gentry Cecil W	R. L. Polk & Co.	Image pg. A56
1930	Clapp Arcile D	R. L. Polk & Co.	Image pg. A59
1925	Robt O Murray	R. L. Polk & Co.	Image pg. A63

### 909 SHERMAN DR N

<u>Year</u>	<u>Uses</u>	<u>Source</u>	
2000	SMITH Scott L	Haines & Company	Image pg. A7
1990	No Return	R. L. Polk & Co.	Image pg. A12
1985	Campbell Richd	R. L. Polk & Co.	Image pg. A16
1975	Hypt Donald L	R. L. Polk & Co.	Image pg. A24
1970	NO RETURN	R. L. Polk & Co.	Image pg. A28
1964	Vacant	R. L. Polk & Co.	Image pg. A33
1959	Lam Russell Y	R. L. Polk & Co.	Image pg. A37
1954	Campbell Robt E	R. L. Polk & Co.	Image pg. A41
1949	Campbell Robt E	R. L. Polk & Co.	Image pg. A45
1945	Emery Bruce E	R. L. Polk & Co.	Image pg. A48
1940	Reynolds Rolland G	R. L. Polk & Co.	Image pg. A52
1935	Murray Robt O	R. L. Polk & Co.	Image pg. A56
1930	Barker Dell E	R. L. Polk & Co.	Image pg. A59
1925	Roy F Pierce	R. L. Polk & Co.	Image pg. A63

### 911 SHERMAN DR N

<u>Year</u>	<u>Uses</u>	<u>Source</u>	
2000	XXXX	Haines & Company	Image pg. A7
1985	May Martha	R. L. Polk & Co.	Image pg. A16
1980	Platt Joann E	R. L. Polk & Co.	Image pg. A20
1975	Brooks Florence M Mrs	R. L. Polk & Co.	Image pg. A24
1970	BROOKS FLORENCE M MRS	R. L. Polk & Co.	Image pg. A28
1964	Brooks Roy	R. L. Polk & Co.	Image pg. A33
1959	Brooks Roy	R. L. Polk & Co.	Image pg. A37
1954	Brooks Roy	R. L. Polk & Co.	Image pg. A41

## FINDINGS

<u>Year</u>	<u>Uses</u>	<u>Source</u>	
1949	Franke Maude Mrs	R. L. Polk & Co.	Image pg. A45
1945	Costello John R	R. L. Polk & Co.	Image pg. A48
1940	Duckworth Wmi	R. L. Polk & Co.	Image pg. A52
1935	Willis Jack	R. L. Polk & Co.	Image pg. A56
1930	Stone Harley	R. L. Polk & Co.	Image pg. A59
1925	Clifford T Brown	R. L. Polk & Co.	Image pg. A63

### 913 SHERMAN DR N

<u>Year</u>	<u>Uses</u>	<u>Source</u>	
2000	XXXX	Haines & Company	Image pg. A7
1990	Waters W Joseph	R. L. Polk & Co.	Image pg. A12
1985	Briner Charles H	R. L. Polk & Co.	Image pg. A16
1980	Briner Charles H	R. L. Polk & Co.	Image pg. A20
1975	Briner Charles H	R. L. Polk & Co.	Image pg. A24
1970	BRINER CHARLES H	R. L. Polk & Co.	Image pg. A28
1964	Briner Chas H	R. L. Polk & Co.	Image pg. A33
1959	Moore John M	R. L. Polk & Co.	Image pg. A37
1954	Fleming Melvin R	R. L. Polk & Co.	Image pg. A41
1949	Holly Floyd W	R. L. Polk & Co.	Image pg. A45
1945	Day Waller D	R. L. Polk & Co.	Image pg. A48
1940	Coleman K Woodrow	R. L. Polk & Co.	Image pg. A52
1935	Rogers Glenn D	R. L. Polk & Co.	Image pg. A56
1930	Adams Herman C	R. L. Polk & Co.	Image pg. A59
1925	Vacant	R. L. Polk & Co.	Image pg. A63

### 915 SHERMAN DR N

<u>Year</u>	<u>Uses</u>	<u>Source</u>	
2000	LITTLE Jerry	Haines & Company	Image pg. A7
1990	Kindred Lowell B	R. L. Polk & Co.	Image pg. A12
1985	Kindred Lowell B	R. L. Polk & Co.	Image pg. A16
1980	Kindred Lowell B	R. L. Polk & Co.	Image pg. A20
1975	Kindred Lowell B	R. L. Polk & Co.	Image pg. A24
1970	KINDRED LOWELL B	R. L. Polk & Co.	Image pg. A28
1964	Kindred Lowell B	R. L. Polk & Co.	Image pg. A33
1959	Kindred Lowell B	R. L. Polk & Co.	Image pg. A37
1954	Laubach Milford C	R. L. Polk & Co.	Image pg. A41
1949	Laubach Milford C	R. L. Polk & Co.	Image pg. A45
1945	Boysen Gustave W	R. L. Polk & Co.	Image pg. A48
1940	Boysen Gustave W	R. L. Polk & Co.	Image pg. A52

## FINDINGS

<u>Year</u>	<u>Uses</u>	<u>Source</u>	
1935	Boysen Gus W	R. L. Polk & Co.	Image pg. A56
1930	Boysen Gus W	R. L. Polk & Co.	Image pg. A59
1925	Gus W Boysen	R. L. Polk & Co.	Image pg. A63

### 917 SHERMAN DR N

<u>Year</u>	<u>Uses</u>	<u>Source</u>	
2000	XXXX	Haines & Company	Image pg. A7
1990	Smith Herbert C	R. L. Polk & Co.	Image pg. A12
1975	Philpot Hubert	R. L. Polk & Co.	Image pg. A24
1970	PHILPOT STELLA	R. L. Polk & Co.	Image pg. A28
1964	Hostettler Robt E	R. L. Polk & Co.	Image pg. A33
1959	Reid Raymond B	R. L. Polk & Co.	Image pg. A37
1954	Abrams Carl H	R. L. Polk & Co.	Image pg. A41
1949	Pinnick Robt C	R. L. Polk & Co.	Image pg. A45
1945	Roberson Jas R	R. L. Polk & Co.	Image pg. A48
1940	Porler Danl R	R. L. Polk & Co.	Image pg. A52
1935	Vogel Harold W	R. L. Polk & Co.	Image pg. A56
1930	King Jas W	R. L. Polk & Co.	Image pg. A59
1925	Lynn R Plaskett	R. L. Polk & Co.	Image pg. A63

### 919 SHERMAN DR N

<u>Year</u>	<u>Uses</u>	<u>Source</u>	
2000	XXXX	Haines & Company	Image pg. A7
1990	Vacant	R. L. Polk & Co.	Image pg. A12
1985	Shinkle Yettama	R. L. Polk & Co.	Image pg. A16
1980	Loney Carlene	R. L. Polk & Co.	Image pg. A20
1975	Kingery Elmer	R. L. Polk & Co.	Image pg. A24
1970	KINGERY ELMER O	R. L. Polk & Co.	Image pg. A28
1964	Kingery Elmer O	R. L. Polk & Co.	Image pg. A33
1959	Kingery Elmer O	R. L. Polk & Co.	Image pg. A37
1954	Abrams Agnes L Mrs	R. L. Polk & Co.	Image pg. A41
1949	Stevens Chas A	R. L. Polk & Co.	Image pg. A45
1945	Stevens Chas A	R. L. Polk & Co.	Image pg. A48
1940	Vacant	R. L. Polk & Co.	Image pg. A52
1935	Rader Russell L	R. L. Polk & Co.	Image pg. A56
1930	Patton Thos G	R. L. Polk & Co.	Image pg. A59
1925	Frances J Lenahan	R. L. Polk & Co.	Image pg. A63

## FINDINGS

### 923 SHERMAN DR N

<u>Year</u>	<u>Uses</u>	<u>Source</u>	
1990	Shinkle Bill B	R. L. Polk & Co.	Image pg. A12
1985	Shinkle Bill B	R. L. Polk & Co.	Image pg. A16
1980	Shinkle Bill B	R. L. Polk & Co.	Image pg. A20
1975	Sbinkle Bill	R. L. Polk & Co.	Image pg. A24
1970	SHINKLE WM	R. L. Polk & Co.	Image pg. A28
1964	Shinkle Bill B	R. L. Polk & Co.	Image pg. A33
1959	Shinkle Bill B	R. L. Polk & Co.	Image pg. A37
1954	Smith Geo W jr	R. L. Polk & Co.	Image pg. A41
1949	Smith Geo W	R. L. Polk & Co.	Image pg. A45
1945	Smith Geo W	R. L. Polk & Co.	Image pg. A48
1940	Owens Hillmano	R. L. Polk & Co.	Image pg. A52
1935	Fisk Ward F	R. L. Polk & Co.	Image pg. A56
1930	Schell Albert N	R. L. Polk & Co.	Image pg. A59
1925	Walter K Keck	R. L. Polk & Co.	Image pg. A63

### 927 SHERMAN DR N

<u>Year</u>	<u>Uses</u>	<u>Source</u>	
2000	BROWN S J	Haines & Company	Image pg. A7
1990	No Return	R. L. Polk & Co.	Image pg. A12
1985	Jackson Loretta	R. L. Polk & Co.	Image pg. A16
1980	Vacant	R. L. Polk & Co.	Image pg. A20
1975	Nelson Dorothy Mrs	R. L. Polk & Co.	Image pg. A24
1970	VACANT	R. L. Polk & Co.	Image pg. A28
1964	Payne Mary J Mrs	R. L. Polk & Co.	Image pg. A33
1959	Poore Wm L	R. L. Polk & Co.	Image pg. A37
1954	Butler Harry F	R. L. Polk & Co.	Image pg. A41
1949	Schilling Earl	R. L. Polk & Co.	Image pg. A45
1945	Vacant	R. L. Polk & Co.	Image pg. A48
1940	Petty Jas E	R. L. Polk & Co.	Image pg. A52
1935	Carter Cary H	R. L. Polk & Co.	Image pg. A56
1930	Sparks Paul	R. L. Polk & Co.	Image pg. A59
1925	J F Fox	R. L. Polk & Co.	Image pg. A63

### 929 SHERMAN DR N

<u>Year</u>	<u>Uses</u>	<u>Source</u>	
2000	XXXX	Haines & Company	Image pg. A7
1990	Vacant	R. L. Polk & Co.	Image pg. A12
1985	No Return	R. L. Polk & Co.	Image pg. A16

## FINDINGS

<u>Year</u>	<u>Uses</u>	<u>Source</u>	
1980	Vacant	R. L. Polk & Co.	Image pg. A20
1975	Arigerict Guy R	R. L. Polk & Co.	Image pg. A24
1970	VACANT	R. L. Polk & Co.	Image pg. A28
1964	Williams Gene E	R. L. Polk & Co.	Image pg. A33
1959	Williams Gene E	R. L. Polk & Co.	Image pg. A37
1954	Macy Ivan	R. L. Polk & Co.	Image pg. A41
1949	Macy Ivan	R. L. Polk & Co.	Image pg. A45
1945	Robertson Wm C	R. L. Polk & Co.	Image pg. A48
1940	Parris Worth	R. L. Polk & Co.	Image pg. A52
1935	Piper Albert R	R. L. Polk & Co.	Image pg. A56
1930	Mc Laughlin Clement F	R. L. Polk & Co.	Image pg. A59

### 931 SHERMAN DR N

<u>Year</u>	<u>Uses</u>	<u>Source</u>	
2000	MINDACH J A	Haines & Company	Image pg. A7
1990	Mindach Joyce A Mrs	R. L. Polk & Co.	Image pg. A12
1985	Mindach Joyce A Mrs	R. L. Polk & Co.	Image pg. A16
1980	Mindach Joyce A Mrs	R. L. Polk & Co.	Image pg. A20
1975	Mindach Joyce A Mrs	R. L. Polk & Co.	Image pg. A24
1970	MINDACH JOYCE A MRS	R. L. Polk & Co.	Image pg. A28
1964	Vacant	R. L. Polk & Co.	Image pg. A33
1959	Mindach John F	R. L. Polk & Co.	Image pg. A37
1954	Mindach John F	R. L. Polk & Co.	Image pg. A41
1949	Weaver Gerald R	R. L. Polk & Co.	Image pg. A45
1945	Alvey Norwin O	R. L. Polk & Co.	Image pg. A48
1940	Vacant	R. L. Polk & Co.	Image pg. A52
1935	Miller Jas A	R. L. Polk & Co.	Image pg. A56
1930	Richardson Elmer E	R. L. Polk & Co.	Image pg. A59
1925	Charles A Massey	R. L. Polk & Co.	Image pg. A63

### 935 SHERMAN DR N

<u>Year</u>	<u>Uses</u>	<u>Source</u>	
2000	DUBAK Daniel A	Haines & Company	Image pg. A7
1990	No Return	R. L. Polk & Co.	Image pg. A12
1985	No Return	R. L. Polk & Co.	Image pg. A16
1980	Hazper J L	R. L. Polk & Co.	Image pg. A20
1975	Vacant	R. L. Polk & Co.	Image pg. A24
1970	DUNFORD EUNICE B MRS	R. L. Polk & Co.	Image pg. A28
1964	Frey Florence Mrs	R. L. Polk & Co.	Image pg. A33

## FINDINGS

<u>Year</u>	<u>Uses</u>	<u>Source</u>	
1959	Frey Eli	R. L. Polk & Co.	Image pg. A37
1954	Frey Eli	R. L. Polk & Co.	Image pg. A41
1949	Frey Eli J	R. L. Polk & Co.	Image pg. A45
1945	Frey Eli J	R. L. Polk & Co.	Image pg. A48
1940	Frye Eli J	R. L. Polk & Co.	Image pg. A52
1935	Kramer Robt	R. L. Polk & Co.	Image pg. A56
1930	Mvers Albion H	R. L. Polk & Co.	Image pg. A59
1925	Candler B Hamrick	R. L. Polk & Co.	Image pg. A63

### 939 SHERMAN DR N

<u>Year</u>	<u>Uses</u>	<u>Source</u>	
2000	XXXX	Haines & Company	Image pg. A7
1985	Marales Danl L carp	R. L. Polk & Co.	Image pg. A16
1980	Vacant	R. L. Polk & Co.	Image pg. A20
1975	Braswell Edw	R. L. Polk & Co.	Image pg. A24
	Vacant	R. L. Polk & Co.	Image pg. A24
1970	GALLION JERRY	R. L. Polk & Co.	Image pg. A28
	VACANT	R. L. Polk & Co.	Image pg. A28
1964	Crimm Gloriana	R. L. Polk & Co.	Image pg. A33
	Mancik John	R. L. Polk & Co.	Image pg. A33
1959	Isgrigg John G	R. L. Polk & Co.	Image pg. A37
	Marinee Mary A Mrs	R. L. Polk & Co.	Image pg. A37
1954	Van Dalsen Fred L	R. L. Polk & Co.	Image pg. A41
	Huffman Stanley E	R. L. Polk & Co.	Image pg. A41
1949	Crossland Frank E	R. L. Polk & Co.	Image pg. A45
1945	Crossland Frank E	R. L. Polk & Co.	Image pg. A48
1940	Rdberson Wm C	R. L. Polk & Co.	Image pg. A52
1935	Ellis Jas M	R. L. Polk & Co.	Image pg. A56
1930	Vacant	R. L. Polk & Co.	Image pg. A59
1925	Hubert Ellis	R. L. Polk & Co.	Image pg. A63

### 940 SHERMAN DR N

<u>Year</u>	<u>Uses</u>	<u>Source</u>	
1940	Irvington Ice & Coal Co br	R. L. Polk & Co.	Image pg. A52
1925	Carl L Johnson garage	R. L. Polk & Co.	Image pg. A63
1920	For names from Tenth to end see Brightwood av	R. L. Polk & Co.	Image pg. A68
	Christopher C Webber blksmith	R. L. Polk & Co.	Image pg. A68



## FINDINGS

### 941 SHERMAN DR N

<u>Year</u>	<u>Uses</u>	<u>Source</u>	
2000	XXXX	Haines & Company	Image pg. A7
1990	No Return	R. L. Polk & Co.	Image pg. A12
	Clements J	R. L. Polk & Co.	Image pg. A12
1985	Fusco John L pntr	R. L. Polk & Co.	Image pg. A16
1980	Kinaer David B	R. L. Polk & Co.	Image pg. A20
1975	Shrake Sharon	R. L. Polk & Co.	Image pg. A24
	Trusty Robt G	R. L. Polk & Co.	Image pg. A24
1970	SACCO KENNETH J	R. L. Polk & Co.	Image pg. A28
	VACANT	R. L. Polk & Co.	Image pg. A28
1964	Baker Alma Mrs	R. L. Polk & Co.	Image pg. A33
	Stewart Martha	R. L. Polk & Co.	Image pg. A33
1959	Isgrigg Elma F Mrs	R. L. Polk & Co.	Image pg. A37
	Vacant	R. L. Polk & Co.	Image pg. A37
1954	Meydam Ivan	R. L. Polk & Co.	Image pg. A41
	Hudson Carl T	R. L. Polk & Co.	Image pg. A41
1949	Weaver Aug C paperhngr	R. L. Polk & Co.	Image pg. A45
1945	Weaver Aug C paperhngr	R. L. Polk & Co.	Image pg. A48
1940	Allen Forest L	R. L. Polk & Co.	Image pg. A52
1935	Mc Ciellan Arth	R. L. Polk & Co.	Image pg. A56
1930	Behrman Chas R	R. L. Polk & Co.	Image pg. A59
1925	Herman Dethart	R. L. Polk & Co.	Image pg. A63

### 943 SHERMAN DR N

<u>Year</u>	<u>Uses</u>	<u>Source</u>	
2000	XXXX	Haines & Company	Image pg. A7
1990	Hawks Steve K	R. L. Polk & Co.	Image pg. A12
1985	Ballard Lori K Mrs	R. L. Polk & Co.	Image pg. A16
1980	Vacant	R. L. Polk & Co.	Image pg. A20
1975	Vacant	R. L. Polk & Co.	Image pg. A24
1970	VACANT	R. L. Polk & Co.	Image pg. A28
1964	Fort Jessie A Mrs	R. L. Polk & Co.	Image pg. A33
1959	Fort Jessie A Mrs	R. L. Polk & Co.	Image pg. A37
1954	Fort Jessie A Mrs	R. L. Polk & Co.	Image pg. A41
1949	Fort Jessie A Mrs	R. L. Polk & Co.	Image pg. A45
1945	Fort Jessie A Mrs	R. L. Polk & Co.	Image pg. A48
1940	Slebert Leo A	R. L. Polk & Co.	Image pg. A52
1935	Egbert Dennis C	R. L. Polk & Co.	Image pg. A56
1930	Barton John W	R. L. Polk & Co.	Image pg. A59

## FINDINGS

<u>Year</u>	<u>Uses</u>	<u>Source</u>	
1925	George N Townsley	R. L. Polk & Co.	Image pg. A63

### 949 SHERMAN DR N

<u>Year</u>	<u>Uses</u>	<u>Source</u>	
1990	Mc Knight M A	R. L. Polk & Co.	Image pg. A12
1985	Thurma Emma Mrs	R. L. Polk & Co.	Image pg. A16
1980	Welsh Leo F	R. L. Polk & Co.	Image pg. A20
1975	Welsh Leo F	R. L. Polk & Co.	Image pg. A24
1970	WELSH VIOLA A MRS	R. L. Polk & Co.	Image pg. A28
1964	Mitchell Ethel M nurse	R. L. Polk & Co.	Image pg. A33
	Welsh Viola A Mrs	R. L. Polk & Co.	Image pg. A33
1959	Welsh Viola A Mrs	R. L. Polk & Co.	Image pg. A37
	Mitchell Ethel M nurse	R. L. Polk & Co.	Image pg. A37
1954	Welsh Viola A Mrs	R. L. Polk & Co.	Image pg. A41
	Mitchell Ethel M nurse	R. L. Polk & Co.	Image pg. A41
1949	Welsh Viola A Mrs	R. L. Polk & Co.	Image pg. A45
1945	Jerrell Harold J	R. L. Polk & Co.	Image pg. A48
1940	Shafer Albert G	R. L. Polk & Co.	Image pg. A52
1935	Kirkman Horace A	R. L. Polk & Co.	Image pg. A56
1930	Shell Wm	R. L. Polk & Co.	Image pg. A59
1925	Vacant	R. L. Polk & Co.	Image pg. A63

### 950 SHERMAN DR N

<u>Year</u>	<u>Uses</u>	<u>Source</u>	
1959	Ready Mixed Concrete Corp East Plant	R. L. Polk & Co.	Image pg. A37
1954	Ready Mixed Concrete Corp East Plant	R. L. Polk & Co.	Image pg. A41
1949	Ready Mixed Concrete Corp East Plant	R. L. Polk & Co.	Image pg. A45
1945	Ready Mixed Concrete Corp East Plant	R. L. Polk & Co.	Image pg. A48
1935	Capitol Ice & Fuel Co br	R. L. Polk & Co.	Image pg. A56
1930	Smith Henry ice	R. L. Polk & Co.	Image pg. A59

### 951 SHERMAN DR N

<u>Year</u>	<u>Uses</u>	<u>Source</u>	
2000	DAVIDSON Brandon	Haines & Company	Image pg. A7
1990	Vacant	R. L. Polk & Co.	Image pg. A12
1985	Jones Stephanie Mrs	R. L. Polk & Co.	Image pg. A16
1980	Smithers Charles D	R. L. Polk & Co.	Image pg. A20
1975	Jones Wilma Mrs	R. L. Polk & Co.	Image pg. A24
1970	DALE RICK	R. L. Polk & Co.	Image pg. A28

## FINDINGS

<u>Year</u>	<u>Uses</u>	<u>Source</u>	
1964	Smither Wm E	R. L. Polk & Co.	Image pg. A33
1959	Smither Wm E	R. L. Polk & Co.	Image pg. A37
1954	Hutchens Verl O pntr	R. L. Polk & Co.	Image pg. A41
1949	Hutchens Verl O	R. L. Polk & Co.	Image pg. A45
1945	Worland Geo	R. L. Polk & Co.	Image pg. A48
1940	Wiggins Roy G elec contr	R. L. Polk & Co.	Image pg. A52
1935	Wiggins Roy G	R. L. Polk & Co.	Image pg. A56
1930	Forkner Marvin D	R. L. Polk & Co.	Image pg. A59
1925	Roy McCallie	R. L. Polk & Co.	Image pg. A63

### 953 SHERMAN DR N

<u>Year</u>	<u>Uses</u>	<u>Source</u>	
2000	XXXX	Haines & Company	Image pg. A7
1990	No Return	R. L. Polk & Co.	Image pg. A12
1985	Brown Willie L Mrs	R. L. Polk & Co.	Image pg. A16
1980	Craine J K	R. L. Polk & Co.	Image pg. A20
1975	Vacant	R. L. Polk & Co.	Image pg. A24
1970	CARLOCK WM E	R. L. Polk & Co.	Image pg. A28
1964	Vacant	R. L. Polk & Co.	Image pg. A33
1959	Jurgen Albert F	R. L. Polk & Co.	Image pg. A37
1954	Vacant	R. L. Polk & Co.	Image pg. A41
1949	Perkins Edw	R. L. Polk & Co.	Image pg. A45
1945	Hutchens Verl O pntr	R. L. Polk & Co.	Image pg. A48
1940	Poltz Clifford E	R. L. Polk & Co.	Image pg. A52
1935	Vacant	R. L. Polk & Co.	Image pg. A56
1930	Fox Dillard	R. L. Polk & Co.	Image pg. A59
1925	Boyd Casey	R. L. Polk & Co.	Image pg. A64

### 955 SHERMAN DR N

<u>Year</u>	<u>Uses</u>	<u>Source</u>	
2000	XXXX	Haines & Company	Image pg. A7
1990	Gray Dorothy L Mrs	R. L. Polk & Co.	Image pg. A12
1985	Gray Dorothy L Mrs	R. L. Polk & Co.	Image pg. A16
1980	Gray Dorothy L Mrs	R. L. Polk & Co.	Image pg. A20
1975	Gray Dorothy L Mrs	R. L. Polk & Co.	Image pg. A24
1970	BANISTER ANN M	R. L. Polk & Co.	Image pg. A28
1964	Banister Anna M	R. L. Polk & Co.	Image pg. A33
1959	Banister Anna M	R. L. Polk & Co.	Image pg. A37
1954	Banister Anna M	R. L. Polk & Co.	Image pg. A41

## FINDINGS

<u>Year</u>	<u>Uses</u>	<u>Source</u>	
1949	Banister Anna M	R. L. Polk & Co.	Image pg. A45
1945	Wilkinson Marion E	R. L. Polk & Co.	Image pg. A48
1940	Willem Frank f J	R. L. Polk & Co.	Image pg. A52
1935	Porter Alma Mts	R. L. Polk & Co.	Image pg. A56
1930	Casler Lawrence C	R. L. Polk & Co.	Image pg. A59
	rear Vacant	R. L. Polk & Co.	Image pg. A59
	se cor Indian Refining Co fill sta	R. L. Polk & Co.	Image pg. A59
1925	Joseph W Quinn	R. L. Polk & Co.	Image pg. A64

### 959 SHERMAN DR N

<u>Year</u>	<u>Uses</u>	<u>Source</u>	
2000	XXXX	Haines & Company	Image pg. A7
1990	Fisher Kelly	R. L. Polk & Co.	Image pg. A12
1985	No Return	R. L. Polk & Co.	Image pg. A16
1980	Fisher Paul E	R. L. Polk & Co.	Image pg. A20
1975	Marlon Michi L	R. L. Polk & Co.	Image pg. A24
1970	GRUBBS WM H	R. L. Polk & Co.	Image pg. A28
1964	Roseman James M	R. L. Polk & Co.	Image pg. A33
1959	ONeal John E	R. L. Polk & Co.	Image pg. A37
1954	Padgett Emmet E	R. L. Polk & Co.	Image pg. A41
1949	Davis Jas R	R. L. Polk & Co.	Image pg. A45
1945	Thomas Raymond M	R. L. Polk & Co.	Image pg. A48
1940	Allen Oscar J	R. L. Polk & Co.	Image pg. A52
1935	Carrigan Wm H	R. L. Polk & Co.	Image pg. A56
1925	Wm H Carrigan	R. L. Polk & Co.	Image pg. A64

### 965 SHERMAN DR N

<u>Year</u>	<u>Uses</u>	<u>Source</u>	
2000	ROMANS QUALITY TOUCH AUTO BDY	Haines & Company	Image pg. A7
1990	Pauls Body Shop	R. L. Polk & Co.	Image pg. A12
1985	Pauls Body Shop	R. L. Polk & Co.	Image pg. A16
1980	Pauls Body Shop	R. L. Polk & Co.	Image pg. A20
1975	Pauls Auto Body Shop	R. L. Polk & Co.	Image pg. A24

## FINDINGS

### TARGET PROPERTY: ADDRESS NOT IDENTIFIED IN RESEARCH SOURCE

The following Target Property addresses were researched for this report, and the addresses were not identified in the research source.

#### Address Researched

911 North Kealing Avenue

#### Address Not Identified in Research Source

2014, 2006, 2000, 1991, 1986, 1978, 1973, 1962, 1957, 1935, 1930, 1925, 1920

### ADJOINING PROPERTY: ADDRESSES NOT IDENTIFIED IN RESEARCH SOURCE

The following Adjoining Property addresses were researched for this report, and the addresses were not identified in research source.

#### Address Researched

3601 E 9th St

#### Address Not Identified in Research Source

2014, 2006, 2000, 1991, 1990, 1986, 1985, 1980, 1978, 1975, 1973, 1970, 1964, 1962, 1959, 1957, 1954, 1949, 1945, 1940, 1935, 1930, 1925, 1920

3601 E 9TH ST

2014, 2010, 2000, 1991, 1990, 1986, 1985, 1980, 1978, 1975, 1973, 1970, 1964, 1962, 1959, 1957, 1954, 1949, 1945, 1940, 1935, 1930, 1925, 1920

3724 9TH ST E

2014, 2010, 2006, 2000, 1991, 1986, 1978, 1973, 1962, 1957, 1945, 1930, 1925, 1920

3730 9TH ST E

2014, 2010, 2006, 2000, 1991, 1990, 1986, 1985, 1980, 1978, 1975, 1973, 1970, 1964, 1962, 1959, 1957, 1954, 1949, 1945, 1935, 1930, 1925, 1920

3810 9TH ST E

2014, 2010, 2006, 2000, 1991, 1986, 1978, 1973, 1962, 1957, 1930, 1925, 1920

3810 E 9TH ST

2014, 2010, 2000, 1991, 1990, 1986, 1985, 1980, 1978, 1975, 1973, 1970, 1964, 1962, 1959, 1957, 1954, 1949, 1945, 1940, 1935, 1930, 1925, 1920

3811 9TH ST E

2014, 2010, 2006, 2000, 1991, 1986, 1978, 1973, 1962, 1957, 1930, 1925, 1920

840 SHERMAN DR N

2014, 2010, 2006, 2000, 1991, 1990, 1986, 1985, 1980, 1978, 1975, 1973, 1970, 1962, 1957

841 SHERMAN DR N

2014, 2010, 2006, 1991, 1986, 1978, 1973, 1962, 1957, 1920

844 SHERMAN DR N

2014, 2010, 2006, 2000, 1991, 1990, 1986, 1985, 1980, 1978, 1975, 1973, 1970, 1962, 1957

845 N SHERMAN DR

2014, 2010, 2000, 1991, 1990, 1986, 1985, 1980, 1978, 1975, 1973, 1970, 1964, 1962, 1959, 1957, 1954, 1949, 1945, 1940, 1935, 1930, 1925, 1920

845 SHERMAN DR N

2014, 2010, 2006, 1991, 1986, 1978, 1973, 1962, 1957, 1920

848 SHERMAN DR N

2014, 2010, 2006, 2000, 1991, 1990, 1986, 1985, 1980, 1978, 1975, 1973, 1970, 1962, 1957

849 N SHERMAN DR

2014, 2010, 2000, 1991, 1990, 1986, 1985, 1980, 1978, 1975, 1973, 1970, 1964, 1962, 1959, 1957, 1954, 1949, 1945, 1940, 1935, 1930, 1925, 1920

849 SHERMAN DR N

2014, 2010, 2006, 1991, 1986, 1978, 1975, 1973, 1962, 1957, 1925, 1920

854 SHERMAN DR N

2014, 2010, 2006, 2000, 1991, 1990, 1986, 1985, 1980, 1978, 1975, 1973, 1970, 1962, 1957

856 SHERMAN DR N

2014, 2010, 2006, 2000, 1991, 1990, 1986, 1985, 1980, 1978, 1975, 1973, 1970, 1962, 1957

858 SHERMAN DR N

2014, 2010, 2006, 2000, 1991, 1990, 1986, 1985, 1980, 1978, 1975, 1973, 1970, 1962, 1957



## FINDINGS

### Address Researched

### Address Not Identified in Research Source

908 KEALING AVE N	2014, 2010, 2006, 1991, 1986, 1978, 1973, 1962, 1957, 1945, 1940, 1935, 1930, 1925, 1920
908 N KEALING AVE	2014, 2010, 2000, 1991, 1990, 1986, 1985, 1980, 1978, 1975, 1973, 1970, 1964, 1962, 1959, 1957, 1954, 1949, 1945, 1940, 1935, 1930, 1925, 1920
909 EWING ST	2014, 2010, 2006, 2000, 1991, 1990, 1986, 1985, 1980, 1978, 1975, 1973, 1970, 1964, 1962, 1959, 1957, 1954, 1949, 1945, 1940, 1935, 1930, 1920
909 EWING ST N	2014, 2010, 2006, 1991, 1986, 1978, 1973, 1962, 1957, 1945, 1925, 1920
909 N EWING ST	2014, 2010, 2000, 1991, 1990, 1986, 1985, 1980, 1978, 1975, 1973, 1970, 1964, 1962, 1959, 1957, 1954, 1949, 1945, 1940, 1935, 1930, 1925, 1920
909 N SHERMAN DR	2014, 2010, 2000, 1991, 1990, 1986, 1985, 1980, 1978, 1975, 1973, 1970, 1964, 1962, 1959, 1957, 1954, 1949, 1945, 1940, 1935, 1930, 1925, 1920
909 SHERMAN DR N	2014, 2010, 2006, 1991, 1986, 1980, 1978, 1973, 1962, 1957, 1920
910 EWING ST	2014, 2010, 2006, 2000, 1991, 1990, 1986, 1985, 1980, 1978, 1975, 1973, 1970, 1964, 1962, 1959, 1957, 1954, 1949, 1945, 1940, 1935, 1930, 1920
910 EWING ST N	2014, 2010, 2006, 1991, 1986, 1978, 1973, 1962, 1957, 1945, 1925, 1920
910 N EWING ST	2014, 2010, 2000, 1991, 1990, 1986, 1985, 1980, 1978, 1975, 1973, 1970, 1964, 1962, 1959, 1957, 1954, 1949, 1945, 1940, 1935, 1930, 1925, 1920
911 EWING ST	2014, 2010, 2006, 2000, 1991, 1990, 1986, 1985, 1980, 1978, 1975, 1973, 1970, 1964, 1962, 1959, 1957, 1954, 1949, 1945, 1940, 1935, 1930, 1920
911 EWING ST N	2014, 2010, 2006, 1991, 1986, 1978, 1973, 1962, 1957, 1945, 1925, 1920
911 N SHERMAN DR	2014, 2010, 2000, 1991, 1990, 1986, 1985, 1980, 1978, 1975, 1973, 1970, 1964, 1962, 1959, 1957, 1954, 1949, 1945, 1940, 1935, 1930, 1925, 1920
911 SHERMAN DR N	2014, 2010, 2006, 1991, 1990, 1986, 1978, 1973, 1962, 1957, 1920
912 EWING ST	2014, 2010, 2006, 2000, 1991, 1990, 1986, 1985, 1980, 1978, 1975, 1973, 1970, 1964, 1962, 1959, 1957, 1954, 1949, 1945, 1940, 1935, 1930, 1920
912 EWING ST N	2014, 2010, 2006, 2000, 1991, 1986, 1978, 1973, 1970, 1962, 1957, 1945, 1925, 1920
912 KEALING AVE N	2014, 2010, 2006, 1991, 1986, 1978, 1973, 1962, 1957, 1945, 1940, 1935, 1930, 1925, 1920
912 N EWING ST	2014, 2010, 2000, 1991, 1990, 1986, 1985, 1980, 1978, 1975, 1973, 1970, 1964, 1962, 1959, 1957, 1954, 1949, 1945, 1940, 1935, 1930, 1925, 1920
912 N KEALING AVE	2014, 2010, 2000, 1991, 1990, 1986, 1985, 1980, 1978, 1975, 1973, 1970, 1964, 1962, 1959, 1957, 1954, 1949, 1945, 1940, 1935, 1930, 1925, 1920
913 KEALING AVE N	2014, 2010, 2006, 1991, 1990, 1986, 1985, 1980, 1978, 1975, 1973, 1970, 1964, 1962, 1959, 1957, 1954, 1949, 1945, 1940, 1935, 1930, 1925, 1920
913 N KEALING AVE	2014, 2010, 2000, 1991, 1990, 1986, 1985, 1980, 1978, 1975, 1973, 1970, 1964, 1962, 1959, 1957, 1954, 1949, 1945, 1940, 1935, 1930, 1925, 1920
913 SHERMAN DR N	2014, 2010, 2006, 1991, 1986, 1978, 1973, 1962, 1957, 1920
914 EWING ST	2014, 2010, 2006, 2000, 1991, 1990, 1986, 1985, 1980, 1978, 1975, 1973, 1970, 1964, 1962, 1959, 1957, 1954, 1949, 1945, 1940, 1935, 1930, 1920
914 EWING ST N	2014, 2010, 2006, 2000, 1991, 1986, 1978, 1973, 1962, 1957, 1945, 1925, 1920
914 KEALING AVE N	2014, 2010, 2006, 1991, 1986, 1978, 1973, 1970, 1964, 1962, 1959, 1957, 1954, 1949, 1945, 1940, 1935, 1930, 1925, 1920
914 N EWING ST	2014, 2010, 2000, 1991, 1990, 1986, 1985, 1980, 1978, 1975, 1973, 1970, 1964, 1962, 1959, 1957, 1954, 1949, 1945, 1940, 1935, 1930, 1925, 1920

## FINDINGS

<b><u>Address Researched</u></b>	<b><u>Address Not Identified in Research Source</u></b>
914 N KEALING AVE	2014, 2010, 2000, 1991, 1990, 1986, 1985, 1980, 1978, 1975, 1973, 1970, 1964, 1962, 1959, 1957, 1954, 1949, 1945, 1940, 1935, 1930, 1925, 1920
915 EWING ST	2014, 2010, 2006, 2000, 1991, 1990, 1986, 1985, 1980, 1978, 1975, 1973, 1970, 1964, 1962, 1959, 1957, 1954, 1949, 1945, 1940, 1935, 1930
915 EWING ST N	2014, 2010, 2006, 1991, 1986, 1978, 1973, 1962, 1957, 1945, 1925, 1920
915 N EWING ST	2014, 2010, 2000, 1991, 1990, 1986, 1985, 1980, 1978, 1975, 1973, 1970, 1964, 1962, 1959, 1957, 1954, 1949, 1945, 1940, 1935, 1930, 1925, 1920
915 N SHERMAN DR	2014, 2010, 2000, 1991, 1990, 1986, 1985, 1980, 1978, 1975, 1973, 1970, 1964, 1962, 1959, 1957, 1954, 1949, 1945, 1940, 1935, 1930, 1925, 1920
915 SHERMAN DR N	2014, 2010, 2006, 1991, 1986, 1978, 1973, 1962, 1957, 1920
916 EWING ST	2014, 2010, 2006, 2000, 1991, 1990, 1986, 1985, 1980, 1978, 1975, 1973, 1970, 1964, 1962, 1959, 1957, 1954, 1949, 1945, 1940, 1935, 1930, 1920
916 EWING ST N	2014, 2010, 2006, 1991, 1986, 1978, 1973, 1962, 1957, 1945, 1925, 1920
916 N EWING ST	2014, 2010, 2000, 1991, 1990, 1986, 1985, 1980, 1978, 1975, 1973, 1970, 1964, 1962, 1959, 1957, 1954, 1949, 1945, 1940, 1935, 1930, 1925, 1920
917 EWING ST	2014, 2010, 2006, 2000, 1991, 1990, 1986, 1985, 1980, 1978, 1975, 1973, 1970, 1964, 1962, 1959, 1957, 1954, 1949, 1945, 1940, 1935, 1930, 1920
917 EWING ST N	2014, 2010, 2006, 1991, 1986, 1978, 1973, 1962, 1957, 1945, 1925, 1920
917 N EWING ST	2014, 2010, 2000, 1991, 1990, 1986, 1985, 1980, 1978, 1975, 1973, 1970, 1964, 1962, 1959, 1957, 1954, 1949, 1945, 1940, 1935, 1930, 1925, 1920
917 SHERMAN DR N	2014, 2010, 2006, 1991, 1986, 1985, 1980, 1978, 1973, 1962, 1957, 1920
918 EWING ST N	2014, 2010, 2006, 2000, 1991, 1990, 1986, 1978, 1975, 1973, 1962, 1957, 1954, 1949, 1945, 1940, 1935, 1930, 1925, 1920
918 KEALING AVE N	2014, 2010, 2006, 1991, 1986, 1978, 1973, 1962, 1957, 1925, 1920
918 N EWING ST	2014, 2010, 2000, 1991, 1990, 1986, 1985, 1980, 1978, 1975, 1973, 1970, 1964, 1962, 1959, 1957, 1954, 1949, 1945, 1940, 1935, 1930, 1925, 1920
918 N KEALING AVE	2014, 2010, 2000, 1991, 1990, 1986, 1985, 1980, 1978, 1975, 1973, 1970, 1964, 1962, 1959, 1957, 1954, 1949, 1945, 1940, 1935, 1930, 1925, 1920
919 EWING ST	2014, 2010, 2006, 2000, 1991, 1990, 1986, 1985, 1980, 1978, 1975, 1973, 1970, 1964, 1962, 1959, 1957, 1954, 1949, 1945, 1940, 1935, 1930, 1920
919 EWING ST N	2014, 2010, 2006, 1991, 1986, 1978, 1973, 1962, 1957, 1945, 1925, 1920
919 N SHERMAN DR	2014, 2010, 2000, 1991, 1990, 1986, 1985, 1980, 1978, 1975, 1973, 1970, 1964, 1962, 1959, 1957, 1954, 1949, 1945, 1940, 1935, 1930, 1925, 1920
919 SHERMAN DR N	2014, 2010, 2006, 1991, 1986, 1978, 1973, 1962, 1957, 1920
920 KEALING AVE N	2014, 2010, 2006, 1991, 1986, 1978, 1973, 1962, 1957, 1925, 1920
920 N KEALING AVE	2014, 2010, 2000, 1991, 1990, 1986, 1985, 1980, 1978, 1975, 1973, 1970, 1964, 1962, 1959, 1957, 1954, 1949, 1945, 1940, 1935, 1930, 1925, 1920
921 EWING ST	2014, 2010, 2006, 2000, 1991, 1990, 1986, 1985, 1980, 1978, 1975, 1973, 1970, 1964, 1962, 1959, 1957, 1954, 1949, 1945, 1940, 1935, 1930
921 EWING ST N	2014, 2010, 2006, 2000, 1991, 1986, 1978, 1973, 1962, 1957, 1945, 1925, 1920
921 N EWING ST	2014, 2010, 2000, 1991, 1990, 1986, 1985, 1980, 1978, 1975, 1973, 1970, 1964, 1962, 1959, 1957, 1954, 1949, 1945, 1940, 1935, 1930, 1925, 1920
922 KEALING AVE N	2014, 2010, 2006, 1991, 1986, 1978, 1973, 1964, 1962, 1959, 1957, 1954, 1949, 1945, 1940, 1935, 1930, 1925, 1920



## FINDINGS

### Address Researched

### Address Not Identified in Research Source

922 N KEALING AVE	2014, 2010, 2000, 1991, 1990, 1986, 1985, 1980, 1978, 1975, 1973, 1970, 1964, 1962, 1959, 1957, 1954, 1949, 1945, 1940, 1935, 1930, 1925, 1920
922 N Kealing Ave	2010, 2006, 2000, 1991, 1990, 1986, 1985, 1980, 1978, 1975, 1973, 1970, 1964, 1962, 1959, 1957, 1954, 1949, 1945, 1940, 1935, 1930, 1925, 1920
923 N SHERMAN DR	2014, 2010, 2000, 1991, 1990, 1986, 1985, 1980, 1978, 1975, 1973, 1970, 1964, 1962, 1959, 1957, 1954, 1949, 1945, 1940, 1935, 1930, 1925, 1920
923 SHERMAN DR N	2014, 2010, 2006, 2000, 1991, 1986, 1978, 1973, 1962, 1957, 1920
924 EWING ST	2014, 2010, 2006, 2000, 1991, 1990, 1986, 1985, 1980, 1978, 1975, 1973, 1970, 1964, 1962, 1959, 1957, 1954, 1949, 1945, 1940, 1935, 1930, 1920
924 EWING ST N	2014, 2010, 2006, 1991, 1986, 1978, 1973, 1962, 1957, 1945, 1925, 1920
924 N EWING ST	2014, 2010, 2000, 1991, 1990, 1986, 1985, 1980, 1978, 1975, 1973, 1970, 1964, 1962, 1959, 1957, 1954, 1949, 1945, 1940, 1935, 1930, 1925, 1920
924 N Ewing St	2014, 2006, 2000, 1991, 1990, 1986, 1985, 1980, 1978, 1975, 1973, 1970, 1964, 1962, 1959, 1957, 1954, 1949, 1945, 1940, 1935, 1930, 1925, 1920
925 EWING ST	2014, 2010, 2006, 2000, 1991, 1990, 1986, 1985, 1980, 1978, 1975, 1973, 1970, 1964, 1962, 1959, 1957, 1954, 1949, 1945, 1940, 1935, 1930, 1920
925 EWING ST N	2014, 2010, 2006, 1991, 1986, 1978, 1973, 1970, 1962, 1957, 1945, 1925, 1920
925 KEALING AVE N	2014, 2010, 2006, 2000, 1991, 1986, 1978, 1973, 1962, 1957, 1925, 1920
925 N EWING ST	2014, 2010, 2000, 1991, 1990, 1986, 1985, 1980, 1978, 1975, 1973, 1970, 1964, 1962, 1959, 1957, 1954, 1949, 1945, 1940, 1935, 1930, 1925, 1920
925 N KEALING AVE	2014, 2010, 2000, 1991, 1990, 1986, 1985, 1980, 1978, 1975, 1973, 1970, 1964, 1962, 1959, 1957, 1954, 1949, 1945, 1940, 1935, 1930, 1925, 1920
926 KEALING AVE N	2014, 2010, 2006, 2000, 1991, 1986, 1978, 1973, 1962, 1957, 1925, 1920
926 N KEALING AVE	2014, 2010, 2000, 1991, 1990, 1986, 1985, 1980, 1978, 1975, 1973, 1970, 1964, 1962, 1959, 1957, 1954, 1949, 1945, 1940, 1935, 1930, 1925, 1920
927 EWING ST N	2014, 2010, 2006, 1991, 1986, 1978, 1973, 1962, 1957, 1945, 1925, 1920
927 N EWING ST	2014, 2010, 2000, 1991, 1990, 1986, 1985, 1980, 1978, 1975, 1973, 1970, 1964, 1962, 1959, 1957, 1954, 1949, 1945, 1940, 1935, 1930, 1925, 1920
927 N SHERMAN DR	2014, 2010, 2000, 1991, 1990, 1986, 1985, 1980, 1978, 1975, 1973, 1970, 1964, 1962, 1959, 1957, 1954, 1949, 1945, 1940, 1935, 1930, 1925, 1920
927 SHERMAN DR N	2014, 2010, 2006, 1991, 1986, 1978, 1973, 1962, 1957, 1920
928 EWING ST N	2014, 2010, 2006, 1991, 1986, 1978, 1973, 1962, 1957, 1945, 1935, 1930, 1925, 1920
928 KEALING AVE N	2014, 2010, 2006, 1991, 1986, 1978, 1973, 1962, 1957, 1925, 1920
928 N EWING ST	2014, 2010, 2000, 1991, 1990, 1986, 1985, 1980, 1978, 1975, 1973, 1970, 1964, 1962, 1959, 1957, 1954, 1949, 1945, 1940, 1935, 1930, 1925, 1920
928 N KEALING AVE	2014, 2010, 2000, 1991, 1990, 1986, 1985, 1980, 1978, 1975, 1973, 1970, 1964, 1962, 1959, 1957, 1954, 1949, 1945, 1940, 1935, 1930, 1925, 1920
928 N Kealing Ave	2014, 2006, 2000, 1991, 1990, 1986, 1985, 1980, 1978, 1975, 1973, 1970, 1964, 1962, 1959, 1957, 1954, 1949, 1945, 1940, 1935, 1930, 1925, 1920
929 EWING ST	2014, 2010, 2006, 2000, 1991, 1990, 1986, 1985, 1980, 1978, 1975, 1973, 1970, 1964, 1962, 1959, 1957, 1954, 1949, 1945, 1940, 1935, 1930, 1920
929 EWING ST N	2014, 2010, 2006, 1991, 1986, 1978, 1973, 1962, 1957, 1945, 1925, 1920

## FINDINGS

### **Address Researched**

929 KEALING AVE N

929 N EWING ST

929 N SHERMAN DR

929 SHERMAN DR N

930 KEALING AVE N

930 N KEALING AVE

931 EWING ST

931 EWING ST N

931 KEALING AVE N

931 N EWING ST

931 N SHERMAN DR

931 SHERMAN DR N

933 EWING ST

933 EWING ST N

933 KEALING AVE N

933 N EWING ST

933 N KEALING AVE

934 EWING ST

934 EWING ST N

934 N EWING ST

935 EWING ST

935 EWING ST N

935 KEALING AVE N

935 N EWING ST

935 N SHERMAN DR

935 SHERMAN DR N

### **Address Not Identified in Research Source**

2014, 2010, 2006, 2000, 1991, 1990, 1986, 1985, 1980, 1978, 1975, 1973, 1962, 1957, 1925, 1920

2014, 2010, 2000, 1991, 1990, 1986, 1985, 1980, 1978, 1975, 1973, 1970, 1964, 1962, 1959, 1957, 1954, 1949, 1945, 1940, 1935, 1930, 1925, 1920

2014, 2010, 2000, 1991, 1990, 1986, 1985, 1980, 1978, 1975, 1973, 1970, 1964, 1962, 1959, 1957, 1954, 1949, 1945, 1940, 1935, 1930, 1925, 1920

2014, 2010, 2006, 1991, 1986, 1978, 1973, 1962, 1957, 1925, 1920

2014, 2010, 2006, 1991, 1986, 1978, 1973, 1962, 1957, 1940, 1935, 1930, 1925, 1920

2014, 2010, 2000, 1991, 1990, 1986, 1985, 1980, 1978, 1975, 1973, 1970, 1964, 1962, 1959, 1957, 1954, 1949, 1945, 1940, 1935, 1930, 1925, 1920

2014, 2010, 2006, 2000, 1991, 1990, 1986, 1985, 1980, 1978, 1975, 1973, 1970, 1964, 1962, 1959, 1957, 1954, 1949, 1945, 1940, 1935, 1930, 1920

2014, 2010, 2006, 1991, 1986, 1978, 1973, 1962, 1957, 1945, 1925, 1920

2014, 2010, 2006, 2000, 1991, 1990, 1986, 1985, 1980, 1978, 1975, 1973, 1962, 1957, 1925, 1920

2014, 2010, 2000, 1991, 1990, 1986, 1985, 1980, 1978, 1975, 1973, 1970, 1964, 1962, 1959, 1957, 1954, 1949, 1945, 1940, 1935, 1930, 1925, 1920

2014, 2010, 2000, 1991, 1990, 1986, 1985, 1980, 1978, 1975, 1973, 1970, 1964, 1962, 1959, 1957, 1954, 1949, 1945, 1940, 1935, 1930, 1925, 1920

2014, 2010, 2006, 1991, 1986, 1978, 1973, 1962, 1957, 1920

2014, 2010, 2006, 2000, 1991, 1990, 1986, 1985, 1980, 1978, 1975, 1973, 1970, 1964, 1962, 1959, 1957, 1954, 1949, 1945, 1940, 1935, 1930, 1920

2014, 2010, 2006, 1991, 1986, 1978, 1973, 1962, 1957, 1945, 1925, 1920

2014, 2010, 2006, 2000, 1991, 1990, 1986, 1985, 1980, 1978, 1975, 1973, 1962, 1957, 1930, 1925, 1920

2014, 2010, 2000, 1991, 1990, 1986, 1985, 1980, 1978, 1975, 1973, 1970, 1964, 1962, 1959, 1957, 1954, 1949, 1945, 1940, 1935, 1930, 1925, 1920

2014, 2010, 2000, 1991, 1990, 1986, 1985, 1980, 1978, 1975, 1973, 1970, 1964, 1962, 1959, 1957, 1954, 1949, 1945, 1940, 1935, 1930, 1925, 1920

2014, 2010, 2006, 2000, 1991, 1990, 1986, 1985, 1980, 1978, 1975, 1973, 1970, 1964, 1962, 1959, 1957, 1954, 1949, 1945, 1940, 1935, 1930

2014, 2010, 2006, 1991, 1986, 1978, 1973, 1962, 1957, 1945, 1925, 1920

2014, 2010, 2000, 1991, 1990, 1986, 1985, 1980, 1978, 1975, 1973, 1970, 1964, 1962, 1959, 1957, 1954, 1949, 1945, 1940, 1935, 1930, 1925, 1920

2014, 2010, 2006, 2000, 1991, 1990, 1986, 1985, 1980, 1978, 1975, 1973, 1970, 1964, 1962, 1959, 1957, 1954, 1949, 1945, 1940, 1935, 1930, 1920

2014, 2010, 2006, 1991, 1986, 1978, 1973, 1962, 1957, 1945, 1925, 1920

2014, 2010, 2006, 2000, 1991, 1990, 1986, 1985, 1980, 1978, 1975, 1973, 1962, 1957

2014, 2010, 2000, 1991, 1990, 1986, 1985, 1980, 1978, 1975, 1973, 1970, 1964, 1962, 1959, 1957, 1954, 1949, 1945, 1940, 1935, 1930, 1925, 1920

2014, 2010, 2000, 1991, 1990, 1986, 1985, 1980, 1978, 1975, 1973, 1970, 1964, 1962, 1959, 1957, 1954, 1949, 1945, 1940, 1935, 1930, 1925, 1920

2014, 2010, 2006, 1991, 1986, 1978, 1973, 1962, 1957, 1920

## FINDINGS

### Address Researched

### Address Not Identified in Research Source

936 EWING ST	2014, 2010, 2006, 2000, 1991, 1990, 1986, 1985, 1980, 1978, 1975, 1973, 1970, 1964, 1962, 1959, 1957, 1954, 1949, 1945, 1940, 1935, 1930, 1920
936 EWING ST N	2014, 2010, 2006, 1991, 1986, 1978, 1973, 1962, 1957, 1945, 1925, 1920
936 KEALING AVE N	2014, 2010, 2006, 2000, 1991, 1986, 1978, 1973, 1962, 1957
936 N EWING ST	2014, 2010, 2000, 1991, 1990, 1986, 1985, 1980, 1978, 1975, 1973, 1970, 1964, 1962, 1959, 1957, 1954, 1949, 1945, 1940, 1935, 1930, 1925, 1920
937 EWING ST	2014, 2010, 2006, 2000, 1991, 1990, 1986, 1985, 1980, 1978, 1975, 1973, 1970, 1964, 1962, 1959, 1957, 1954, 1949, 1945, 1940, 1935, 1930, 1920
937 EWING ST N	2014, 2010, 2006, 1991, 1986, 1978, 1973, 1962, 1957, 1945, 1925, 1920
937 KEALING AVE N	2014, 2010, 2006, 1991, 1986, 1978, 1973, 1962, 1957, 1920
937 N Ewing St	2014, 2006, 2000, 1991, 1990, 1986, 1985, 1980, 1978, 1975, 1973, 1970, 1964, 1962, 1959, 1957, 1954, 1949, 1945, 1940, 1935, 1930, 1925, 1920
937 N KEALING AVE	2014, 2010, 2000, 1991, 1990, 1986, 1985, 1980, 1978, 1975, 1973, 1970, 1964, 1962, 1959, 1957, 1954, 1949, 1945, 1940, 1935, 1930, 1925, 1920
938 KEALING AVE N	2014, 2010, 2006, 1991, 1986, 1978, 1973, 1962, 1957, 1920
938 N KEALING AVE	2014, 2010, 2000, 1991, 1990, 1986, 1985, 1980, 1978, 1975, 1973, 1970, 1964, 1962, 1959, 1957, 1954, 1949, 1945, 1940, 1935, 1930, 1925, 1920
939 EWING ST	2014, 2010, 2006, 2000, 1991, 1990, 1986, 1985, 1980, 1978, 1975, 1973, 1970, 1964, 1962, 1959, 1957, 1954, 1949, 1945, 1940, 1935, 1930, 1920
939 EWING ST N	2014, 2010, 2006, 1991, 1986, 1978, 1973, 1962, 1957, 1945, 1925, 1920
939 KEALING AVE N	2014, 2010, 2006, 1991, 1986, 1978, 1973, 1962, 1957, 1930, 1925, 1920
939 N KEALING AVE	2014, 2010, 2000, 1991, 1990, 1986, 1985, 1980, 1978, 1975, 1973, 1970, 1964, 1962, 1959, 1957, 1954, 1949, 1945, 1940, 1935, 1930, 1925, 1920
939 N SHERMAN DR	2014, 2010, 2000, 1991, 1990, 1986, 1985, 1980, 1978, 1975, 1973, 1970, 1964, 1962, 1959, 1957, 1954, 1949, 1945, 1940, 1935, 1930, 1925, 1920
939 SHERMAN DR N	2014, 2010, 2006, 1991, 1990, 1986, 1978, 1973, 1962, 1957, 1920
940 EWING ST	2014, 2010, 2006, 2000, 1991, 1990, 1986, 1985, 1980, 1978, 1975, 1973, 1970, 1964, 1962, 1959, 1957, 1954, 1949, 1945, 1940, 1935, 1930
940 EWING ST N	2014, 2010, 2006, 1991, 1986, 1978, 1973, 1962, 1957, 1945, 1925, 1920
940 KEALING AVE N	2014, 2010, 2006, 1991, 1986, 1978, 1973, 1962, 1957, 1920
940 N EWING ST	2014, 2010, 2000, 1991, 1990, 1986, 1985, 1980, 1978, 1975, 1973, 1970, 1964, 1962, 1959, 1957, 1954, 1949, 1945, 1940, 1935, 1930, 1925, 1920
940 N KEALING AVE	2014, 2010, 2000, 1991, 1990, 1986, 1985, 1980, 1978, 1975, 1973, 1970, 1964, 1962, 1959, 1957, 1954, 1949, 1945, 1940, 1935, 1930, 1925, 1920
940 SHERMAN DR N	2014, 2010, 2006, 2000, 1991, 1990, 1986, 1985, 1980, 1978, 1975, 1973, 1970, 1964, 1962, 1959, 1957, 1954, 1949, 1945, 1935, 1930
941 KEALING AVE N	2014, 2010, 2006, 2000, 1991, 1986, 1978, 1973, 1962, 1957, 1920
941 N KEALING AVE	2014, 2010, 2000, 1991, 1990, 1986, 1985, 1980, 1978, 1975, 1973, 1970, 1964, 1962, 1959, 1957, 1954, 1949, 1945, 1940, 1935, 1930, 1925, 1920
941 N SHERMAN DR	2014, 2010, 2000, 1991, 1990, 1986, 1985, 1980, 1978, 1975, 1973, 1970, 1964, 1962, 1959, 1957, 1954, 1949, 1945, 1940, 1935, 1930, 1925, 1920
941 SHERMAN DR N	2014, 2010, 2006, 1991, 1986, 1978, 1973, 1962, 1957, 1920



## FINDINGS

### Address Researched

### Address Not Identified in Research Source

949 SHERMAN DR N	2014, 2010, 2006, 2000, 1991, 1986, 1978, 1973, 1962, 1957, 1920
950 EWING ST	2014, 2010, 2006, 2000, 1991, 1990, 1986, 1985, 1980, 1978, 1975, 1973, 1970, 1964, 1962, 1959, 1957, 1954, 1949, 1945, 1940, 1935, 1930
950 EWING ST N	2014, 2010, 2006, 2000, 1991, 1990, 1986, 1985, 1980, 1978, 1975, 1973, 1962, 1957, 1945, 1925, 1920
950 SHERMAN DR N	2014, 2010, 2006, 2000, 1991, 1990, 1986, 1985, 1980, 1978, 1975, 1973, 1970, 1964, 1962, 1957, 1940, 1925, 1920
951 EWING ST	2014, 2010, 2006, 2000, 1991, 1990, 1986, 1985, 1980, 1978, 1975, 1973, 1970, 1964, 1962, 1959, 1957, 1954, 1949, 1945, 1940, 1935, 1930, 1920
951 EWING ST N	2014, 2010, 2006, 1991, 1986, 1978, 1973, 1962, 1957, 1945, 1925, 1920
951 KEALING AVE N	2014, 2010, 2006, 2000, 1991, 1986, 1978, 1973, 1962, 1957, 1920
951 N EWING ST	2014, 2010, 2000, 1991, 1990, 1986, 1985, 1980, 1978, 1975, 1973, 1970, 1964, 1962, 1959, 1957, 1954, 1949, 1945, 1940, 1935, 1930, 1925, 1920
951 N KEALING AVE	2014, 2010, 2000, 1991, 1990, 1986, 1985, 1980, 1978, 1975, 1973, 1970, 1964, 1962, 1959, 1957, 1954, 1949, 1945, 1940, 1935, 1930, 1925, 1920
951 N SHERMAN DR	2014, 2010, 2000, 1991, 1990, 1986, 1985, 1980, 1978, 1975, 1973, 1970, 1964, 1962, 1959, 1957, 1954, 1949, 1945, 1940, 1935, 1930, 1925, 1920
951 SHERMAN DR N	2014, 2010, 2006, 1991, 1986, 1978, 1973, 1962, 1957, 1920
952 KEALING AVE N	2014, 2010, 2006, 1991, 1986, 1978, 1973, 1962, 1957, 1920
953 N SHERMAN DR	2014, 2010, 2000, 1991, 1990, 1986, 1985, 1980, 1978, 1975, 1973, 1970, 1964, 1962, 1959, 1957, 1954, 1949, 1945, 1940, 1935, 1930, 1925, 1920
953 SHERMAN DR N	2014, 2010, 2006, 1991, 1986, 1978, 1973, 1962, 1957, 1920
955 EWING ST	2014, 2010, 2006, 2000, 1991, 1990, 1986, 1985, 1980, 1978, 1975, 1973, 1970, 1964, 1962, 1959, 1957, 1954, 1949, 1945, 1940, 1935, 1930, 1920
955 EWING ST N	2014, 2010, 2006, 2000, 1991, 1986, 1978, 1973, 1962, 1957, 1945, 1925, 1920
955 KEALING AVE N	2014, 2010, 2006, 1991, 1986, 1978, 1973, 1962, 1957, 1945, 1920
955 N EWING ST	2014, 2010, 2000, 1991, 1990, 1986, 1985, 1980, 1978, 1975, 1973, 1970, 1964, 1962, 1959, 1957, 1954, 1949, 1945, 1940, 1935, 1930, 1925, 1920
955 N KEALING AVE	2014, 2010, 2000, 1991, 1990, 1986, 1985, 1980, 1978, 1975, 1973, 1970, 1964, 1962, 1959, 1957, 1954, 1949, 1945, 1940, 1935, 1930, 1925, 1920
955 N SHERMAN DR	2014, 2010, 2000, 1991, 1990, 1986, 1985, 1980, 1978, 1975, 1973, 1970, 1964, 1962, 1959, 1957, 1954, 1949, 1945, 1940, 1935, 1930, 1925, 1920
955 SHERMAN DR N	2014, 2010, 2006, 1991, 1986, 1978, 1973, 1962, 1957, 1920
956 EWING ST	2014, 2010, 2006, 2000, 1991, 1990, 1986, 1985, 1980, 1978, 1975, 1973, 1970, 1964, 1962, 1959, 1957, 1954, 1949, 1945, 1940, 1935, 1930
956 EWING ST N	2014, 2010, 2006, 1991, 1986, 1978, 1973, 1962, 1957, 1945, 1925, 1920
956 KEALING AVE N	2014, 2010, 2006, 1991, 1986, 1978, 1973, 1962, 1957, 1920
956 N EWING ST	2014, 2010, 2000, 1991, 1990, 1986, 1985, 1980, 1978, 1975, 1973, 1970, 1964, 1962, 1959, 1957, 1954, 1949, 1945, 1940, 1935, 1930, 1925, 1920
956 N KEALING AVE	2014, 2010, 2000, 1991, 1990, 1986, 1985, 1980, 1978, 1975, 1973, 1970, 1964, 1962, 1959, 1957, 1954, 1949, 1945, 1940, 1935, 1930, 1925, 1920
959 EWING ST	2014, 2010, 2006, 2000, 1991, 1990, 1986, 1985, 1980, 1978, 1975, 1973, 1970, 1964, 1962, 1959, 1957, 1954, 1949, 1945, 1940, 1935, 1930

## FINDINGS

### Address Researched

### Address Not Identified in Research Source

959 EWING ST N	2014, 2010, 2006, 1991, 1986, 1978, 1973, 1962, 1957, 1945, 1925, 1920
959 KEALING AVE N	2014, 2010, 2006, 1991, 1986, 1978, 1973, 1962, 1957, 1920
959 N EWING ST	2014, 2010, 2000, 1991, 1990, 1986, 1985, 1980, 1978, 1975, 1973, 1970, 1964, 1962, 1959, 1957, 1954, 1949, 1945, 1940, 1935, 1930, 1925, 1920
959 N KEALING AVE	2014, 2010, 2000, 1991, 1990, 1986, 1985, 1980, 1978, 1975, 1973, 1970, 1964, 1962, 1959, 1957, 1954, 1949, 1945, 1940, 1935, 1930, 1925, 1920
959 N SHERMAN DR	2014, 2010, 2000, 1991, 1990, 1986, 1985, 1980, 1978, 1975, 1973, 1970, 1964, 1962, 1959, 1957, 1954, 1949, 1945, 1940, 1935, 1930, 1925, 1920
959 SHERMAN DR N	2014, 2010, 2006, 1991, 1986, 1978, 1973, 1962, 1957, 1930, 1920
960 EWING ST	2014, 2010, 2006, 2000, 1991, 1990, 1986, 1985, 1980, 1978, 1975, 1973, 1970, 1964, 1962, 1959, 1957, 1954, 1949, 1945, 1940, 1935, 1930
960 EWING ST N	2014, 2010, 2006, 1991, 1986, 1978, 1973, 1962, 1957, 1945, 1925, 1920
960 KEALING AVE N	2014, 2010, 2006, 1991, 1986, 1978, 1973, 1962, 1957, 1920
960 N EWING ST	2014, 2010, 2000, 1991, 1990, 1986, 1985, 1980, 1978, 1975, 1973, 1970, 1964, 1962, 1959, 1957, 1954, 1949, 1945, 1940, 1935, 1930, 1925, 1920
960 N KEALING AVE	2014, 2010, 2000, 1991, 1990, 1986, 1985, 1980, 1978, 1975, 1973, 1970, 1964, 1962, 1959, 1957, 1954, 1949, 1945, 1940, 1935, 1930, 1925, 1920
962 EWING ST	2014, 2010, 2006, 2000, 1991, 1990, 1986, 1985, 1980, 1978, 1975, 1973, 1970, 1964, 1962, 1959, 1957, 1954, 1949, 1945, 1940, 1935, 1930
962 EWING ST N	2014, 2010, 2006, 1991, 1990, 1986, 1978, 1973, 1962, 1957, 1945, 1925, 1920
962 N EWING ST	2014, 2010, 2000, 1991, 1990, 1986, 1985, 1980, 1978, 1975, 1973, 1970, 1964, 1962, 1959, 1957, 1954, 1949, 1945, 1940, 1935, 1930, 1925, 1920
965 EWING ST	2014, 2010, 2006, 2000, 1991, 1990, 1986, 1985, 1980, 1978, 1975, 1973, 1970, 1964, 1962, 1959, 1957, 1954, 1949, 1945, 1940, 1935, 1930, 1920
965 EWING ST N	2014, 2010, 2006, 1991, 1986, 1978, 1973, 1962, 1957, 1945, 1925, 1920
965 KEALING AVE N	2014, 2010, 2006, 1991, 1986, 1978, 1973, 1962, 1957, 1920
965 N EWING ST	2014, 2010, 2000, 1991, 1990, 1986, 1985, 1980, 1978, 1975, 1973, 1970, 1964, 1962, 1959, 1957, 1954, 1949, 1945, 1940, 1935, 1930, 1925, 1920
965 N KEALING AVE	2014, 2010, 2000, 1991, 1990, 1986, 1985, 1980, 1978, 1975, 1973, 1970, 1964, 1962, 1959, 1957, 1954, 1949, 1945, 1940, 1935, 1930, 1925, 1920
965 N SHERMAN DR	2014, 2010, 2000, 1991, 1990, 1986, 1985, 1980, 1978, 1975, 1973, 1970, 1964, 1962, 1959, 1957, 1954, 1949, 1945, 1940, 1935, 1930, 1925, 1920
965 SHERMAN DR N	2014, 2010, 2006, 1991, 1986, 1978, 1973, 1970, 1964, 1962, 1959, 1957, 1954, 1949, 1945, 1940, 1935, 1930, 1925, 1920
967 EWING ST	2014, 2010, 2006, 2000, 1991, 1990, 1986, 1985, 1980, 1978, 1975, 1973, 1970, 1964, 1962, 1959, 1957, 1954, 1949, 1945, 1940, 1935, 1930, 1920
967 EWING ST N	2014, 2010, 2006, 1991, 1986, 1978, 1973, 1962, 1957, 1945, 1925, 1920
967 N EWING ST	2014, 2010, 2000, 1991, 1990, 1986, 1985, 1980, 1978, 1975, 1973, 1970, 1964, 1962, 1959, 1957, 1954, 1949, 1945, 1940, 1935, 1930, 1925, 1920
977 EWING ST N	2014, 2010, 2006, 1991, 1986, 1978, 1973, 1962, 1957, 1954, 1949, 1945, 1940, 1935, 1930, 1925, 1920

## **Source Page Images Appendix**





N EWING ST 2006

358 EVERGOLD CIR

EVERGOLD CIR 46143 GREENWOOD

1865 MICHAEL Brandy 317-859-8652 5
1886 L INSENFELTER 317-859-8652 5
1889 YOUNG David 00 4
1900 CHATE Brian 00 4
1953 DALEWYN Chelsea 00 +6
1984 STROUD Donovan C 317-801-0834 4

X E 91ST ST COMPTON ST CHESTERBROOK CT

9220 XXXX 00
9222 KULLMANN Debra A 317-416-1292 +6
9226 COULSTON M 317-599-8041 3
9228 RAJICOWIC Maya 00 +6
9230 XXXX 00
9232 XXXX 00
9234 ANTON BROOK 317-468-4269 3

X BARCROFT DR EVERGREEN AVE 46205 INDIANAPOLIS

9303 SODAMIN Dianna 317-218-3255 +6
9309 B ADAMS Linda S 317-815-8918 +6
9310 EGAN William 317-898-8586 +6
9312 SUTTON 317-815-8546 +6
9314 ELIZABETH 317-471-0863 +6
9316 JOHNSON Ronald C 317-471-0863 +6
9318 SPYCHALA Haley 317-218-3356 +6
9320 XXXX 00
9322 XXXX 00
9324 XXXX 00
9326 MARTYNOW Jack 317-415-8528 +6
9328 XXXX 00
9330 KUTTERMAN Nancy 317-846-3490 +6
9331 CARSON C 317-846-3490 +6
9332 LEE Youngkyu 317-471-1297 +6
9334 XXXX 00
9336 XXXX 00
9338 XXXX 00
9340 B GRACUN Xenia 317-844-1838 7
9342 LEE Youngkyu 317-471-1297 +6
9344 HALLAMA Jennifer 317-844-2041 +6
9346 D KATES Tiffany D 317-868-1296 +6
9348 STEELE Michael 317-868-1296 +6
9350 XXXX 00
9352 CISLER Laura 317-844-8191 +6
9401 XXXX 00
9403 LEJEUNE S 317-476-1050 3
9407 SHAGZADA Leman 317-811-9171 +6
9409 XXXX 00
9411 LATOPOV Rashim M 317-656-0357 +6
9413 XXXX 00
9415 THORALDE Sharon 317-566-1805 5

X E FALL CREEK PKWY N WEALTH CODE 0

3512 XXXX 00
3520 BENNETT Jim Jr 317-825-3781 5
3526 WASHINGTON Norma 317-285-3913 5
3527 MARTIN Scott 00
3531 XXXX 00
3532 KHALI Chikoko 00 5
3535 EMMETT Michael 317-825-9979
3548 BENSON R E 317-275-2721 4
3553 EDMONDSON David 00
3555 XXXX 00
3571 HADWOOD David 00
3575 XXXX 00

X FAIRFIELD AVE EVERGREEN AVE 46240 INDIANAPOLIS

8421 ARKIN Andrew 317-255-4363 0
9440 MARTIN J 317-223-1065 0
9445 LIEBIG M 317-233-1712
9450 DICKERSON Robert 317-233-3118 4
9460 MITCHELL Mark 00
9470 SILEXON J 317-231-5370
9472 DEWEESTER Donna 317-231-5370
9480 XXXX 00
9482 JOHNSON Steve 317-231-5370
9486 GIBSON Tony 317-231-5370

X E 84TH ST INDIANAPOLIS

8510 BERNAN JACK A OD 317-257-3331 8
8511 KEMPER CUSTOM BUILDERS 317-256-2389 8
8512 KEMPER CUSTOM BUILDERS 317-256-2389 8
8513 KEMPER CUSTOM BUILDERS 317-256-2389 8
8514 KEMPER CUSTOM BUILDERS 317-256-2389 8
8515 KEMPER CUSTOM BUILDERS 317-256-2389 8
8516 KEMPER CUSTOM BUILDERS 317-256-2389 8
8517 KEMPER CUSTOM BUILDERS 317-256-2389 8
8518 KEMPER CUSTOM BUILDERS 317-256-2389 8
8519 KEMPER CUSTOM BUILDERS 317-256-2389 8
8520 KEMPER CUSTOM BUILDERS 317-256-2389 8

X E 85TH ST INDIANAPOLIS

8620 NORFOLK 317-566-9000 1
8622 STORAGE HERMAN 317-566-9000 1
8624 LINA Maria D 317-561-8167 +6
8646 MCKEAN Marjorie 317-816-0641 5
8650 ... APARTMENTS

X COMPTON ST LAURELWOOD DR

7198 BATTLE Michael 317-823-7079 +6
7199 SHIFFER Stephen 317-823-7079 +6
7204 JONES Ramon 317-823-7079 +6
7205 BERRY Rudy 317-823-7079 +6
7206 BERTRAND Alta 317-823-7079 +6
7207 BOWLINGER J H 317-823-7079 +6
7208 BOURFF J A 317-823-7079 +6
7209 BRINDLEY J 317-823-7079 +6
7210 BROWN GUY 317-823-7079 +6
7211 BRUNNEN M 317-823-7079 +6
7212 CHERNATJ Joyce 317-823-7079 +6
7213 CLEMONS Frederick L 317-823-7079 +6
7214 CRAIG David J 317-823-7079 +6
7215 CURRY James R 317-823-7079 +6
7216 EKERT M A 317-823-7079 +6
7217 GALLARDO F 317-823-7079 +6
7218 GAVER Walter F 317-823-7079 +6
7219 GEE F L 317-823-7079 +6
7220 LAURICHI Alice 317-823-7079 +6
7221 MORGAN William J 317-823-7079 +6
7222 GRIFPIN Paul D 317-823-7079 +6
7223 HERMAN & KITTLE 317-823-7079 +6

X EVERGREEN AVE EVERGREEN DR (99) 46140 GREENFIELD

1312 HALCOMB Michael 317-467-1543 1
1315 COCHRAN James 317-467-1543 1
1316 LINDEN Tyler 00
1317 MOON April 00
1321 RICHARD S Stan 317-467-1747 4
1327 STEINBROOK William 00 3

X MULLBERRY CT X N BLUE RD

1333 MCLEOD L 317-462-2879 2
1335 WILSON Max 317-462-8543 3
1336 SELWING Gregory 00 4
1342 XXXX 00
1343 SELWING Eric 00
1347 BURRIS Sharon 317-467-4954 2
1350 JORDAN Diane 317-462-9104 4
1352 HOBS 317-462-1889 +6
1353 HOBS 317-462-1889 +6

X MULLBERRY CT X N BLUE RD

1354 CARMECHAL G 317-467-4671 9
1357 GABARD Barbara 317-462-4032 4
1384 HESHELMAN Nancy 317-462-6040 3
1387 EDWARDS Missy 00 1

X CYPRESS DR

1379 CARMECHAL G 317-467-4671 9
1384 HESHELMAN Nancy 317-462-6040 3
1387 EDWARDS Missy 00 1

INDIANAPOLIS

9026 FERKINS G C 317-415-4881 4
9028 LEWIS Rashay 317-218-3188 +6
9029 LEWIS Rashay 317-415-1383 +6
9030 SINDLER J 317-859-1898 4
9032 MARROU Pat 317-851-0724 7

X E 91ST ST COMPTON ST CHESTERBROOK CT

9220 XXXX 00
9222 KULLMANN Debra A 317-416-1292 +6
9226 COULSTON M 317-599-8041 3
9228 RAJICOWIC Maya 00 +6
9230 XXXX 00
9232 XXXX 00
9234 ANTON BROOK 317-468-4269 3

X BARCROFT DR EVERGREEN AVE 46205 INDIANAPOLIS

9303 SODAMIN Dianna 317-218-3255 +6
9309 B ADAMS Linda S 317-815-8918 +6
9310 EGAN William 317-898-8586 +6
9312 SUTTON 317-815-8546 +6
9314 ELIZABETH 317-471-0863 +6
9316 JOHNSON Ronald C 317-471-0863 +6
9318 SPYCHALA Haley 317-218-3356 +6
9320 XXXX 00
9322 XXXX 00
9324 XXXX 00
9326 MARTYNOW Jack 317-415-8528 +6
9328 XXXX 00
9330 KUTTERMAN Nancy 317-846-3490 +6
9331 CARSON C 317-846-3490 +6
9332 LEE Youngkyu 317-471-1297 +6
9334 XXXX 00
9336 XXXX 00
9338 XXXX 00
9340 B GRACUN Xenia 317-844-1838 7
9342 LEE Youngkyu 317-471-1297 +6
9344 HALLAMA Jennifer 317-844-2041 +6
9346 D KATES Tiffany D 317-868-1296 +6
9348 STEELE Michael 317-868-1296 +6
9350 XXXX 00
9352 CISLER Laura 317-844-8191 +6
9401 XXXX 00
9403 LEJEUNE S 317-476-1050 3
9407 SHAGZADA Leman 317-811-9171 +6
9409 XXXX 00
9411 LATOPOV Rashim M 317-656-0357 +6
9413 XXXX 00
9415 THORALDE Sharon 317-566-1805 5

X BARCROFT LN EVERGREEN AVE 46240 INDIANAPOLIS

9428 CLECH Richard 317-218-3246 +6
9430 GRIN GRUB C 317-815-8251 7
9432 D BROWN C 317-846-8657
9434 KUYUMJIAN Maria 317-444-2754 4
9438 TANNER Amanda 317-850-0989 +6
9439 HOGAN R 317-815-5542 2
9440 TUCKER Tara 317-845-0282 +6
9442 WILLAS Wendy 317-218-3194 +6
9444 WAGNER William 317-868-6315 +6
9446 WAZEMER V R 317-868-6315 +6
9448 CARPENTER Megan 317-816-0337 +6
9450 HURLEY J 317-859-0916 +6
9452 WAGNER Gregory 317-868-6315 +6
9454 HOFFMAN James B 317-868-6315 +6
9456 HOFFMAN James B 317-815-5713 4

X BARCROFT LN EVERGREEN CT 46240 INDIANAPOLIS

7207 FRESLINGER Gary 317-823-2950 4
7208 XXXX 00
7220 HANCOCK Lee 317-823-2917 5
7222 HNES David 317-826-7462 +6

X COMPTON ST LAURELWOOD DR

7198 BATTLE Michael 317-823-7079 +6
7199 SHIFFER Stephen 317-823-7079 +6
7204 JONES Ramon 317-823-7079 +6
7205 BERRY Rudy 317-823-7079 +6
7206 BERTRAND Alta 317-823-7079 +6
7207 BOWLINGER J H 317-823-7079 +6
7208 BOURFF J A 317-823-7079 +6
7209 BRINDLEY J 317-823-7079 +6
7210 BROWN GUY 317-823-7079 +6
7211 BRUNNEN M 317-823-7079 +6
7212 CHERNATJ Joyce 317-823-7079 +6
7213 CLEMONS Frederick L 317-823-7079 +6
7214 CRAIG David J 317-823-7079 +6
7215 CURRY James R 317-823-7079 +6
7216 EKERT M A 317-823-7079 +6
7217 GALLARDO F 317-823-7079 +6
7218 GAVER Walter F 317-823-7079 +6
7219 GEE F L 317-823-7079 +6
7220 LAURICHI Alice 317-823-7079 +6
7221 MORGAN William J 317-823-7079 +6
7222 GRIFPIN Paul D 317-823-7079 +6
7223 HERMAN & KITTLE 317-823-7079 +6

X EVERGREEN AVE EVERGREEN DR (99) 46140 GREENFIELD

1312 HALCOMB Michael 317-467-1543 1
1315 COCHRAN James 317-467-1543 1
1316 LINDEN Tyler 00
1317 MOON April 00
1321 RICHARD S Stan 317-467-1747 4
1327 STEINBROOK William 00 3

X MULLBERRY CT X N BLUE RD

1333 MCLEOD L 317-462-2879 2
1335 WILSON Max 317-462-8543 3
1336 SELWING Gregory 00 4
1342 XXXX 00
1343 SELWING Eric 00
1347 BURRIS Sharon 317-467-4954 2
1350 JORDAN Diane 317-462-9104 4
1352 HOBS 317-462-1889 +6
1353 HOBS 317-462-1889 +6

X MULLBERRY CT X N BLUE RD

1354 CARMECHAL G 317-467-4671 9
1357 GABARD Barbara 317-462-4032 4
1384 HESHELMAN Nancy 317-462-6040 3
1387 EDWARDS Missy 00 1

X CYPRESS DR

1379 CARMECHAL G 317-467-4671 9
1384 HESHELMAN Nancy 317-462-6040 3
1387 EDWARDS Missy 00 1

INDIANAPOLIS

1390 RUMBLE Ken E 317-462-1467 2
1392 PALM CT 00
1394 COAN Carl 317-462-3035 0
1398 ARMSTRONG Wayne 317-467-0332 2
1402 BAILEY Lash 317-468-0737 2
1406 STINE Robert 317-467-4778 0
1412 ORR Verbynon 00
1415 PATTERSON Peter O 317-468-9785 0
1416 BURTON Richard 00
1422 LONG Dawk 317-467-8282 3
1425 BURNETT Margaret 00
1428 THOMPSON Anil 00
1431 FLACK Chris 317-468-0916 2
1434 SCHRAEDER R K 317-465-0966 0
1437 LANTZ William R 317-462-8203 4
1442 DEKEYSER David M 317-468-0489
1445 BURKIN Mally 317-462-8332 3
1454 RAINBOLT Robert J 317-467-1837 4
1459 HALL James 317-462-3981 2
1466 BURKIN Mally 317-462-8332 3
1471 BAKER Norman 317-468-9978 2
1474 Anthony 00
1477 BLAND Jim 317-468-0967 +6
1482 RUBY James 00 2
1485 XXXX 00
1486 XXXX 00
1530 THOMAS Alexander 317-462-1862 4

X PALM CT WESTVIEW DR WESTVIEW DR WESTVIEW DR

200 WAGNER John H 317-844-4798 4
201 XXXX 00
207 FLETCHER Chae J 317-841-4094
208 STEVENS 317-841-4094
209 WOLFA Carol 00

X MAIN ST W EVERGREEN ST 46142 GREENWOOD

1168 WHITE Dnda 317-844-0940 4
1179 MARGUAT Angela 317-842-2897 7
1182 SIMMERMAN 317-845-8477
1190 SLOTT Robert 317-847-2071
7437 XXXX 00

X MAIN ST W EVERGREEN ST 46143 GREENWOOD

7389 JACOBS T 317-859-3045 5
7391 JACOBS T 317-859-3045 5
7374 JEFFERS C L 317-859-1832 6
7376 STERN D A 317-859-1832 6
7381 STAMMERER 317-859-1832 6
7387 GARNETT MORRIS 317-858-8784 7
7388 KING David 00
7395 HUBBARD Michael 317-821-0625 4
7409 THOMPSON Shirley 317-858-0709 7
7404 MALCOLME Norman 00 3
7437 XXXX 00

X KELLUM DR INDIANAPOLIS

7389 JACOBS T 317-859-3045 5
7391 JACOBS T 317-859-3045 5
7374 JEFFERS C L 317-859-1832 6
7376 STERN D A 317-859-1832 6
7381 STAMMERER 317-859-1832 6
7387 GARNETT MORRIS 317-858-8784 7
7388 KING David 00
7395 HUBBARD Michael 317-821-0625 4
7409 THOMPSON Shirley 317-858-0709 7
7404 MALCOLME Norman 00 3
7437 XXXX 00

X KELLUM DR INDIANAPOLIS

7389 JACOBS T 317-859-3045 5
7391 JACOBS T 317-859-3045 5
7374 JEFFERS C L 317-859-1832 6
7376 STERN D A 317-859-1832 6
7381 STAMMERER 317-859-1832 6
7387 GARNETT MORRIS 317-858-8784 7
7388 KING David 00
7395 HUBBARD Michael 317-821-0625 4
7409 THOMPSON Shirley 317-858-0709 7
7404 MALCOLME Norman 00 3
7437 XXXX 00

X CLARION DR INDIANAPOLIS

7378 BATTLE Michael 317-823-7079 +6
7379 SHIFFER Stephen 317-823-7079 +6
7384 JONES Ramon 317-823-7079 +6
7385 BERRY Rudy 317-823-7079 +6
7386 BERTRAND Alta 317-823-7079 +6
7387 BOWLINGER J H 317-823-7079 +6
7388 BOURFF J A 317-823-7079 +6
7389 BRINDLEY J 317-823-7079 +6
7390 BROWN GUY 317-823-7079 +6
7391 BRUNNEN M 317-823-7079 +6
7392 CHERNATJ Joyce 317-823-7079 +6
7393 CLEMONS Frederick L 317-823-7079 +6
7394 CRAIG David J 317-823-7079 +6
7395 CURRY James R 317-823-7079 +6
7396 EKERT M A 317-823-7079 +6
7397 GALLARDO F 317-823-7079 +6
7398 GAVER Walter F 317-823-7079 +6
7399 GEE F L 317-823-7079 +6
7400 LAURICHI Alice 317-823-7079 +6
7401 MORGAN William J 317-823-7079 +6
7402 GRIFPIN Paul D 317-823-7079 +6
7403 HERMAN & KITTLE 317-823-7079 +6

X CLARION DR INDIANAPOLIS

7378 BATTLE Michael 317-823-7079 +6
7379 SHIFFER Stephen 317-823-7079 +6
7384 JONES Ramon 317-823-7079 +6
7385 BERRY Rudy 317-823-7079 +6
7386 BERTRAND Alta 317-823-7079 +6
7387 BOWLINGER J H 317-823-7079 +6
7388 BOURFF J A 317-823-7079 +6
7389 BRINDLEY J 317-823-7079 +6
7390 BROWN GUY 317-823-7079 +6
7391 BRUNNEN M 317-823-7079 +6
7392 CHERNATJ Joyce 317-823-7079 +6
7393 CLEMONS Frederick L 317-823-7079 +6
7394 CRAIG David J 317-823-7079 +6
7395 CURRY James R 317-823-7079 +6
7396 EKERT M A 317-823-7079 +6
7397 GALLARDO F 317-823-7079 +6
7398 GAVER Walter F 317-823-7079 +6
7399 GEE F L 317-823-7079 +6
7400 LAURICHI Alice 317-823-7079 +6
7401 MORGAN William J 317-823-7079 +6
7402 GRIFPIN Paul D 317-823-7079 +6
7403 HERMAN & KITTLE 317-823-7079 +6

X CAMFIELD CT EVANVA WAY 46236 INDIANAPOLIS

7745 FORBES M P 317-826-1338 4
7746 STUBAUGHUS J 317-826-1338 4
7857 SPIES Phil 317-826-7408 0
7869 O TAYLOR Sandra 317-826-7408 0
7979 BRYAN Greg S 317-826-7188 0

INDIANAPOLIS

1141 XXXX 00
1144 GRANT Stevie L 317-638-0203 +6
1145 STACK Andrew 00 3
1146 COAN Carl 317-462-3035 0
1148 XXXX 00
1152 BROWN Kendall 317-638-2393 4
1153 TRIVETT Roseann 317-638-9560 3
1156 CORNETT Robert 00 4
1157 SCHOFER R 317-632-7867
1201 JONES Thomas 317-638-9542 +6
1202 HOWARD Jacqueline 317-638-3514 +6
1203 WILLMS Stephanie 317-638-9860 +6
1204 KNAUD Larry 317-638-3225 +6
1206 PAIZ Vaid 317-638-3225 +6
1208 HERRON Greg 317-638-3225 +6
1210 MORGAN Jeffrey L 317-638-3225 +6
1214 SCHAFER K 317-638-2094 2
1215 BORGES Steve J 317-638-3225 +6
1216 HENDRIX Marcia 317-638-2275
1221 MANUEL S 317-638-3225 +6
1222 GOVERNMENT FINANCIAL SVCS INC 317-638-3225 +6
1223 DIARRON LARRY 317-638-3225 +6
1224 BOWEN O 317-638-3225 +6
1225 BOWEN O 317-638-3225 +6
1226 BOWEN O 317-638-3225 +6
1227 BOWEN O 317-638-3225 +6
1228 BOWEN O 317-638-3225 +6
1229 BOWEN O 317-638-3225 +6
1230 BOWEN O 317-638-3225 +6
1231 BOWEN O 317-638-3225 +6
1232 BOWEN O 317-638-3225 +6
1233 BOWEN O 317-638-3225 +6
1234 BOWEN O 317-638-3225 +6
1235 BOWEN O 317-638-3225 +6
1236 BOWEN O 317-638-3225 +6
1237 BOWEN O 317-638-3225 +6

X ORANGE ST EWBANK CT (97) 46133 CAMBY

7389 JACOBS T 317-859-3045 5
7391 JACOBS T 317-859-3045 5
7374 JEFFERS C L 317-859-1832 6
7376 STERN D A 317-859-1832 6
7381 STAMMERER 317-859-1832 6
7387 GARNETT MORRIS 317-858-8784 7
7388 KING David 00
7395 HUBBARD Michael 317-821-0625 4
7409 THOMPSON Shirley 317-858-0709 7
7404 MALCOLME Norman 00 3
7437 XXXX 00

X ORANGE ST EWBANK CT (97) 46133 CAMBY

7389 JACOBS T 317-859-3045 5
7391 JACOBS T 317-859-3045 5
7374 JEFFERS C L 317-859-1832 6
7376 STERN D A 317-859-1832 6
7381 STAMMERER 317-859-1832 6
7387 GARNETT MORRIS 317-858-8784 7
7388 KING David 00
7395 HUBBARD Michael 317-821-0625 4
7409 THOMPSON Shirley 317-858-0709 7
7404 MALCOLME Norman 00 3
7437 XXXX 00

X KELLUM DR INDIANAPOLIS

7389 JACOBS T 317-859-3045 5
7391 JACOBS T 317-859-3045 5
7374 JEFFERS C L 317-859-1832 6
7376 STERN D A 317-859-1832 6
7381 STAMMERER 317-859-1832 6
7387 GARNETT MORRIS 317-858-8784 7
7388 KING David 00
7395 HUBBARD Michael 317-821-0625 4
7409 THOMPSON Shirley 317-858-0709 7
7404 MALCOLME Norman 00 3
7437 XXXX 00

X KELLUM DR INDIANAPOLIS

7389 JACOBS T 317-859-3045 5
7391 JACOBS T 317-859-3045 5
7374 JEFFERS C L 317-859-1832 6
7376 STERN D A 317-859-1832 6
7381 STAMMERER 317-859-1832 6
7387 GARNETT MORRIS 317-858-8784 7
7388 KING David 00
7395 HUBBARD Michael 317-821-0625 4
7409 THOMPSON Shirley 317-858-0709 7
7404 MALCOLME Norman 00 3
7437 XXXX 00

N KEALING AVE 2006

494

N KATHERINE DR

INDIANAPOLIS

THE HAINES COMPANY DIRECTORY

2006

N KATHERINE DR 46226 INDIANAPOLIS

WEALTH CODE 7

LAWRENCE AREA

4810 COOMER Jod 317-545-9071 1
4811 WELINGTON Tamara 317-568-1599 2
4814 ELSON Alisa 317-647-4214 +6
4817 WELLS Jody 317-548-9845 7
4820 BRUFF May 317-541-9865 4
4824 EDWARDS Lashela 317-541-9865 4
4828 MCCLINLEY John C 317-546-3039 +6
4829 MEYERS Herman C Jr 317-546-9775 5
4832 YORK Walter F 317-546-0303 5
4833 MEYERS David 317-545-9804 4
4838 BRIDGEWATER Marlene 317-547-4538
4842 KELLEY SANDLIN Sherry 317-646-8227
4843 SANKIN Charles 317-547-6796 2
4846 DEEM Jason 317-547-9000 3
4849 XXXX 3
4850 HURST Tracy 317-546-7782 9
4852 DANNAHER Tony 317-546-7096 8
4856 SAUNDERS R V 317-541-1774 3
4859 WILLIAMS M K 317-541-1774 3
4860 WILLIAMS M Y 317-546-0597 7
4861 DEEM Sherry 317-546-9865 4
4863 BRUFF Martin 317-546-9865 4
4864 BURNETT E 317-545-9010 4
4866 HALL Y 317-546-9865 4
4869 HARRIS D 317-546-9865 4
4872 XXXX 3
4875 MARSH Steven R 317-545-3797 4
4876 LEEM K 317-541-1573 4
4880 SCHMERYELI E 317-542-0009 +6

X E 49TH ST

4902 XXXX 3
4903 SANDERS Ethel 317-568-0431 4
4907 XXXX 3
4908 SAUNDERS J 317-541-1814 +6
4913 SHORT Carolyn 317-541-1814 +6
4914 RUTLEDGE Roberta 317-545-1473 4
4919 XXXX 3
4923 LAWRENCE BRIAN 317-545-1453 +6
4924 LAWRENCE Brian 317-545-1453 +6
4929 XXXX 3
4930 XXXX 3
4933 ARAS Henry 317-562-9903 +6
4934 CARTER Debra M 317-545-1598 +6
4939 XXXX 3
4943 ROBINSON Yolanda 317-547-2065 4
4944 CARTER Ricky 317-545-1789 4
4948 HARVEY C 317-541-1789 +6
4949 MCCAFFERY Thomas 317-545-1145 2
4955 HWITT David W 317-545-1145 2

X KAREN DR

5002 DEHOVSY Maria 317-546-5716 3
5008 WOODRIDGE David 317-545-1810 2
5014 TATE Coy 317-545-1810 2
1 BUS 82 RES 8 NEW

S KATHERINE DR 46217 INDIANAPOLIS

WEALTH CODE 7

X LOUISE DR

7525 GILLEY Herbert 317-545-1862 5
7533 CARSON Lef 317-545-1862 5
7536 ANNFIELD Brandon 317-545-1862 5
7539 GOSLIN Timothy G 317-589-7605 9
7707 PHILLIPS Donald W 317-588-2555 6
7719 FARRELL Timothy 317-588-2555 6
7720 KIRKCONNOR Katherine 317-865-1448 4
7727 SEEZES Frank 317-881-1374 3
7731 BRAYNT Tamara K 317-881-1374 3
LAWRENCE Danny 317-545-1862 5

X DEER TRAIL DR

KATHI DR 46237 INDIANAPOLIS
WEALTH CODE 4

X REDFERN DR

4525 GABBERT William 317-789-9669 4
4530 OSBORN Jonna 317-784-7348 +6
4570 REID Rhonda 317-784-7348 +6
4585 B OLIVETT Helen 317-784-7348 +6
4591 WOODS Ann T 317-789-1550 +6
4589 COLE Bryan 317-781-1232 4
4597 SANTOS Maria 317-789-8533 1
4587 CARLIN Isabella 317-789-8533 1
4600 TIEWELL Jacob 317-781-8231 5
4610 BURNINGO Kerry 317-789-8546 +6
4617 LOMAX P 317-782-4557 +6
4613 BRYANT Ronald 317-781-1884 +6
4616 CARVER Stephanie 317-782-1062 +6
4614 A HOOK Jesse B 317-784-1417 2
4614 C WYER R 317-784-2081 4
4617 CLUCK B 317-781-0007 1
4618 B GOODWIN Eric V 317-783-0786 1
4618 DICKERSON Tiffany 317-786-3151 +6
4621 BOTTJ Heather 317-784-8242 +6
4622 HENSLEY Dorothy P 317-786-8534 +6
4624 LANE Leticia 317-782-3745 5
C NEWMAN E 317-787-8239 3
4625 MONTAGNA Michael 317-222-5000 +6
4631 . . . . . APARTMENTS
CROSE Bailey 317-789-3382 4
A FRENCH Raymond D 317-791-8931 8
MERS Tracy 317-222-8218 +6
MYER Tracy 317-789-2038 +6
RYERS Talayna 317-794-4063 +6
STARNS Lene 317-790-1003 4
4632 BRAY M 317-780-6335 4
4633 JACKSON Shanah 317-222-8337 +6
4634 DEONNE Sherron 317-786-8534 +6
LAWSON Justin 317-784-8242 +6
4639 CORK Andar 317-786-8129 +6
WELLS LAWD 317-222-8475 +6
4641 TAYLORS R 317-791-1154 5
0 BUS 41 RES 19 NEW

KATHIE CT 46143 GREENWOOD

WEALTH CODE 9

5203 BLACKBURN Paul G 317-889-8199
5217 GANDOLPH David A 317-882-2864
5222 TAYLOR Amanda 317-882-2864
5223 LEAVEN Jason 317-882-2864
5224 EDWARDS Dustin 317-887-3278
5245 LUCAS Lary 317-885-5663 4
X HORIZON BLVD
0 BUS 6 RES 0 NEW
KATHLEEN ST 46234 INDIANAPOLIS
WEALTH CODE B
CLEMONT AREA
X BRIDGEPORT RD
6813 GRIMES Mary 317-293-1900 7
6820 GRAMAM Edw T 317-293-2505
6823 COBBEL Adolph L 317-291-7506
6830 BROCKMAN Thom R 317-299-7422
6831 ANDERSON Ronald Jr 317-293-8555 3
6840 XXXX 3
6841 LORRY Mary 317-293-2505
6843 SCOTTEN Richard L 317-291-9468
6849 FLEMING Robert 317-299-5008 +6
X THOMAS RD
8820 RIDGE Nathaniel 317-292-4010 4
8825 LEWIS Brandy 317-262-4508 +6
8830 RYAN Holly 317-293-0060
8861 HALL Holly 317-262-4010 4
8865 THORNE Buddy 317-293-1900 7
8910 ELDER Henry R 317-291-1444
8918 WALTON P 317-291-2785
8920 RYAN 317-293-0060
8923 SURBER Jack L 317-293-2901
8930 STEELZIE Bonnie 317-293-0060
8950 PRIDGE Jose J 317-293-0782
8951 CARSON J 317-293-4010
8940 SOLIURES Henry 317-293-2901
8945 WALTON P 317-291-2785
8950 STEELZIE Bonnie 317-293-0060
8950 PRIDGE Jose J 317-293-0782
9109 XXXX 3
9116 ROBERTS Grant 317-297-5762 9
X N ELIZABETH ST
X MABEL ST
0 BUS 27 RES 2 NEW
W KATHLEEN CT 46055 MC CORDSVILLE
WEALTH CODE 8
6022 NELSON Daniel L 317-335-2144
6057 HALL Tony 317-335-2144
6069 WESEL Richard L 317-335-3559
6078 KASER David 317-335-2144
6079 ANAM Kyle 317-335-2419 7
6079 SKORAK Leonard J 317-335-2419 7
6104 XXXX 3
6104 SULLIVAN E M 317-335-2300
6125 JUENGER Walter 317-335-3567
6127 GRIGGON Scott 317-335-2144
6147 GRINLEY Louis E 317-335-2452
6150 COBB Kenneth 317-335-3365
6171 WALCOTT Delmar 317-335-2417
6172 SPRINGER Gene P 317-335-2420
0 BUS 16 RES 0 NEW
KATHRYN CT (04) 46118 CLAYTON
WEALTH CODE 8
300 CRANEY Norman R 317-838-7274 4
310 BEAL J 317-838-7274 4
315 BREWER Herbert 317-838-7274 4
318 BRYANT Tamara K 317-838-7274 4
LAWRENCE Danny 317-545-1862 5
0 BUS 4 RES 0 NEW
KATHRYN DR 46231 INDIANAPOLIS
WEALTH CODE 9
4438 BELL Clyde Jr 317-839-0415 4
4456 JARRETT Carl R 317-839-0415 4
0 BUS 2 RES 0 NEW
KATHRYN DR 46228 INDIANAPOLIS
WEALTH CODE 9
X W 58TH ST
5896 JOHNSON R Caesar 317-253-8684
5899 JONES Rose 317-253-8684
5818 MCKENZIE Miltred 317-251-7830
5838 KECOUGH T 317-253-8684
5858 BROWN Gene J 317-253-4212
5859 LOMBAS T 317-251-2949
0 BUS 0 RES 0 NEW
P OWELL Charles Ray 317-251-9049
5861 DANNIOWE John 317-253-7101
5860 ASH Pauline 317-251-6723
X W 59TH ST
0 BUS 10 RES 0 NEW
KATHY DR 46112 BROWNSBURG
WEALTH CODE 3
X ACRE LN
7532 FARBER Gary K 317-858-0934 7
7555 WINTERS Jean 317-858-5300 4
7556 CORNART Roy 317-852-3809
7575 IRELAND Mark 317-858-0934 4
7576 SENEMAC Leslie 317-858-0212 +6
7603 HENSLEY Lige 317-858-0934 4
7602 JUSTICE Robert 317-852-2938 6
7625 XXXX 3
7652 MCINTYRE John 317-852-2129 4
7653 WICKERSON P 317-852-2938 6
7676 WYSSONG Jennifer R 317-858-9380 1
7699 XXXX 3
7699 BARKAN Edward 317-858-9380 1
BROWNING Raymond 317-852-2110 +6
X JENNIFER LN
7699 DAVIS Michael B 317-852-7116
0 BUS 16 RES 2 NEW

KATHY ST 46143 GREENWOOD

WEALTH CODE 5

X VINDALE DR

1800 STEWART X J 317-859-9344 9
1808 WELLS Harry Jr 317-858-7966 9
1818 XXXX 3
1828 DEFEW Aaron J 317-855-0079 +6
1838 XXXX 3
1848 CARTER Amy 317-855-0079 +6
1858 CARTER Amy 317-855-0079 +6
X FAIR-POINT DR
X MEYER ST
1960 LIGHT Larry 317-882-4439 7
1970 MURRAY R L 317-882-4439 7
1980 XXXX 3
1990 SOUTHWARD C W 317-887-9616 4
X TIMBERLINE DR
2000 SMITH Timothy 317-883-0325 5
2010 ELLIOTT Larry P 317-881-7706
2020 TRUBIA Collette 317-882-7655 9
2030 RENICK Michael 317-858-1514 2
2040 XXXX 3
2050 ROBINETTE Dawn 317-888-1130 4
2060 PRINETT Ronald D 317-881-2269 4
2070 FOLEY Ben J 317-887-0533
MORBUS Richard T 317-882-0538 +6
2080 WILLIAMS Lee 317-858-0521 5
0 BUS 23 RES 4 NEW

KATIE CT 46168 PLAINFIELD

WEALTH CODE 9

6810 LEACH David 317-839-8367
6812 WELSH Richard E 317-839-8647
6813 LEEDER Robert 317-839-8652
6830 FARRIS John 317-839-8652
6835 BEAL Bart A 317-839-2878
6860 FISHER Doug 317-839-8652
6870 SAXMAN Ron 317-839-5537
6891 MCINTOSH John 317-839-2441
6893 ALLEN Buf 317-839-5537

X RANSEL DR

X N ELIZABETH ST

X MABEL ST

0 BUS 27 RES 2 NEW

W KATHLEEN CT 46055 MC CORDSVILLE

WEALTH CODE 8

6022 NELSON Daniel L 317-335-2144
6057 HALL Tony 317-335-2144
6069 WESEL Richard L 317-335-3559
6078 KASER David 317-335-2144
6079 ANAM Kyle 317-335-2419 7
6079 SKORAK Leonard J 317-335-2419 7
6104 XXXX 3
6104 SULLIVAN E M 317-335-2300
6125 JUENGER Walter 317-335-3567
6127 GRIGGON Scott 317-335-2144
6147 GRINLEY Louis E 317-335-2452
6150 COBB Kenneth 317-335-3365
6171 WALCOTT Delmar 317-335-2417
6172 SPRINGER Gene P 317-335-2420
0 BUS 16 RES 0 NEW

KATHRYN CT (04) 46118 CLAYTON

WEALTH CODE 8

300 CRANEY Norman R 317-838-7274 4
310 BEAL J 317-838-7274 4
315 BREWER Herbert 317-838-7274 4
318 BRYANT Tamara K 317-838-7274 4
LAWRENCE Danny 317-545-1862 5
0 BUS 4 RES 0 NEW

KATHRYN DR 46231 INDIANAPOLIS

WEALTH CODE 9

4438 BELL Clyde Jr 317-839-0415 4
4456 JARRETT Carl R 317-839-0415 4
0 BUS 2 RES 0 NEW

KATHRYN DR 46228 INDIANAPOLIS

WEALTH CODE 9

X W 58TH ST

5896 JOHNSON R Caesar 317-253-8684
5899 JONES Rose 317-253-8684
5818 MCKENZIE Miltred 317-251-7830
5838 KECOUGH T 317-253-8684
5858 BROWN Gene J 317-253-4212
5859 LOMBAS T 317-251-2949
0 BUS 0 RES 0 NEW

P OWELL Charles Ray 317-251-9049
5861 DANNIOWE John 317-253-7101
5860 ASH Pauline 317-251-6723

X W 59TH ST

0 BUS 10 RES 0 NEW

KATHY DR 46112 BROWNSBURG

WEALTH CODE 3

X ACRE LN

7532 FARBER Gary K 317-858-0934 7
7555 WINTERS Jean 317-858-5300 4
7556 CORNART Roy 317-852-3809
7575 IRELAND Mark 317-858-0934 4
7576 SENEMAC Leslie 317-858-0212 +6
7603 HENSLEY Lige 317-858-0934 4
7602 JUSTICE Robert 317-852-2938 6
7625 XXXX 3
7652 MCINTYRE John 317-852-2129 4
7653 WICKERSON P 317-852-2938 6
7676 WYSSONG Jennifer R 317-858-9380 1
7699 XXXX 3
7699 BARKAN Edward 317-858-9380 1
BROWNING Raymond 317-852-2110 +6
X JENNIFER LN
7699 DAVIS Michael B 317-852-7116
0 BUS 16 RES 2 NEW

KATHY ST 46143 GREENWOOD

WEALTH CODE 5

X VINDALE DR

1800 STEWART X J 317-859-9344 9
1808 WELLS Harry Jr 317-858-7966 9
1818 XXXX 3
1828 DEFEW Aaron J 317-855-0079 +6
1838 XXXX 3
1848 CARTER Amy 317-855-0079 +6
1858 CARTER Amy 317-855-0079 +6
X FAIR-POINT DR
X MEYER ST
1960 LIGHT Larry 317-882-4439 7
1970 MURRAY R L 317-882-4439 7
1980 XXXX 3
1990 SOUTHWARD C W 317-887-9616 4
X TIMBERLINE DR
2000 SMITH Timothy 317-883-0325 5
2010 ELLIOTT Larry P 317-881-7706
2020 TRUBIA Collette 317-882-7655 9
2030 RENICK Michael 317-858-1514 2
2040 XXXX 3
2050 ROBINETTE Dawn 317-888-1130 4
2060 PRINETT Ronald D 317-881-2269 4
2070 FOLEY Ben J 317-887-0533
MORBUS Richard T 317-882-0538 +6
2080 WILLIAMS Lee 317-858-0521 5
0 BUS 23 RES 4 NEW

KATIE CT 46168 PLAINFIELD

WEALTH CODE 9

6810 LEACH David 317-839-8367
6812 WELSH Richard E 317-839-8647
6813 LEEDER Robert 317-839-8652
6830 FARRIS John 317-839-8652
6835 BEAL Bart A 317-839-2878
6860 FISHER Doug 317-839-8652
6870 SAXMAN Ron 317-839-5537
6891 MCINTOSH John 317-839-2441
6893 ALLEN Buf 317-839-5537

X RANSEL DR

X N ELIZABETH ST

X MABEL ST

0 BUS 27 RES 2 NEW

W KATHLEEN CT 46055 MC CORDSVILLE

WEALTH CODE 8

6022 NELSON Daniel L 317-335-2144
6057 HALL Tony 317-335-2144
6069 WESEL Richard L 317-335-3559
6078 KASER David 317-335-2144
6079 ANAM Kyle 317-335-2419 7
6079 SKORAK Leonard J 317-335-2419 7
6104 XXXX 3
6104 SULLIVAN E M 317-335-2300
6125 JUENGER Walter 317-335-3567
6127 GRIGGON Scott 317-335-2144
6147 GRINLEY Louis E 317-335-2452
6150 COBB Kenneth 317-335-3365
6171 WALCOTT Delmar 317-335-2417
6172 SPRINGER Gene P 317-335-2420
0 BUS 16 RES 0 NEW

KATHRYN CT (04) 46118 CLAYTON

WEALTH CODE 8

300 CRANEY Norman R 317-838-7274 4
310 BEAL J 317-838-7274 4
315 BREWER Herbert 317-838-7274 4
318 BRYANT Tamara K 317-838-7274 4
LAWRENCE Danny 317-545-1862 5
0 BUS 4 RES 0 NEW

KATHRYN DR 46231 INDIANAPOLIS

WEALTH CODE 9

4438 BELL Clyde Jr 317-839-0415 4
4456 JARRETT Carl R 317-839-0415 4
0 BUS 2 RES 0 NEW

KATHRYN DR 46228 INDIANAPOLIS

WEALTH CODE 9

X W 58TH ST

5896 JOHNSON R Caesar 317-253-8684
5899 JONES Rose 317-253-8684
5818 MCKENZIE Miltred 317-251-7830
5838 KECOUGH T 317-253-8684
5858 BROWN Gene J 317-253-4212
5859 LOMBAS T 317-251-2949
0 BUS 0 RES 0 NEW

P OWELL Charles Ray 317-251-9049
5861 DANNIOWE John 317-253-7101
5860 ASH Pauline 317-251-6723

X W 59TH ST

0 BUS 10 RES 0 NEW

KATHY DR 46112 BROWNSBURG

WEALTH CODE 3

X ACRE LN

7532 FARBER Gary K 317-858-0934 7
7555 WINTERS Jean 317-858-5300 4
7556 CORNART Roy 317-852-3809
7575 IRELAND Mark 317-858-0934 4
7576 SENEMAC Leslie 317-858-0212 +6
7603 HENSLEY Lige 317-858-0934 4
7602 JUSTICE Robert 317-852-2938 6
7625 XXXX 3
7652 MCINTYRE John 317-852-2129 4
7653 WICKERSON P 317-852-2938 6
7676 WYSSONG Jennifer R 317-858-9380 1
7699 XXXX 3
7699 BARKAN Edward 317-858-9380 1
BROWNING Raymond 317-852-2110 +6
X JENNIFER LN
7699 DAVIS Michael B 317-852-7116
0 BUS 16 RES 2 NEW

2783 LUNSFORD Christa 317-859-9344 9
2784 BOWMAN Dallas 317-859-9344 9
2784 WATERS D M 317-859-9344 9
2784 FORS Jack F 317-859-9344 9
2784 WINGS Earl 317-859-9344 9
2784 FREEMAN Sandra 317-859-9344 9
2784 HUTCHISON S C 317-859-9344 9
2805 PERGEL Edw C 317-859-9344 9
2805 BOZYMSKI V W 317-859-9344 9
2816 BRADLEY Eddie 317-859-9344 9
2816 TERRY L Jr 317-859-9344 9
2825 XXXX 3
MERCURY DR
0 BUS 35 RES 3 NEW
S KAY LN (99) 46164 NINEVEH
WEALTH CODE 6
X W LAKEVIEW DR
X S ADLER DR
8492 C ALLON Darlene 317-833-2953 9
0 BUS 1 RES 0 NEW
KAYAK CT 46236 INDIANAPOLIS
WEALTH CODE 9
11404 PETR John 317-820-8123
11414 WAGE Joe D 317-820-8123
11424 RIBERTS B 317-820-8123
11424 CONSULTING 317-820-8123
11424 BATTAS David 317-820-8123
11434 LANZA C 317-820-8123
11434 KARP John R 317-820-8123
11444 SCHULTZES R J 317-820-8123
11444 RAY L 317-820-8123
11444 MICHAEL Ray 317-820-8123
11455 JACKSON Janet 317-820-8123
X TWIN POINTE CIR
0 BUS 12 RES 0 NEW
KAYENTA CT 46226 INDIANAPOLIS
X E 3RD ST
3355 EXHAUST 317-898-7444 3
WAREHOUSE
0 BUS 0 RES 0 NEW
KAYLA DR 46234 INDIANAPOLIS
WEALTH CODE 5
X COUNTRY CHARM DR
1832 ARNONE Sander 317-839-8652
1831 PICKEL Teresa 317-839-8652
1838 XXXX 3
1838 XXXX 3
1842 NORTON Anthony 317-839-8652
1843 FARGES Patrick J 317-839-8652
X KOUSA DR
1715 HULLMANN Mark 317-721-7288 +6
X COUNTRY CLUB BLVD
1734 DARNELL Keith M 317-271-6055 4
1833 KAHRE Joseph 317-271-7288 +6
STODOLSKY Milan 317-271-7288 +6
1834 GRAMANN Robert E 317-271-6055 4
1839 JONES Jason 317-271-6055 4
1840 WILSON Robert E 317-271-6055 4
1845 MITCHELL Barbie 317-271-5006 1
1846 DELUCA Brian 317-271-3374 2
1852 XXXX 3
X COUNTRY MEADOWS DR
0 BUS 17 RES 1 NEW
KAYMAR DR 46122 DANVILLE
WEALTH CODE 7
X CRESTWOOD LN
258 MEYERS FRANK H 317-745-8115
X TAYLOR PRR RES
0 BUS



EWING ST N 2000

THE HAINES COMPANY'S DIRECTORY

EVIAN WAY 46236 INDIANAPOLIS

Table with 3 columns: Address, Phone, Name. Includes listings for 7845 STAMBAUGH J, 7571 RAMBOUD, 7579 SIFES, etc.

EVISON 46203 INDIANAPOLIS

WEALTH CODE 0 0

X PROSPECT

Table with 3 columns: Address, Phone, Name. Includes listings for 1192 XXXX, 1119 XXXX, 1120 SAMBERS Geo L, etc.

X ORANGE

PLESNT RN PKWY N DR

Table with 3 columns: Address, Phone, Name. Includes listings for 1203 XXXX, 1204 KNEPL, 1206 CARTER Bruce S, etc.

EWBANK CT (97) 46113 CAMBY

WEALTH CODE 7 0

Table with 3 columns: Address, Phone, Name. Includes listings for 7387 PIPER Anna, 7374 JEFFERSON, 7371 STERN D L, etc.

EWING N 46201 INDIANAPOLIS

WEALTH CODE 1 8

X WASHINGTON E

Table with 3 columns: Address, Phone, Name. Includes listings for 4 SMITH R, 6 XXXX, 12 XXXX, etc.

INDIANAPOLIS

Table with 3 columns: Address, Phone, Name. Includes listings for 84 JOHNSON Debra, 92 XXXX, 905 XXXX, etc.

ZIP CODE 46220 INDIANAPOLIS

WEALTH CODE 2 2

X 10TH E

Table with 3 columns: Address, Phone, Name. Includes listings for 1015 XXXX, 1012 XXXX, 1020 CLARK David, etc.

X 5TH E

Table with 3 columns: Address, Phone, Name. Includes listings for 5614 EMATA Paerco, 5614 DEMUNBRUN Carme, 5614 DEMUNBRUN David M, etc.

X 10TH E

Table with 3 columns: Address, Phone, Name. Includes listings for 1201 XXXX, 1202 BAHNOLZER Louie, 1205 TAYLOR Scott, etc.

X 5TH E

Table with 3 columns: Address, Phone, Name. Includes listings for 1311 XXXX, 1314 XXXX, 1315 XXXX, etc.

INDIANAPOLIS

Table with 3 columns: Address, Phone, Name. Includes listings for 1555 STRAUSSER Dana, 1525 XXXX, 1530 CASSADA Joanne M, etc.

ZIP CODE 46220 INDIANAPOLIS

WEALTH CODE 2 2

X 5TH E

Table with 3 columns: Address, Phone, Name. Includes listings for 5716 SWENSON Raymond, 5720 STRINE Lisa, 5721 STRINE Michael, etc.

X 6TH E

Table with 3 columns: Address, Phone, Name. Includes listings for 5906 WALNUT Raymond A, 5906 HALCOMB Lowell T, 5903 JEFFERY Russell H, etc.

X 6TH E

Table with 3 columns: Address, Phone, Name. Includes listings for 6104 XXXX, 6115 ROLLISON Kent, 6134 XXXX, etc.

X 6TH E

Table with 3 columns: Address, Phone, Name. Includes listings for 6402 EDWARDS Brandon, 6404 XXXX, 6408 SMITH Faye, etc.

INDIANAPOLIS

Table with 3 columns: Address, Phone, Name. Includes listings for 108 PEARL E, 130 XXXX, 130 XXXX, etc.

ZIP CODE 46203 INDIANAPOLIS

WEALTH CODE 0 0

X PROSPECT

Table with 3 columns: Address, Phone, Name. Includes listings for 1058 ACCURATE MACH CO, 1128 MCATEE Brenda, 1128 NIEL Rich, etc.

X MORRIS E

Table with 3 columns: Address, Phone, Name. Includes listings for 1145 FERUSION Nann, 1145 COMBS Chester Jr, 1145 COMBS Chester K, etc.

X NATIONAL AV

Table with 3 columns: Address, Phone, Name. Includes listings for 3704 STAFFORD Donald O, 3710 MILLER Gary, 3710 CONWAY John D, etc.

X NATIONAL AV

Table with 3 columns: Address, Phone, Name. Includes listings for 3906 DENVER John, 3906 WELSH Christopher G, 3910 CARSON Paul E, etc.

INDIANAPOLIS

Table with 3 columns: Address, Phone, Name. Includes listings for 108 PEARL E, 130 XXXX, 130 XXXX, etc.

ZIP CODE 46203 INDIANAPOLIS

WEALTH CODE 0 0

X ACCURATE MACH CO

Table with 3 columns: Address, Phone, Name. Includes listings for 1058 ACCURATE MACH CO, 1128 MCATEE Brenda, 1128 NIEL Rich, etc.

X MORRIS E

Table with 3 columns: Address, Phone, Name. Includes listings for 1145 FERUSION Nann, 1145 COMBS Chester Jr, 1145 COMBS Chester K, etc.

X NATIONAL AV

Table with 3 columns: Address, Phone, Name. Includes listings for 3704 STAFFORD Donald O, 3710 MILLER Gary, 3710 CONWAY John D, etc.

X NATIONAL AV

Table with 3 columns: Address, Phone, Name. Includes listings for 3906 DENVER John, 3906 WELSH Christopher G, 3910 CARSON Paul E, etc.

INDIANAPOLIS

Table with 3 columns: Address, Phone, Name. Includes listings for 108 PEARL E, 130 XXXX, 130 XXXX, etc.

ZIP CODE 46259 INDIANAPOLIS

WEALTH CODE 0 0

X ACTON DR

Table with 3 columns: Address, Phone, Name. Includes listings for 11011 WILCHER Betty, 11023 XXXX, 11024 WRIGHT Greg, etc.

X MORRIS E

Table with 3 columns: Address, Phone, Name. Includes listings for 1145 FERUSION Nann, 1145 COMBS Chester Jr, 1145 COMBS Chester K, etc.

X NATIONAL AV

Table with 3 columns: Address, Phone, Name. Includes listings for 3704 STAFFORD Donald O, 3710 MILLER Gary, 3710 CONWAY John D, etc.

X NATIONAL AV

Table with 3 columns: Address, Phone, Name. Includes listings for 3906 DENVER John, 3906 WELSH Christopher G, 3910 CARSON Paul E, etc.

INDIANAPOLIS

Table with 3 columns: Address, Phone, Name. Includes listings for 2544 ADAMS MARK DR, 2544 ADAMS MARK DR, 2544 ADAMS MARK DR, etc.

ZIP CODE 46259 INDIANAPOLIS

WEALTH CODE 0 0

X ACTON DR

Table with 3 columns: Address, Phone, Name. Includes listings for 11011 WILCHER Betty, 11023 XXXX, 11024 WRIGHT Greg, etc.

X MORRIS E

Table with 3 columns: Address, Phone, Name. Includes listings for 1145 FERUSION Nann, 1145 COMBS Chester Jr, 1145 COMBS Chester K, etc.

X NATIONAL AV

Table with 3 columns: Address, Phone, Name. Includes listings for 3704 STAFFORD Donald O, 3710 MILLER Gary, 3710 CONWAY John D, etc.

X NATIONAL AV

Table with 3 columns: Address, Phone, Name. Includes listings for 3906 DENVER John, 3906 WELSH Christopher G, 3910 CARSON Paul E, etc.

INDIANAPOLIS

Table with 3 columns: Address, Phone, Name. Includes listings for 2544 ADAMS MARK DR, 2544 ADAMS MARK DR, 2544 ADAMS MARK DR, etc.

ZIP CODE 46259 INDIANAPOLIS

WEALTH CODE 0 0

X ACTON DR

Table with 3 columns: Address, Phone, Name. Includes listings for 11011 WILCHER Betty, 11023 XXXX, 11024 WRIGHT Greg, etc.

X MORRIS E

Table with 3 columns: Address, Phone, Name. Includes listings for 1145 FERUSION Nann, 1145 COMBS Chester Jr, 1145 COMBS Chester K, etc.

X NATIONAL AV

Table with 3 columns: Address, Phone, Name. Includes listings for 3704 STAFFORD Donald O, 3710 MILLER Gary, 3710 CONWAY John D, etc.

X NATIONAL AV

Table with 3 columns: Address, Phone, Name. Includes listings for 3906 DENVER John, 3906 WELSH Christopher G, 3910 CARSON Paul E, etc.

COPYRIGHT HAINES & CO., INC. INFORMATION ON THIS PAGE MAY NOT BE KEYPUCHED, ENTERED INTO A COMPUTER OR FILED IN ANY MANNER WHATSOEVER EXCEPT AS AUTHORIZED IN WRITING BY HAINES & CO., INC.

KELLER AVE N 2000

THE HAINES CROSS DIRECTORY

2000

423

KAYMAR DR 46122 DANVILLE

Table listing addresses and owners for Kaymar Dr 46122 Danville, including WEALTH CODE 7.5 and X COUNTY RD 300 E.

KAYSER CT 46226 INDIANAPOLIS

Table listing addresses and owners for Kayser Ct 46226 Indianapolis, including WEALTH CODE 0.0 and X SAN CLEMENTE DR.

KEALING AV N 46201 INDIANAPOLIS

Table listing addresses and owners for Kealing Av N 46201 Indianapolis, including WEALTH CODE 1.9 and X WASHINGTON E.

KEALING AV N 46201 INDIANAPOLIS

Table listing addresses and owners for Kealing Av N 46201 Indianapolis, including WEALTH CODE 1.9 and X WASHINGTON E.

MARKET E

Table listing addresses and owners for Market E, including WEALTH CODE 1.9 and X WASHINGTON E.

VERMONT E

Table listing addresses and owners for Vermont E, including WEALTH CODE 1.9 and X WASHINGTON E.

ROBSON

Table listing addresses and owners for Robson, including WEALTH CODE 1.9 and X WASHINGTON E.

MICHIGAN E

Table listing addresses and owners for Michigan E, including WEALTH CODE 1.9 and X WASHINGTON E.

INDIANAPOLIS

Table listing addresses and owners for Indianapolis, including WEALTH CODE 1.9 and X WASHINGTON E.

INDIANAPOLIS

Table listing addresses and owners for Indianapolis, including WEALTH CODE 1.9 and X WASHINGTON E.

INDIANAPOLIS

Table listing addresses and owners for Indianapolis, including WEALTH CODE 1.9 and X WASHINGTON E.

INDIANAPOLIS

Table listing addresses and owners for Indianapolis, including WEALTH CODE 1.9 and X WASHINGTON E.

INDIANAPOLIS

Table listing addresses and owners for Indianapolis, including WEALTH CODE 1.9 and X WASHINGTON E.

INDIANAPOLIS

Table listing addresses and owners for Indianapolis, including WEALTH CODE 1.9 and X WASHINGTON E.

INDIANAPOLIS

Table listing addresses and owners for Indianapolis, including WEALTH CODE 1.9 and X WASHINGTON E.

INDIANAPOLIS

Table listing addresses and owners for Indianapolis, including WEALTH CODE 1.9 and X WASHINGTON E.

INDIANAPOLIS

Table listing addresses and owners for Indianapolis, including WEALTH CODE 1.9 and X WASHINGTON E.

INDIANAPOLIS

Table listing addresses and owners for Indianapolis, including WEALTH CODE 1.9 and X WASHINGTON E.

INDIANAPOLIS

Table listing addresses and owners for Indianapolis, including WEALTH CODE 1.9 and X WASHINGTON E.

INDIANAPOLIS

Table listing addresses and owners for Indianapolis, including WEALTH CODE 1.9 and X WASHINGTON E.

INDIANAPOLIS

Table listing addresses and owners for Indianapolis, including WEALTH CODE 1.9 and X WASHINGTON E.

INDIANAPOLIS

Table listing addresses and owners for Indianapolis, including WEALTH CODE 1.9 and X WASHINGTON E.

INDIANAPOLIS

Table listing addresses and owners for Indianapolis, including WEALTH CODE 1.9 and X WASHINGTON E.

INDIANAPOLIS

Table listing addresses and owners for Indianapolis, including WEALTH CODE 1.9 and X WASHINGTON E.

INDIANAPOLIS

Table listing addresses and owners for Indianapolis, including WEALTH CODE 1.9 and X WASHINGTON E.

INDIANAPOLIS

Table listing addresses and owners for Indianapolis, including WEALTH CODE 1.9 and X WASHINGTON E.

INDIANAPOLIS

Table listing addresses and owners for Indianapolis, including WEALTH CODE 1.9 and X WASHINGTON E.

INDIANAPOLIS

Table listing addresses and owners for Indianapolis, including WEALTH CODE 1.9 and X WASHINGTON E.

INDIANAPOLIS

Table listing addresses and owners for Indianapolis, including WEALTH CODE 1.9 and X WASHINGTON E.

INDIANAPOLIS

Table listing addresses and owners for Indianapolis, including WEALTH CODE 1.9 and X WASHINGTON E.

INDIANAPOLIS

Table listing addresses and owners for Indianapolis, including WEALTH CODE 1.9 and X WASHINGTON E.

INDIANAPOLIS

Table listing addresses and owners for Indianapolis, including WEALTH CODE 1.9 and X WASHINGTON E.

INDIANAPOLIS

Table listing addresses and owners for Indianapolis, including WEALTH CODE 1.9 and X WASHINGTON E.

INDIANAPOLIS

Table listing addresses and owners for Indianapolis, including WEALTH CODE 1.9 and X WASHINGTON E.

INDIANAPOLIS

Table listing addresses and owners for Indianapolis, including WEALTH CODE 1.9 and X WASHINGTON E.

INDIANAPOLIS

Table listing addresses and owners for Indianapolis, including WEALTH CODE 1.9 and X WASHINGTON E.

INDIANAPOLIS

Table listing addresses and owners for Indianapolis, including WEALTH CODE 1.9 and X WASHINGTON E.

INDIANAPOLIS

Table listing addresses and owners for Indianapolis, including WEALTH CODE 1.9 and X WASHINGTON E.

INDIANAPOLIS

Table listing addresses and owners for Indianapolis, including WEALTH CODE 1.9 and X WASHINGTON E.

INDIANAPOLIS

Table listing addresses and owners for Indianapolis, including WEALTH CODE 1.9 and X WASHINGTON E.

INDIANAPOLIS

Table listing addresses and owners for Indianapolis, including WEALTH CODE 1.9 and X WASHINGTON E.

INDIANAPOLIS

Table listing addresses and owners for Indianapolis, including WEALTH CODE 1.9 and X WASHINGTON E.

INDIANAPOLIS

Table listing addresses and owners for Indianapolis, including WEALTH CODE 1.9 and X WASHINGTON E.

INDIANAPOLIS

Table listing addresses and owners for Indianapolis, including WEALTH CODE 1.9 and X WASHINGTON E.

INDIANAPOLIS

Table listing addresses and owners for Indianapolis, including WEALTH CODE 1.9 and X WASHINGTON E.

INDIANAPOLIS

Table listing addresses and owners for Indianapolis, including WEALTH CODE 1.9 and X WASHINGTON E.

INDIANAPOLIS

Table listing addresses and owners for Indianapolis, including WEALTH CODE 1.9 and X WASHINGTON E.

INDIANAPOLIS

Table listing addresses and owners for Indianapolis, including WEALTH CODE 1.9 and X WASHINGTON E.



SHERMAN DR N 2000

THE HAINESS DIRECTORY

SHERMAN DR N

Table with multiple columns listing addresses, phone numbers, and business names. Includes sections for ZIP CODE 46220 INDIANAPOLIS and ZIP CODE 46218 INDIANAPOLIS.

KEALING AVE N 1990

237

★ NEW NEIGHBOR

JULIAN AV-Contd

5871 No Return
5872 No Return
5873 Sponsel Robt P 359-7555
5875 Martin Ethel F Mrs @ 357-9512
5878 Beaver Ed C 359-9643
5880 No Return
5884 No Return
BERRY AV BEGINS
5901 No Return
5907 Laswell Gary W @ 353-0259
5910 No Return
5911 Hodgkin Mark P
5912 Kirilin Richd F @ 356-1732
5914 Vacant
5915 Peck Berkley J @ 356-5267
5918 No Return
5919 Poole Doug
5922 Gallagher Holly D @ 359-1846
5925 Goode John J @ 353-2512
5929 Hull Kenneth R @ 356-7905
5931 Budreau Jerrell A @ 359-1838
5935 Koors Cath E Mrs @
ARLINGTON AV INTERSECTS
WEBSTER AV INTERSECTS
CATHERWOOD AV INTERSECTS
SHERIDAN AV INTERSECTS
S RIDGEVIEW AV INTERSECTS
KENYON ST INTERSECTS
6501 Kenra Laboratories Inc hair care
mfrs 356-8491
6502 Fairlane Apartments
A1 Vacant
A2 Pallic Ismet 359-5499
6504 Apartments
B1 Doggett Robt 357-7438
B2 Fivecoat Mabel C Mrs 357-3446
B3 Vacant
C1 No Return
C2 Kurta Asim 359-5228
C3 Vacant
6506 Apartments
D1 Gregory Robt W 353-6324
D2 Vacant
D3 Miles Jana L 353-6470
E1 Vacant
E2 No Return
E3 Wood Brenda 357-6111
6511 Burris Engineering Inc aircraft parts
mfrs 353-9610
S KITLEY INTERSECTS
6609 Cleaning Engineers bldg mtce
353-0142
\*Thompson David H @ 353-0142

KALMAR DR -FROM 2941
EAGLESDALE DR WEST AND
NORTH

ZIP CODE 46222
3907 Shaffer Gary R @ 293-2941
CORVALLIS CRESCENT ENDS
3908 Phillippe Gordon L @ 293-2862
3914 No Return
3920 Allen Jesse D @
3928 Eversman Edith E Mrs @ 291-9830
4001 Stevens Wm H @ 291-9975
4002\*Wolter Robt M 297-3564
4009 Pourchot Charles R @ 293-0421
4010 No Return
BRYCE CT BEGINS
4018 No Return
4024 Vacant
4025 Chapman Janet K Mrs @ 291-3772
4030 Luke Wm F
4035 Schultz Wm F @ 299-6936
GWYNN CT BEGINS
4036 Otto James B @ 291-6907
4042 Mc Cleary Andrew T @ 299-0644
4101 Vacant
4102 Easter Lewis H @ 293-1731
4108 Dubak John @
4111 Spencer Jerome F @
4114 Heimbuch Ernest @ 293-1820
4117 Dean Kenneth M @ 291-4963
4120\*Moseby Betty Jean @ 297-5582
4123 Heimbuch Todd P @ 291-4293
4128 Lyon Robt C 293-2705
4129 No Return
W 30TH INTERSECTS

KANSAS ST -FROM 1234 S
MERIDIAN WEST

ZIP CODE 46225
6 Miller V 834-3604
8 No Return
10 Vacant
12 Vacant
14 Parsley Lillian P Mrs 632-5183
18 Christ Lenna G Mrs @
18A Scholarinas Bessie 632-5656
\*Alderson Norman
22 Vacant
26 Mc Clintic John D @ 637-6602
30 Evans Archie R @
34 Fisher Phyllis E Mrs @ 632-5067
38 Fisher Richd A @ 634-9148
42 Earl's Light Hauling express co
638-6992
Scrogham Earl E @ 638-6992
S ILLINOIS INTERSECTS
101 Scrogham Mary A 639-2643

102\*Beasley Tracy D
103\*Johnson Janet
104 Vacant
106\*Conklin Steve
106\*Small G @
107\*Isaac Sayda
109 No Return
111 Arthur Michl W
114\*Groover Chas
115 Ellis O H
116 Vacant
117 Hostetler R Stanley @
119 Hostetler Richd C 636-6900
125 Atwood Gary L 636-8453
129 Gitelson Susie P Mrs @ 637-7646
133 Underwood Claude Jr @
137 Hinds Danl H @ 631-9190
141 Vacant
149 Stone Chas A @
S CAPITOL AV INTERSECTS
207 Napier Hiram B @
211 Arthur Robt F @ 632-8663
215 Drennon Carl T
217 Morgan Debra
219 Harp Herschell D @ 631-0637
221 Miller Delbert @
223 Gregory Johnny @
225 Hughes Elsie Mrs @ 266-0122
229 Vacant
233 Crickmore John R @
234 Hughes Clifton R @ 634-5516
237 Martinez Charlie @ 632-6514
239 Pierce James I
241 Gulley Noel W @ 637-3762
242\*Cline Gregory A
243 Scott Michl A
246 Spradlin Wm A @ 632-5878
S SENATE AV INTERSECTS
304 No Return
325 Specialty Pallet re bid pallets
360 Signal Delivery Service 632-3053

KAPPES ST -FROM 1901 OLIVER AV
SOUTH

ZIP CODE 46221
702 Chandler Lorene Mrs @ 631-6772
703 Nichols Reley @ 236-9833
706 Gammon James C @ 638-8147
707 Johnson Lester J @
710 Marion Dema J Mrs @ 631-4108
711 Froella Antoinette R Mrs @ 638-6497
714 No Return
715\*Kant Carl L @ 634-7458
718 York Ron 631-7190
719 Earle Alfred B Jr @ 636-2714
722 Gross Victor @ 637-5736
723 Gibson Martha A Mrs @ 637-4062
726 Nicholas Guy W @ 639-2935
727 Dittmore Matthew J @ 266-8337
730 Strickland Geo R @ 632-3728
731 Barnard Troy E @ 637-2083
734 Ashburn J L Jr @ 631-2955
735 Gibbs Ronald N @
739 No Return
739 Litz Charles M @ 638-9453
742 Bock Bertha M Mrs @ 636-8104
743 Finley F Jane @ 638-7857
746 No Return
747\*Smith Jeffrey K 632-4517
750 Hutton Beulah A Mrs @
751 Marsh Ernest O @ 636-2026
754 Lahne Melvin K @ 636-1736
755 Hatton Danny B @ 634-8978
758 Combs Steven M @ 634-5256
759 Koch Z 635-7110
MC CARTY INTERSECTS
(NOT OPEN BETWEEN MC CARTY
& 825)
825 Hanna Dale W @ 638-6305
826 Wood Glen @
W WYOMING ST INTERSECTS
(NOT OPEN BTWN W WYOMING ST
& WILKINS)
WILKINS INTERSECTS
1101 Castiglione Edna M Mrs @ 631-4415
1103\*Marsh Phyllis
1105 Chadwick Donald @ 634-7058
1107\*Wallow Georgia
1108 Vacant
1111\*Turner Mary L Mrs @
WESTVIEW DR INTERSECTS
1133-1 Vacant
1133-2 Vacant
1136 Lovell Alton
W MORRIS ST INTERSECTS
1207 No Return
1209 No Return
1215 Schmidt Wm @
1216 West Indianapolis Public Library
269-1888
1219 Turner Sherry
1221 Partin Bernice L Mrs 632-4333
1225 Stremlow Lawrence E @ 631-3796
1227 Deeren Clarence W @ 635-4939
1231 Brandon Michl
1234 Mc Kinney Thelma F Mrs @
1235 Dodson Wm B priv detective @
637-9336
1237 Wade Michl C @ 636-5570
1238 Scott Edgar
1239 Montes Juan G @ 638-3132

1240 Taylor Oron W @ 639-1773
1241\*Gritton Jas H 266-0914
1244 Huth Russell E @ 635-1787
1248 Pavey Kevin @ 638-2510
1252 Burton Elvil @
1252 Earles Ouida T Mrs @ 632-6037
1255 Eckel Joe L @ 636-9746
1256 Carter Dennis E @ 631-4167
LAMBERT INTERSECTS
1306 No Return
1314 Shirey Gary A 632-5814
1315 Pardue Robt
1316 Pattison Jas F
1317 Hoten Dave
1318 Miller Wm B @
1319 No Return
1321\*Hinkle Jerry
1322 Jones Jacquelyn piano instr @
638-3938
1323 Blevins Edith L Mrs @ 637-4845
1325 No Return
1326 No Return
1327 Miller Wilberta @ 632-4615
1330 Pridemore Henry J @ 634-3598
1333 Brown Danny @
1334 Wright Z A
1337 Faulkner Marie Mrs @ 632-8168
1338 No Return
1341\*Ruble Jos T
1342 No Return
1343 No Return
1345\*Duckworth Dale 63-9308
1346 Rentsch Darrell L @ 638-2487
1349 Martin Marilyn R Mrs @ 637-1256
1350 No Return
1354 Greenwell Lela A Mrs @ 636-9510
1357\*Blankenship Levy
1358 Vacant
1364 No Return
HOWARD INTERSECTS
1401 Broadstreet Wendell A @ 638-2716
1405 Bertrand Genenell 639-1180
1407 Vacant
1407A Vacant
1412 Humphrey Nathan N @ 637-0289
1413 Cobb Marie H Mrs @ 638-5224
1414 Humphrey Barbara J 634-9698
1417\*Cochran Thos
1418 Hearn Anna R Mrs @ 637-6944
1420 Sears Charles R @ 631-4080
1421 No Return
1425 Dowdell Daisy L Mrs @
1428 Vacant
1429 Crawford James E 266-8267
1430 Vacant
1432 Gammon Louise Mrs @ 638-3141
1433 Smith Saml @
1436\*Smiley Rickey L
1437 No Return
1440 Smiley Wyoma @ 631-5942
1441 Loyd Matthew Jr @ 638-8813
1444 Vacant
1445 Smith Eliz B Mrs @ 636-8007
1446 Vacant
1448 Wilson Willa M @ 632-2856
1449 No Return
1451 Austin Iona Mrs @
1452 Palmer Jessie L Mrs @ 637-6847
1453 Thompson Tony 639-1741
1456 Wearren Charlotte A Mrs @
632-1484
1459 Smith Velma Mrs @ 638-1667
1469 First Baptist Church Of West
Indianapolis 639-5362
MILLER INTERSECTS
1509 Vacant
1510\*Harrington Damon A 632-8732
1514 Carter Wm C @
1516 Vacant
1519 Smith Doris J @ 632-1296
1520 Faulk Geo L @ 632-5901
1521 Crum Larry J @
1524 Jenkins Nora B Mrs @ 637-0224
1525 Cole Kenneth M @ 638-8897
1528 No Return
1529 Strauss E Timothy @ 638-6528
1533 Pemberton Linda D 639-2023
1535 Vacant
1540 Stroud Saml L @ 635-3613
1542\*Cole Amey 634-8013
1542A Vacant
1546\*Hickey Alva Jr @ 634-6069
1549 Clark Celia F @ 631-4099
1551 No Return
W MINNESOTA ST INTERSECTS

KARCHER ST -FROM 1620 S
MERIDIAN EAST TO UNION

ZIP CODE 46225
14\*Coldwell Robt L
15 Ward Terry L @ 636-0280
19 Vacant
21 Vacant
22 Ott Julia J Mrs @ 631-0393
23 Vacant
25 Vacant
26 Collins Chas G @
30 Vacant
31 No Return
33 Mc Reynolds Matilda M
34 Turner Wm H @
35 Wallace Violet L
37 Wickham Sandra Mrs @

UNION INTERSECTS

KAYENTA CT -FROM 8768 E 33D
NORTH
ZIP CODE 46226
3335 Snap-On Tools mech tools & equip
897-1700

KEALING AV N -FROM 3700 E
WASHINGTON NORTH

ZIP CODE 46201
3 Vacant
7 Vacant
19 Vacant
20 No Return
22 P D Q cln coml 359-7497
Lear Virginia M Mrs @ 359-7497
25 Ludy Imogene M 357-5905
26 Vacant
27 King Howard E @ 356-3379
29 Perdue Randolph H @ 353-6818
30 Beadle Florence A Mrs @ 359-6695
33 Vacant
34 No Return
35 Holt Carson W Jr @ 356-6296
38 Steiner Deane H @
39 Baldwin Chas @ 357-1227
41 Vacant
42 Taylor Albert H @ 353-6519
46 Carico Carson V @ 356-0148
47 Howe Bertie J @ 359-0758
50 Perdue Diane S Mrs @ 359-3935
51 Rollin Bobby G @ 359-5151
54 Moore Carl J @ 783-6755
55 Carr Dean
57 No Return
58 Marshall Marvin M @
58A Vacant
59 No Return
61\*Fields Garnett E 357-1820
MARKET INTERSECTS
101 Heaton Thos R carp @ 356-1105
102\*Tarrh Jerry M 357-8561
105\*Ekern Chas R contr 359-8465
106 Benson Ruth B Mrs @ 359-1440
107 Higgins Gary T Jr
110 Steiner Ed A @ 353-0163
111 Orr Charles D @ 357-6212
114 Vacant
115 Rowell Ollie M Mrs @ 356-9803
117\*King Walter
118 Adams Rick D @ 359-1016
122 Vacant
126 Vacant
130 Kim Bangun @ 352-1629
134 Allgood Glen F @ 359-2678
138 No Return
NEW YORK INTERSECTS
310\*James Robey G @ 359-4635
311 Apartments
1 Vacant
2 Spittler Geo 357-9243
3 Gilley Paul
4 No Return
316 Vacant
316\*Rush Angela
321 No Return
322\*Hicks M 353-8959
323\*Hembree Jerry A 356-3163
325 No Return
327 Baker Timothy W 356-5371
VERMONT INTERSECTS
402\*Moyers Rosalie J
404\*Hurt S @ 356-5949
406 Vacant
408 Michaels Bonnie @
410 No Return
412 No Return
414 Brown Barbara L
416 Vacant
418 No Return
420 Minor Steven W @ 357-3925
424 Ratz Kevin D @
424A Vacant
428 Wachtstetter Danl L @ 352-1264
ROBSON INTERSECTS
432 Beal Dennis J @
440\*Fleener Gregory L 455-1319
442 Burke Harold E
444 Gruenert Ron A
446\*Cesnik Tina E
448 Chapman Rosemary V Mrs @
356-2159
450\*Crafton Janice 359-7906
452 Hall Jos T
460 Urban Edna E Mrs
MICHIGAN INTERSECTS
NORTH INTERSECTS
WALNUT INTERSECTS
9TH INTERSECTS
904 Chew Richd L @ 636-6744
908 Dennis Richd @ 637-5245
911 Blade-Tech Inc cigarette cutting
blades 638-3171
912 Vacant
914 Shipman Stanley E @
918 Parker Lena F Mrs 639-1054
920 Verhines Inez R Mrs 639-1028
922 Day Thos C @ 637-9175
925\*Hansford Lewis @ 632-7604
926 Fugate Ernest

INDIANAPOLIS, IN 46218 TEL: (317) 546-7091, FAX 546-7092 (317) 357-8001 4920 E. 23d ST.

9TH ST E 1990

8802 N. Meridian St.

Indianapolis, IN 46260

CENTRAL WHOLESALE, INC.

800-752-5842 FAX (317) 251-0264

1057 EAST 54TH STREET (317) 253-1569

INDIANAPOLIS, INDIANA 46220 1-800-635-2390 FAX (317) 253-1830

7TH ST -FROM 725 N ALABAMA 1 BLK EAST

ZIP CODE 46202 302 Renaissance Place Condominiums Hicks Danl M @ 306 Shuck David W 637-5047 308 Edwards Robt A @ 636-4886 312 King R V @ 636-0300 324\*Hurwich Betty L Mrs @ 635-2789 329 Anstin Paul R @ 638-2198 333\*Viehmann Thos M @ 634-3610 334\*Kane B J 348 Moore Damon P @ 357 Lopessa P E @ 236-8106 368 Foster Wendell D 631-5350 N Dressler A R @ 636-0710 31 NEW JERSEY ST INTERSECTS

9TH ST E -FROM 900 MERIDIAN AV EAST TO CITY LIMITS

ZIP CODE 46204 SCIOTO INTERSECTS 29 Legends Hair Design beauty shop 631-2155 36 Plaza Apts The (Side Ent) 37 Vacant 39 Ambassador Apartments 634-5555 201 No Return 202 Vacant 203\*Busby Virginia 204\*Davison Elise 205\*Mac Pherson Robt 206\*Simmonds James 207\*Vore Michl 208 Vacant 209\*Bill Judy 210\*Curron Janet 211\*Sites Jay 212 No Return 301 Vacant 302 No Return 303\*Kopp Monica 304 No Return 305\*Hobbs James 306\*Cook Pamela 307\*Trombley U Roy 635-5559 308 No Return 309 Vacant 310\*Carruthers John 311\*Kilgore Kim 312 Vacant 401 Vacant 402 No Return 403\*Mc Clary Phillip 404\*Warriner John 405\*Heinz Joan 406\*Haines Tyler S 266-8981 407 Vacant 408\*Russell Charles 409\*Hester Faye 410 No Return 411 Vacant 412 No Return 501 Vacant 502\*Tricot Guido 503\*Getz C J 504\*Dierckes Stephen 505\*Moran Mical 506 No Return 507\*Fleener Eugene 508\*Hill Philip 509 No Return 510\*Thornell Wm R Jr 634-0989 511\*Moran Kathy 512 Vacant 601\*Roche Teddy 602 Vacant 604\*Colbertson Gerald J 639-9882 605\*Davis Phyllis 606 Vacant 607\*White Ellen 608\*Tuling John 609\*Hubbard David 610\*Rousey Robt 611 Vacant 612\*Bruricky Tracy PENNSYLVANIA INTERSECTS ZIP CODE 46202 103 Cathcart Apartments 638-1200 1 Vacant 13 No Return 15 Plunkett 16 Percy H 23\*Phillips L 24 Vacant 25\*Gain M 26\*Russell D 31 Warren Phillip T 637-4024 32\*Thomas R 33\*Shaw K 34 Vacant 35 Vacant 36\*Swanick D STREET CONTINUED 106 Woerner Phillip S 631-4807 107\*Barnette Wm 108 Vacant 109 Aytch Andrew M 846-3074 110 Vacant 111 Andrichik Kristine M 637-1706 114 Music Travel Consultants 637-0837 Computer Consultants Inc 638-7824

115 Bader Ruth J @ 636-7012 126 Apartments DELAWARE INTERSECTS 221 Mayfair The apts 631-9562 Apartments 1 Hardy Carol E Mrs 636-5141 2a Baxter G 2b Hanner James 3a\*Kettler Arthur 3b Schwenzler Carl 4\*Davis Melvin 5 Palmer Cath E 6 Simpson Lee 7 Manning Luther 8\*Mc Curdy G 9 Perdue J 10 Lanahan J 11 Henderson Claude D 236-9902 12\*Day Donald 14\*Huntsman Wm J 15\*Fecker Ernest 16 Corbin Bennie L 631-9562 17 Busch Betty J Mrs 638-1050 18 Porter S 222 Unity Church (Parking Lot) 230 Renaissance Tower Apts 631-2328 233 Vacant 234 Spink The apts Apartments 19\*Clark David 101 Vacant 102\*Haynes Carolyn J 236-8566 105\*Wyatt Glenn 638-4839 202\*Roddy Danl 634-8320 301 Vacant 302 Jones Mark J 632-2217 303 No Return 304 Rea David E 636-2641 305 No Return 306 Vacant

STREET CONTINUED

235 Vacant 236a\*Korrie D 237 Vacant 238 Apartments A Berzins Franciska Mrs 636-5221 E Spira Elise Mrs C\*Graham E D Meeks 240 Apartments A Frazier Mildred B Smith Marian 634-4059 C Vacant D Davis Mary L 638-5611 241 Vacant 242a\*Green T 242b Vacant 244a Johnson Chelle 266-8823 244b Phillips Cecil E 238-6001 N ALABAMA ST INTERSECTS

FT WAYNE INTERSECTS NEW JERSEY INTERSECTS

ZIP CODE 46202 N EAST INTERSECTS 524 No Return 526 Vacant 530 Fox Anna Mrs @ 637-1232 PARK AV INTERSECTS 605 Vacant 607 Vacant 609\*Berry Robt C 615\*Gelarden Timothy M carp @ 631-4403 618 No Return 621 No Return 629 Stirsman David A 635-9417 BROADWAY INTERSECTS 644\*Busch Betty @ 645\*Balwin Jeffrey A 646 Day Betty A 637-8701 661 Shaw 665 Bryant Edna Mrs @ 635-4226 COLLEGE AV INTERSECTS EDISON AV INTERSECTS MASSACHUSETTS AV INTERSECTS DAVIDSON INTERSECTS NICKEL PLATE ROAD CROSSES

LEWIS INTERSECTS 1000 Hi-Vu Incorporated hwy safety equip 639-4531 DORMAN INTERSECTS 1103 Malless James 639-9328 1106 Vacant 1109 Vacant 1110 Vacant 1114 No Return 1115 Mundy Leland @ 636-0498 1118 Quinlin Robt @ 632-3001 1121 Vacant 1122 Wilbur Florida W Mrs @ 638-2650 STILLWELL INTERSECTS 1125\*Jones J 632-2519 1129 Buckley Clara E @ 638-3497 1130 Britt Jimmie D Rev @ 631-8956 1135 Dyer Freddie J @ 1137 Buckley Joyce Mrs @ 1138 Dyer Avery 1141 Buckley Greg N @ 638-0580 1145 No Return HIGHLAND AV INTERSECTS

1202 A A A Roofing Co (stge) 635-2928 1204 A A A Roofing Co (stge) 635-2928 1206 A A A Roofing Co (stge) 635-2928 1208 A A A Roofing Co (stge) 635-2928 1212 Tuggle Margt E Mrs @ 631-4793 1214 Staten Ray 635-4950 1215 Gracy M Dee 636-8237 1218 Vacant 1220 Pettit Harry D @ 636-5697 BELL INTERSECTS 1304 Vacant 1306 Vacant 1307 Vacant 1308 Vacant 1310 Vacant 1311 Sechrest Sheet Metal contrs 634-2249 1315 Cantrell Ozella Mrs @ 632-0681 1320 Smith Olie 632-6436 1324 No Return ORIENTAL INTERSECTS

ZIP CODE 46201 TACOMA AV INTERSECTS 2504 Goshen Herbert G 631-2403 2517 Colter Kath A Mrs @ 634-7267 2525 Spellman Scott M @ 637-1348 2529 Devaughn Delbert L 2535 Wittmer Neva Mrs @ TEMPLE AV INTERSECTS 2614 Reess Thos E @ 638-8288 EASTERN AV INTERSECTS RURAL INTERSECTS

LA SALLE INTERSECTS 3310 No Return 3312 Vacant 3314\*Willoughby Chas E @ 635-9024 3315 Spalding James F @ 3317 Skaats Loren E @ 631-6521 TUXEDO INTERSECTS 3410 Wilson Bernice 636-2890 3412 Helmick Walter R @ 638-3230 3415 Vacant 3417 Hamilton Paul N @ 636-1014 3419 Sher Amarjit Singh 638-1874 3420 Suttmiller Mattie B Mrs @ 636-7084 3421 Hardman Jas V 3423 Vacant OLNEY INTERSECTS 3514 Vacant 3516 Vacant 3518\*Gay Tina C Mrs 638-8740 3522 Wiker Carl L @ 266-9793 EWING INTERSECTS KEALING AV INTERSECTS BELT R R CROSSES 3724 Dickey & Son Machine & Tool Co 352-1621 N SHERMAN DR INTERSECTS

3810 No Return 3811 Bush Irene Mrs @ 356-2812 3816 Ramsey Eug E @ BRADLEY AV INTERSECTS DENNY ST INTERSECTS 3925 Hurnicutt Leland C @ 356-3296 CHESTER ST INTERSECTS

4817 Swift Scott L 359-4955 4819 No Return ZIP CODE 46219 5019 Vacant EMERSON INTERSECTS 5115 Ennis Fredk V @ 356-0803 5119 Burton Ricky D 357-2135 5127 No Return 5131\*Malless C A 356-4417 LELAND INTERSECTS 5201 Beight Kenneth 356-5268 5204 Bower Rosanne K Mrs @ 356-8390 5205\*Allen Carol A @ 353-8270 5208 Hoppes Jacqueline C Mrs @ 356-9563 5209 Clark Josephine U Mrs @ 357-9289 5212 Fleming Dorothy Mrs @ 356-5482 5215 Hogue James A @ 359-7731 5217 Smith Pamela A @ 353-8725 5218 Elliott Robt F @ 356-7464 5221 Moore Richd J @ 356-4431 5222 O'Haver Stanford R @ 357-8230 5225 Simpson Lois G Mrs @ 357-0396 5226 Mc Kim Ernest F @ 356-7466 5229 Parke Phyllis T 356-4486 5230 Blanchard Louis H @ 357-5026 BUTLER INTERSECTS 5233\*Hughey Nadine J @ 357-5380 5234\*Kanipe Keith A @ 357-0118 5237 Sergeant Robt E 5238 No Return 5241 Correll Robt E @ 357-3152 5242 Martin Glenn C @ 356-1378 5245 Jinks Gregory A @ 356-4336 Jinks Brenda L Mrs private const 5246 Brown James J @ 353-0469 5249 Bemis Timothy @ 356-5232 5250 Johnson Ethel M Mrs @ 359-5459 5253 Lord Timothy F @ 5254 Many Magdalena F @ 356-2868 5257 Dugan Martin J @ 356-2521 5260 No Return

5261 Bays Marlin H Jr @ 5264 Bramblett Robt A @ 357-6061 HAWTHORNE LA INTERSECTS 5301 Williams Donald S @ 5302 Jurasz Allan @ 356-0242 5305 Bates Robt L @ 357-9530 5306 Koehl Angela N @ 5309 Gilday John J @ 356-9896 5310 Lovell Mike L @ 357-2419 5314\*Dame Dennis H 5315 Briggs James @ 353-2367 5347 Maners Rushel A @ 359-7818 5348 Maners Dan A @ 359-7818 5348 Hickle Dennis J @ 359-4606 5350 Hildebrand M A Mrs @ 5351 Fox Vincent L @ 357-8905 DOWNEY AV INTERSECTS ELLENBERGER PKWY (E DR) INTERSECTS ELLENBERGER PKWY (W DR) INTERSECTS 5415 Kerr Steven R @ 356-9484 5421 Beeler Eugene @ WHITTIER PL INTERSECTS 5451 Gubocki Kevin N RITTER AV INTERSECTS

ARLINGTON AV INTERSECTS 6020 Reynolds Steven K @ 356-0273 6026 Lau Otto F @ 356-6520 6030 Schubert Randolph L @ 357-2059 6034 Garrett Terrence T @ 6044 Jones Wm H @ 353-8382 6050 Patterson Wilson T @ 359-9082 6056 Boucher Helen M Mrs @ 357-1707 6060 Maxwell Delos O @ 352-0798 6070 Hart Terry L @ 357-9122 6074 Meininger Rose C Mrs @ 357-7049 6080 Chaplin John R @ 356-7900 6102 Hopp James J @ 356-7820 6108 Poole Kenneth B @ 359-8775 6114 Johnson Jemma M Mrs @ 357-2002 6120 Burck James B @ 357-1496 6126 Wimmer Helen L Mrs @ 356-9552 6132 Clemmens 6138 Lafferty Virginia M Mrs @ 353-0358 6140 Bergman Donald B @ 353-0685 6150\*Smith Rosemary C @ 353-8367 6180 Shipp Miles L @ 356-4909 SHERIDAN AV INTERSECTS

ILLINOIS INTERSECTS MUSKINGUM INTERSECTS 168 Humpty Dumpty Day Care 634-2273 CAPITOL AV INTERSECTS ZIP CODE 46202 211 Vacant 225 KINBOKE INTERSECTS 228 Kinble Wm H @ 638-1913 N SEANATE AV INTERSECTS CCC STL RY CROSSES

MISSOURI INTERSECTS 335 Vacant FAYETTE INTERSECTS 422 Vacant WEST INTERSECTS 511\*Burts Laraine 518\*Burt Delores @ 636-3109 CALIFORNIA INTERSECTS 611 Vacant 614 Davis Moffatt CAMP INTERSECTS 702 Vacant PACA INTERSECTS 802 Vacant BLAKE INTERSECTS 843 Vacant ZIP CODE 46222 GONCORD INTERSECTS 3113 Vacant 3114 Banich Anthony J @ 271-9641 3115 Vacant GOODLET AV INTERSECTS 3216 Williams 3220 No Return 3224 Sebanic Viola M 3228 Harris Curtis L @ 3232 Wilkerson Toleda M Mrs @ 636-7239 CENTENNIAL INTERSECTS 3304 No Return 3313 Taylor Keith @ 3316 No Return 3318 Vacant 3319 No Return 3320 Johnston Darryl 3321 Vacant 3324 Weller Jas F @ 3325 Blakley Donald R @ 632-7600 3326 Vacant 3327\*Myers Michl L 634-6836 3328 Vacant 3331 Ensey Evelyn M @ 631-0104



EWING ST N 1990

4660 E. 62nd ST., INDIANAPOLIS, IN 46220

181

★ NEW NEIGHBOR

N EWING ST-Contd

- 20 No Return
- 21 Mize Ruby Mrs 359-2554
- 22 No Return
- 23 Carter Anthony L
- 24 Rau Carl G 357-1948
- 25 No Return
- 28 Coffman Wm F 356-3946
- 29 Baker David E 353-8750
- 31 Welch Harold W
- 32 Calbert Rodney A 356-8275
- 33 Bristow Sheryl K Mrs 359-0005
- 36 Vacant
- 37 No Return
- 40 Parrish David W 357-3287
- 41\*Teater Hubert
- 43\*Davis Rick
- OHIO INTERSECTS
- 44 Wheeler Glendell D 359-1142
- 45 No Return
- 47 Vacant
- 48 Wheeler Beauler W 359-8711
- 49 No Return
- 61\*Rivera Bertie 353-1294
- 64 Griffin Margt M 357-9606
- 65 Vacant
- 66 Warren John C 359-6008
- 67 Drew Dennis A
- 68 Vacant
- 69 Pringle Karen 357-9603
- 71 Wilson
- 82 Williams Verena 353-2824
- 84 No Return
- 84½ No Return
- 85 Johns Chris 356-4543
- 86 Anderson John G 356-3885
- 89\*Yarborgh Jean
- 71 No Return
- 72 Case Sylvia J 359-4175
- 73 Page Robt L 356-9872
- 75 No Return
- 76 De Lury Mary E Mrs 356-3960
- 77 Coffman Wm E 356-9153
- 78 Flanap Robt A 353-6801
- 80 Nielsen James C 359-8827
- 81 Pirtle Elsie M Ms 383-2838
- 83\*Regot Gary D
- 85\*Watts Mona L
- 87 Brown Michl C 359-5495
- 88 No Return
- 89 No Return
- 90 Vacant
- 94 Johnson Alton L 353-8628
- 95 No Return
- NEW YORK INTERSECTS
- 9TH INTERSECTS
- 901 Shirey Lowell B
- 902 Smith Betty L Mrs 936-7687
- 904 Pierce Glen
- 906 Taylor Don M
- 906 Nichols Johnny 634-1108
- 909 Moore Jerry W
- 910 Moore Julie E 831-2007
- 911\*Zigler Kenneth E
- 912 No Return
- 914\*Marsahl K L 236-3763
- 915 Bowman Mildred K 638-1906
- 916 Peary Jeff 637-4438
- 917 Yeager Alice L
- 919 Clifford Helen M Mrs 631-1555
- 921 Storer Irma L Mrs 631-9584
- 924 Edens Jas A 637-4768
- 925 Stephens Mark E
- 927 Vacant
- 928 No Return
- 929 Sexton Lillian E Mrs 636-8765
- 933\*Miles Brandon C
- 933 Shepherd Vivian B 631-7005
- 934 Duty Timothy L 631-3909
- 935 Vacant
- 936 Hall David A
- 937\*Morphew Stella E 634-8435
- 939 Walters Wm 636-8208
- 940 Jenkins Steven R 638-3774
- 942 No Return
- 946 Mc Clanahan Edwin F 637-9907
- 946 Aldendorf Joy M
- 947 Mc Knight Howard W 637-7477
- 948\*Marx Elva
- 948\*Phillips Marion H mtce wkr
- 951 Thompson S M 638-6301
- 955 No Return
- 956 Hayes Joseph S 639-9872
- 959 No Return
- 960 Vacant
- 965 Fullum Raymond E 634-8610
- 965 Fullum Norma J Mrs
- 967 No Return
- 977 No Return

10TH INTERSECTS

- 1016 No Return
- 1018 No Return
- 1020\*Cumney Danl L
- 1021 No Return
- 1022 No Return
- 1023\*Miller D 634-3632
- 1025 No Return
- 1026 No Return
- 1027 Putman Jerry L
- 1028 Ludwick Gary S 632-4063
- 1030 Conner Ray W 631-4541
- 1031 Jimenez Pedro A 634-1926
- 1036 Fey Keith A 632-3688

11TH INTERSECTS

- 1102 Ray M Jean 638-2038
- 1103 Cougan Joseph C 639-2572
- 1106\*Dasig Alfredo D 632-9318
- 1107 Davenport Dones 631-3176
- 1112 Parker Phillip R 631-0747
- 1114\*Moysars C 635-6351
- 1115 Lambert C Wayne 637-8260
- 1117 Weaver Danl L 635-2965
- 1118 Haley Geo E
- 1121 No Return
- 1122 No Return
- 1123 Garrett Viola M Mrs 631-6526
- 1125 Patterson Robt H 638-0026
- 1128 Vacant
- 1129 Bishop Michl R
- 1132 Lucas Ruby F Mrs 638-2093
- 1135 Vacant
- 1136 Coleman George H 631-0749
- 1201 Munden Robt 634-8235
- 1202 Banholzer Louis E 636-7939
- 1205\*Brockman Forest 636-2083
- 1207 Vacant
- 1208 No Return
- 1210 Earls Byron L 634-1521
- 1211 Terry Robt
- 1212\*Smith Don
- 1215 Uberto Joseph 632-1033
- 1216\*Flinchon Reba
- 1217 No Return
- 1218 Thompson James H 636-3849
- 1221 No Return
- 1223 Strickland Chas L 638-6767
- 1224 Payne Annie M Mrs 636-0794
- 1225 Vacant
- 1226 No Return
- 1227 Vacant
- 1229 No Return
- 1234 Reed Wm A 638-5440
- 13TH INTERSECTS
- 1301\*Benz Darla 632-6476
- 1302 Harnish Theima J Mrs
- 1307 Kenworthy Carl E 632-5203
- 1308 Vaughn Larry E 634-1669
- 1310 Vacant
- 1311 No Return
- 1315 Hunt G S 636-7686
- 1316 Bowling Karen A 638-6123
- 1320 No Return
- 1321 Cour Dessa N Mrs 632-5805
- 1323 Kyle Wanda
- 1325 Buck Ollie H Mrs 631-6131
- 1326 Vacant
- 1329 Clingerman Helen R Mrs 638-4180
- 1330 Patrick Farrell L 637-3067
- 1331\*Mueller Donald E
- 1333 Mueller Donald E Jr
- 1334\*Garner Roger 636-1621
- 1335 Vacant
- 1337 No Return
- 1342\*Morrison Wm L
- 1344 Lyster Donald E 631-3121
- 1345 West Wm N 638-3965
- 1347 Williams M Frances
- 1348 Tracy Patricia A Mrs
- 1348½\*Darling Tina
- 1352\*Carter Sheila A
- 1353 No Return
- 1354 Vacant
- 1355 Montgomery Ewing L 639-1042
- 1356 No Return
- 1358 Mc Kee James F 636-2710
- 1361 Lyster Mitchell W 636-2419
- 1362\*Phillips Alma W
- 1362½ Vacant
- 1365 Johnson Joseph F 638-3051
- 1366 Manners Carl L
- 1367 Arney Timothy F
- 1368\*Koehl Mark 639-9238
- 1370 No Return

NOWLAND AV INTERSECTS

- 1401 No Return
- 1408 Graves William H 631-8775
- 1410 No Return
- 1414 No Return
- 1415 No Return
- 1416 Thompson Max V 636-9691
- 1419 No Return
- 1420 Wenning Wynona M 638-1221
- 1422 Wigley Wm H 636-9472
- 1425 Vacant
- 1428 Vacant
- 1501 Vacant
- 1502 No Return
- 1505 Robbins Jon C 637-2003
- 1508 Turner Beulah Mrs 632-5290
- 1509 Hargis Rochelle A public relations counsel 636-4759

469

- 1512 Graves Wesley M 636-0357
- 1515 Allen Dennis 636-1790
- 1516 Lone Mary E 636-4244
- 1518\*Theard Terry T 637-7210
- 1519\*Donaldson John M 631-8204
- 1521 Anderson Robt E 636-6919
- 1524 No Return
- 1525 Strauser Rosemary 638-2035
- 1526 Bell Virgil E carp
- 1530 Martin David E
- 1531 Wysong Thos R 637-3596
- 1540 Havens Kelly 637-1372
- 1541 Payton John A 636-9040
- 1545 Benjamin Richd J 638-6111
- BROOKSIDE PKWY (S DR)

INTERSECTS

EWING ST S -FROM 3601 E WASHINGTON SOUTHEAST TO S SHERMAN DR AND FROM 1 BLK NORTH OF PROSPECT SOUTH

- ZIP CODE 46201
- IRREGULAR NUMBERS
- 23 Hutchison Sign Co (addl sp)
- 25 Hutchison Sign Co 356-8787
- 1122 No Return
- 29 No Return
- 29½ Vacant
- 30 No Return
- 48 Vacant
- 48\*Minz Michl L
- PEARL BEGINS
- 50\*Mc Intoch Harold W
- 52 Mueggel Ralph J 357-4196
- 106 Hillery Roberto Mrs
- 130 American Machinery & Tool Co Inc 359-5578

ZIP CODE 46203

- NOT OPEN FROM PLEASANT RUN PKWY
- N DR TO 1068
- 1058 Accurate Machine Co Inc 357-8491

PROSPECT INTERSECTS

- 1119 B & J Fence Co
- \*Anderson John R
- 1123 Mc Alee Chester L 357-2834
- 1128 Neal Robt E 356-4557
- 1143 No Return
- E MORRIS ST INTERSECTS
- 1155 Combs Chester K 359-4164
- 1168 No Return
- 1159 Wagers Bennie W 359-8588
- 1161 Ford Victoria Mrs 353-6377
- 1163 No Return
- 1167 Van Cleave Wayne
- 1189 Brandon Louise Mrs 356-5873
- E ORANGE INTERSECTS
- 1203 No Return
- 1217 Smith Roosevelt 357-1436
- 1309 No Return
- 1323 Jones Fred 359-8032
- 1325 Vacant
- APPLE ST ENDS
- 1329 Hill Ruby L Mrs 359-9969
- 1335 Norris Jacquetta M Mrs
- E TERRACE AV INTERSECTS

EXETER AV N -FROM 3600 W VERMONT NORTH TO 21ST

- ZIP CODE 46222
- 402 Rishel Gary M
- 403 West Gary L carpet layer 638-8124
- 407 No Return
- 407½ No Return
- 408 Terry Geo W 636-0003
- 410 Childers Wm P 631-2455
- 415\*Lockwood Kevin D 637-6635
- 417 Small Kathryn M 631-3057
- 418\*Litzelman Don
- 418\*Parker Leonard W 639-2322
- 438 No Return
- 424 Graham Donald C 638-2049
- 425 No Return
- 427 Hayden

WILCOX ST BEGINS

- 431 Ward Frances L Mrs 636-5832
- 433 Hazelrigg Roselyn F Mrs 636-7579
- 436 Young Art Y H 638-5238
- 437 Mount Dorothy M 638-9372
- 438 No Return
- 440 Pruitt Roy
- 450 Maris J T 636-9350
- WEST MIGHGAN ST INTERSECTS
- 452 Hopper Ida A Mrs 638-9289
- 515\*White Darla S 638-3729
- 516 Bradford Lucille Mrs 638-8616
- 519 Swihart Brian K 632-2251
- 520 Gorrell Earl E 636-9950
- 523 No Return
- 528 Chambers Lewis N
- 527 Jackson Brian K
- 530 Nye Wm F 635-4971
- 532 Gilbert Michl W
- 536 Collins Cath M Mrs 636-8095
- 541 No Return
- 543 Monroe Lynn K 637-2805
- 545 Vacant
- 546 Walters Myrtle E
- 548 No Return
- 549 Penrod Adolph W 631-6885
- 550 No Return

NORTH ST INTERSECTS

- 601 Pickett Alice M Mrs 631-4107
- 602 Banet Steph R
- 609 Lansing John B 636-6047
- 610 Overstreet Howard B
- 611 Stirling Wayne A 636-3456
- 613\*Jordan Tom
- 615 Weigle John E Jr Rev 635-1687
- 617 Hunt Wm C 637-6982
- 620 Van Devander Robt 638-5844
- 621 Herald Chester L 631-2962
- 624 No Return
- 626 Vacant

- 628 Vacant
- 629 Maurer Saml S 236-9019
- 632 Randolph Stella K 636-3283
- 638 Hutton Fern V Mrs 632-1830
- 637 Tilton Tom 636-3228
- 640 Overstreet Donna L
- 642 Penrod Billy G 631-3943
- 643 No Return
- 645\*Cavanaugh Carol
- 649 No Return
- No Return
- 650 Fortune Herbert 638-0168
- 654 Martin Ray 634-9238
- WALNUT INTERSECTS
- 701 Lawson Chas R 632-3574
- 702 Wehington
- 710 Osborne John R 634-1841
- 711 Johnson Nona M Mrs 637-1684
- 714 Werner R Kath Mrs 631-8019
- 715 Grider Jas
- 718 Branham M Shoye
- 719 Pfisterer Helen M Mrs 638-6852
- 722 Ford Alma B Mrs 638-1893
- 723 Lindgren Leo C 638-5304
- 724 No Return
- 726 Patterson Leann
- 727 Ciechanowicz David A 266-9817
- 728 Hamblin Dawn T 636-2280
- CHESSIE SYS CROSSES

10TH INTERSECTS

- 1001 Vacant
- 1015 Friend Mary F Mrs 632-6916
- 1019 No Return
- 1020\*Thompson Zoda 638-0789
- 1023\*Rogers David 635-5192
- 1027 Vacant
- 1031 Vacant
- 1034 Willis Martha E Mrs 636-3647
- 1035 Vacant
- 1039 Esworthy Dan E 636-5171
- 1043 Spencer Margt L 632-5927
- 1047 Gray Chas 638-3337
- 1050 Van Zandt Joe
- 1055 Donahue Dale M 637-6353
- 11TH INTERSECTS
- 1101\*Forman Kent
- 1102 Mabrey Dewey B
- 1105 Gregory Cecil C 639-0221
- 1109 Johnson John 636-2670
- 1113 Sullivan Susan A 636-5669
- 1117\*Cookley Bill
- 1118 Beasley Grover G 638-1748
- 1119 Davidson Donald M 634-5447
- 1121 Glass Thos F 266-9441
- 1122 Barron Connie S 639-3333
- 1126 Vacant
- 1127 No Return
- 1130 No Return
- 1131\*Lackey Frank
- 1134 No Return
- 1135 Raab Glenn A Mrs 632-3266
- 1138 No Return
- 1142 Short Barbara A Mrs
- 1146 Harris John W 638-9730

12TH INTERSECTS

- 1215 Owen Muriel M Mrs 636-8550
- 1223\*Gibbs Dan L
- 1227 No Return
- 1230 No Return
- 1231 Brodnik Henry F 632-7764
- 1301\*Weddle Michl W 637-5879
- 1302 Jakad Edw K 636-0519
- 1305\*Page Mike 638-6221
- 1306 Jonta Adolph J 631-9881
- 1309 Mc Coy Donald W 636-7779
- 1310 Lawalin Harold L 638-7290
- 1313 No Return
- 1314 Swopes Judy L 637-1974
- 1317 Randall Jon J 634-7100
- 1318 Ewing M Alice Mrs 631-4259
- 1321 Gullely Ruth E Mrs 636-6877

14TH INTERSECTS

- 1401 Woods Charles Jr 637-2137
- 1402 Hobart Jas R 636-4175
- 1406 Eubiss Gerry 636-1237
- 1406 Dickinson Roy D 635-7446
- 1409 No Return
- 1410 Hunsinger Christine B 631-3559
- 1413 Lahr Wilma J Mrs 637-6427
- 1414 May
- 1417 Dalton Maude A Mrs 638-6021
- 1418 Flanagan Michl 636-8769
- 1421 No Return
- 1422 Snowden Ernest C 637-1185
- 1425\*Adams John
- 1426 Ketch Helen M 636-8271
- 1429 Cook Hobart F 638-6728
- 1430 Wands John W 631-8819
- 15TH ENDS
- 1501 Vacant
- 1502\*Martin Douglas E 636-3420
- 1506 Bishop Joseph A
- 1515 Wesley Joe L 638-7840
- 16TH INTERSECTS
- 1609 Sargent Charles H 639-1644
- 1615 Williams Robt C 636-3347
- 1628 Hubner Michl J 632-2084
- 1631 Medjesky Anthony S Jr 636-6844
- 1632 Mitchell Robt L 631-7489
- 1635 Quade Ella L Mrs 631-6498
- 1636 Boyden Arth E 638-0904
- 1641 Thompson Virginia G Mrs 636-2203

HARD TO GET TICKETS - LOCAL SIGHTSEEING TOURS

MANOR

8140 Township Line Road

Indianapolis, IN

# KEALING AVE N 1990

## HOMEOWNER

238

**N KEALING AV-Contd**  
 928 Vacant  
 930 No Return  
 936 Ramsey Barry A @ 631-0662  
 937 No Return  
 938 Clark F Mildred Mrs @ 636-8665  
 939 Mc Daniel Claude M @ 631-7998  
 940 Kern Robt W @ 638-5160  
 941 Yinger Doris Mrs 639-0104  
 941 1/2 Pemberton Cathy J 635-8685  
 943 Holt P A @ 635-5344  
 946 Lanning John @  
 947 Dooley Margt I @  
 948 Dietrich Ruth E Mrs 634-0419  
 948 1/2 Franklin Joe  
 951 Hart Jack E @  
 952 Jones Helen H Mrs @ 636-8474  
 955 Boyd Travis H @ 632-4981  
 956 Parr Bruce R 634-7757  
 959 No Return  
 960 No Return  
 960 1/2 Vacant  
 965 Vacant

1403 Wilson Thos @  
 1404 Hill Cynthia L  
 1407 Vacant  
 1408 Goodlet David R  
 1409 Vacant  
 1413 Foster Wm A @ 635-2578  
 1414 Glass Boyd A @ 638-8544  
 1415 Hausdorfer Richd 635-2917  
 1416 No Return  
 1418 Merritt Anthony W  
 1419 Reese Fanny Mrs  
 1421 No Return  
 1422 Vacant  
 1423 No Return  
 1425 Sturgill Aaron L  
 1426 Smalley Eug L @  
 1501 Addison Ruby C Mrs @ 631-5148  
 1502 Alley Dewey L 637-4168  
 1504 Ferguson Wm D  
 1505 Scott Doris J  
 1507 Chapman Craig S 636-7644  
 1508 Burns Rosemary E Mrs @ 631-6105  
 1510 Barnes Ronald E  
 1511 Lewis Eddy F @  
 1513 No Return  
 1514 Edwards L 632-2935  
 1515 Vacant  
 1517 Frick Mary E Mrs  
 1518 Calvert Wm F @ 635-3859  
 1518 1/2 Phelps Robt B  
 1521 Johnson Edw A @ 637-4417  
 1524 Sanchez Jack @ 631-6907  
 1526 Gleaves Rhoda R Mrs @ 636-0534  
 1530 Eubanks Frank 637-7932  
 1532 Graves Jeff S @ 638-8405  
 1540 No Return  
 1542 No Return  
 1545 Vacant

489

**10TH INTERSECTS**  
 1015 Dempsey Michl L @  
 1016 Wright Willard I @ 632-3084  
 1017 Filchum Reba H @  
 1019 Vargas Jesus @ 632-4069  
 1020 Reese Arth M @ 636-2780  
 1023 Hatfield Christine W Mrs @ 636-0847  
 1024 Phillips Lela  
 1027 Miller Richd G @ 638-5859  
 1028 Estes Geo C @ 638-3968  
 1032 Helm Barbara J  
 1036 Curtis F H @  
 1036 Parker A B 638-2391

1514 Edwards L 632-2935  
 1515 Vacant  
 1517 Frick Mary E Mrs  
 1518 Calvert Wm F @ 635-3859  
 1518 1/2 Phelps Robt B  
 1521 Johnson Edw A @ 637-4417  
 1524 Sanchez Jack @ 631-6907  
 1526 Gleaves Rhoda R Mrs @ 636-0534  
 1530 Eubanks Frank 637-7932  
 1532 Graves Jeff S @ 638-8405  
 1540 No Return  
 1542 No Return  
 1545 Vacant

### 11TH INTERSECTS

### BROOKSIDE PKWY (S DRIVE) INTERSECTS

1101 Croke Nellie R Mrs @ 638-4868  
 1102 Smith Helen R  
 1105 Liming Clara B Mrs @ 637-6462  
 1106 Pender Michl R @ 639-4505  
 1109 Watson Jas C @ 637-8758  
 1110 No Return  
 1115 Mumford Gary L @ 631-6861  
 1118 Linnabary Kenneth L @  
 1119 Kirk David A @ 631-3306  
 1121 Noland Mark E @  
 1122 Creech Ronald R @  
 1125 Clager Henry B Mrs @ 632-4860  
 1126 Montgomery Floyd T @ 637-4434  
 1129 Still Michl @ 639-2996  
 1130 Hedrick Dorothy C @  
 1133 Curl Betty E Mrs 638-8853  
 1134 No Return  
 1201 Edwards Robt A @ 636-4704  
 1202 Farrish Beverly S @ 632-3928  
 1206 Turpin Donnie R 634-5609  
 1207 Fowler David W @  
 1209 Matlock Carl J Co real est  
 Matlock Carl J @  
 1210 Skar Richd A @ 636-8096  
 1214 Scott Florence E @ 636-3288  
 1215 Vasil Mary K Mrs @ 636-5079  
 1217 Harrison James F @ 637-4064  
 1218 Osborn B M antique dealer @ 637-9243

### KEALING AV S -FROM 3701 SOUTHEASTERN SOUTH

514

1221 English Lissie R Mrs @ 638-5663  
 1222 Dwyer Denise 266-9540  
 1225 Smith Paul @ 634-7473  
 1226 No Return  
 1229 Smith Kenly A @ 638-3800  
 1230 Huckleberry Jean M Mrs @ 635-7309

**13TH INTERSECTS**  
 1303 Vahle Bernard W @ 638-6157  
 1306 Vacant  
 1307 Holland Marguerite E Mrs @  
 1310 Conley Barbara J @  
 1311 Fulmer Paul E @ 639-2161  
 1314 Canady Jackie H @ 639-0212  
 1315 Foster Karen S @ 236-8235  
 Rear Burton Rick G 637-7009  
 1318 Bechtel Opal E Mrs @ 631-1743  
 1319 Ward Eddie  
 1322 Smith Julia R Mrs @ 636-9487  
 1323 Stewart Ezra K @ 638-3815  
 1326 Goins Ralph @ 266-0188  
 1327 Gilman Jerry L @  
 1330 Hunt James A @ 638-2229  
 1331 No Return  
 1334 Layne Toni L Mrs @ 266-8844  
 1335 Bird Ray L @  
 1336 Mc Clain Donna J Mrs @  
 1339 Vacant  
 1340 Keeney Harry O @ 639-1340  
 1343 Hatcher Michl W @ 632-8914  
 1344 Rowland Archie W @ 636-4936  
 1347 Kuhlman Kyle L @ 637-1114  
 1348 Zupan Anthony L @  
 1351 Szentivanyi Joseph @  
 1352 Naylor Mike L @ 631-1996  
 1355 Merritt Cleo M Mrs @ 631-1996  
 1356 Ballou Diane L  
 1358 No Return  
 1359 King Thelma Mrs @ 638-6344  
 1360 Naylor Mary B Mrs 637-4254  
 1363 Coxe Beverly @  
 Coxe Hal C genl contr  
 1366 Montgomery Robt L @ 638-1756  
 1367 Melton Connie A Mrs @ 636-3051  
 1368 No Return

### ZIP CODE 46203

1030 Keo Engineering Coatings Inc  
 aircraft indus coatings 356-7279  
 1038 Precision Polishing Serv Inc mtl  
 plshrs 352-0165

**PROSPECT STREET INTERSECTS**  
 1113 Barnes Judith A @ 353-0042  
 1117 Tardy Larry @ 359-1165  
 1121 Richardson Odell @ 356-1610  
 1124 Walker Willie @ 357-7129  
 1128 Tardy Frank E @ 356-8376  
 1129 Browns Glory  
 1131 Jackson Floyd V @ 353-2904  
 1132 Owens Mark A 353-9702  
 1133 Owens Peggy 352-0501  
 1136 Reed Jannie M Mrs @ 639-4002  
 1141 Linton Joseph C @ 356-0083  
 1144 Maggard Tommie L plmb @ 357-1854  
 1145 Woods Tina M @  
 1148 Robertson Martha  
 1149 No Return  
 1156 Bell Dorothy M Mrs @ 353-1020  
 1157 Bonner Carol  
 1158 Jarvis Mildred Mrs @ 357-1872  
 1160 Jones L J @ 359-7673

### ORANGE INTERSECTS

1202 No Return  
 1204 Ellis Brenda 356-7365  
 1208 Williams Roy E @ 359-8665  
 1218 Eubanks Robt J @ 357-2992  
 1237 Hatter Amos Jr @ 357-2448  
 1243 Hatter Jim W @ 359-0454  
 1246 No Return  
 1249 No Return  
 1322 Schwartz Fredk 353-2929  
 1324 Clark Earl N @ 359-1952  
 1326 Longwell John W @ 357-1073  
 1328 Mc Carty Edw S III 359-4923  
 1330 Vacant  
 1332 Vacant

**TERRACE AV INTERSECTS**

### 14TH INTERSECTS

### KEALING CT -FROM 3300 KEBIL DR WEST

547

1334 Layne Toni L Mrs @ 266-8844  
 1335 Bird Ray L @  
 1336 Mc Clain Donna J Mrs @  
 1339 Vacant  
 1340 Keeney Harry O @ 639-1340  
 1343 Hatcher Michl W @ 632-8914  
 1344 Rowland Archie W @ 636-4936  
 1347 Kuhlman Kyle L @ 637-1114  
 1348 Zupan Anthony L @  
 1351 Szentivanyi Joseph @  
 1352 Naylor Mike L @ 631-1996  
 1355 Merritt Cleo M Mrs @ 631-1996  
 1356 Ballou Diane L  
 1358 No Return  
 1359 King Thelma Mrs @ 638-6344  
 1360 Naylor Mary B Mrs 637-4254  
 1363 Coxe Beverly @  
 Coxe Hal C genl contr  
 1366 Montgomery Robt L @ 638-1756  
 1367 Melton Connie A Mrs @ 636-3051  
 1368 No Return

### ZIP CODE 46224

5036 Homestead Apartments  
 5036a Bergeron Lan R 297-3216  
 5036b Jones Craig  
 5036c Smith Seoul  
 5036d Gibson Andrea  
 5038a Vacant  
 5038b Morgan Michl 291-7037  
 5038c Mc Gee Jeffrey  
 5038d Borre Vickie 299-9112  
 5040 Dunning Deborah  
 5042 Holder Helen  
 5044a Hardy Robt  
 5044b Miller Frances  
 5044c Miller Mary 291-2571  
 5044d Vacant  
 5046 Monroe Vickie  
 5048 Frame Teresa

### KEBIL DR -FROM 5100 W 30TH ST NORTH TO 36TH TER W

547

ZIP CODE 46224  
 3501 Homestead Apartments  
 A Vacant  
 B Dilley Thos J  
 C Elbert Mary  
 D Quarles Stephanie  
 3502a Donaldson Laura 293-8771  
 3502b Smith Dana  
 3502c Vacant  
 3502d Randolph Issac  
 3503a Vacant  
 3503b Vacant  
 3503c Vacant  
 3503d Ramos Prudencea  
 3504a Carpenter Dennis  
 3504b Smith Robt  
 3504c Cruz Adrian  
 3404d Vaden Harry  
 3510 Homestead Apartments (Ofc)  
 297-1630  
 3511 Blake Thos  
 3513 Vacant  
 3515a Vacant  
 3515b Johnson Dale W 299-6175  
 3515c Burkes Clifford  
 3515d Krull Kristine  
 3517 Stephenson Earlene  
 3519 Sweazy Anna  
 3520a Mitchell Thos W 299-3824  
 3520b Coleman Geo  
 3520c Vacant  
 3520d Sherwood Brenda  
 3521 Jones Mario  
 3522a No Return  
 3522b Vacant  
 3522c Jackson Gray F  
 3524 Hall Donald E 297-3039  
 3524b Vacant  
 3524c Vacant  
 3524d Broyles Gary  
 3525 Vacant  
 3527a Southers Anthony 293-0504  
 3529 Vacant  
 3531 Wilfong Deborah  
 3533 No Return  
 3535a Hutson Jeffrey 296-4684  
 3537 Hunt Fred H 299-3903  
 3538a Coronet Ailse 299-7671  
 3541 Mc Duffy Darren  
 3543a Thiry Marilyn C 291-7374  
 3553 Apartments  
 A Wade Geraldine  
 B Vacant  
 3557 Apartments  
 A Vacant  
 D Whitfield Gloria

### KEEFE CT -FROM 9520 E 37TH PL SOUTH

492

ZIP CODE 46236  
 3701 No Return  
 3702 Dunning Kathleen 898-4451  
 3707 No Return  
 3708a James D J  
 3713 Contr Harold S @  
 3714 Williams Raymond E @ 898-4676  
 3719 Herald James E @ 897-2198  
 3720 Willis Saml L @ 899-0849  
 3725 De Haven Patk A @ 898-3629

### KELLY ST E -FROM 2301 S MERIDIAN EAST

506

ZIP CODE 46225  
 UNION ST INTERSECTS  
 PENNSYLVANIA INTERSECTS

### ZIP CODE 46203

SHELBY INTERSECTS  
 1117 No Return  
 1123a Wand Verna L @ 787-6751  
 1125b Brownfield Curtis 786-5803  
 1127 Powell Bud  
 1129 Hoffman Kathy M @ 784-7178  
 1130 No Return  
 1132 Herbert Estella M Mrs  
 1134 Maltoux Otto E @ 784-9459  
 1202 Niehaus Kenneth E @ 783-4893  
 1203 Callahan Tim @ 783-5270  
 1204 Rogers Dane L 783-4362  
 1205 Trowbridge Wm F @ 786-8290  
 1208 Bertram Helen M Mrs @  
 1211 Sabia Frank @ 783-0620  
 1215 No Return

**INTERSTATE 65 (NOT OPEN BET 1215-335)**  
 1335 No Return  
 1348 Vacant  
 1402 Homes David B  
 1406 Morris Clarence H @ 787-0945  
 1410 No Return  
 1414 Miller Carl E @ 787-6509  
 1422 Farris Richd @ 784-9209  
 1426 Roeder V L Mrs @ 784-9820

**BOYD AV INTERSECTS**  
 1501 Mc Intyre Gary R @  
 1502 Vacant

Mc Kinney Raymond E @ 783-4821  
 1505 Whitson L 782-0543  
 1509 No Return  
 1511 Hunter Carolyn S  
 1512a Mc Clain Donald J @ 787-2224  
 1513 Snyder Thos  
 1514 Esselborn Louis W @ 782-1781  
 1515 Novak Geo E  
 1517 Shoopman  
 1518 No Return  
 1521a Schwartz Ruth Mrs @ 784-8197  
 1522 No Return  
 1523a Warren Ray 782-9375  
 1524 No Return  
 1526a Henley Michl W  
 1528 Braun Chas A  
 1529 No Return  
 1530 Grider Cynthia G @ 786-2966  
 1531 No Return  
 1532 Mc Bride Troy N 786-7724  
 1533 Schwab Josephine J Mrs @ 787-9641  
 1534 Griffith Frazier L @ 787-1546  
 1537 Miller Robt W @ 786-0325  
 1538 Doom Freddie A @ 783-9098  
 1541 Sedam Arth C 787-1025  
 1542 Shepherd Michl T @ 786-9956  
 1546 Hendrick Dorothy P Mrs @ 787-2463  
 1548 Poland John D 787-0867  
 1549 Corsaro Anthony P @ 786-3426  
 1552a Bair A M 783-1691

**DRAPER INTERSECTS**  
 1601 Lewis Ruth H Mrs @ 786-1239  
 1602 Wilmoth Richd P @ 787-0697  
 1602b Gibson Jas  
 1604 Wood David A 782-0021  
 1606 Teepe Herman @  
 1607 Slayton Tony B @ 783-7105  
 1610 Martin Carson W @ 784-5909  
 1611a Herriford Steven R @ 788-0845  
 1612a Herron Tony L @ 787-3651  
 1611a Kiefer Jean  
 1617 Sparks Sandra M Mrs  
 1618 Boehning James W @ 786-6145  
 1621a Gaskin Terry L  
 1622 Bustle Earmon @ 787-9859  
 1625a Banet Kathy S  
 1626 Downey Jeffrey A 787-2861  
 1631 Taylor John D @ 786-3019  
 1632 No Return  
 1633a Pardue Rebecca S Mrs @  
 1634 Davis Chas A @ 784-5559  
 1635a Stroed Mark  
 1636 No Return  
 1637a Carnes Frances M Mrs @ 784-1036  
 1640 Kelley Cecil J @ 786-1230  
 1641 Carnes Woodrow @ 787-8581  
 1643 No Return  
 1644 Burnett Mary A Mrs @ 784-6501  
 1646 Minton Wm R @  
 1647a Wilson Robt A @ 784-7850  
 1650 Poland Helen F Mrs @ 786-0504  
 1653 No Return  
 1654 Stader Raymond C @  
**STATE AV INTERSECTS**  
 1701a Shaw Ida M Mrs @ 787-1239  
 1702 Wilmoth Wilburn T @ 787-7565  
 1705 Huff Helen I Mrs @ 784-9120  
 1710 Zollman Stanley 787-6537  
 1711 Huff Joseph M musician @ 786-3603  
 1712 Fisher Kenneth E dry wall contr @ 788-9131  
 1715 No Return  
 1716 Baker Marjorie M Mrs @ 787-5802  
 1717a Oliver Roger D  
 1720a Cornelius Frank  
 1721 Burton Jerry F @ 783-5818  
 1722a Thompson Mark E @ 786-5248  
 1725 Moles Kenneth E @ 786-2083  
 1728 Benefield Sherry L @ 782-0969  
 1729 No Return  
 1731 Rogers John F 782-1760  
 1732 No Return  
 1735 Thompson Zena Mrs @ 783-2180  
 1736 No Return  
 1737 Biro Robt S @ 787-5245  
 1742 Evans E A Distributor whol food 786-1806  
 Evans Edwin A @ 786-1896  
 1743a Sellers Doug L  
 1744 Evans Effie E Mrs @ 784-6376  
 1750a Flaughner John R  
 1751a Miller Lindel 787-3041  
 1753 Sellers Mary E 787-6804  
 1754 No Return  
 1755 No Return  
 1757 No Return  
 1768 Miller David A 786-3595  
 1759 No Return  
 1761a Phillips Thos D  
 1762 Thompson Donald R @  
 1763a Jorgensen Paul  
 1765 No Return  
**DAWSON ST BEGINS**  
 1803 No Return  
 1804 Maiden Ronald H @ 783-1175  
 1805a Doepker Donald L @ 782-3487  
 1807a Robertson Bruce L  
 1808 Sutt Orella C Mrs @ 788-0958  
 1809 Morrison Lawrence A 786-5315  
 1811 Thomas Harry B  
 1812 Vaughn Leroy C @ 787-8764  
 1813 Welsh Donald R 783-1238  
 1815 Anderson Joseph P  
 1816 Scott Phillip C @ 787-9214  
 1817a Nichols David W

# SHERMAN DR N 1990

and the edges, or fringe the ends.

389

\* NEW NEIGHBOR

## N SHERMAN DR-Contd

43 Myers Sandra L  
 44 Sedam Jerry H @ 369-2381  
 45 Vacant  
 46 So Tommy @  
 49 Devine Charles A @ 359-5256  
 50\*Eversole Jerry W @ 359-5883  
 51 Vacant  
 53 No Return  
 58\*Waloughby Charlotte 351-9214  
 57 No Return  
 63 No Return  
 E MARKET ENDS  
 101 Haun Willys L @  
 102 Law Willie R 353-2349  
 104\*Baird Paul S 357-7659  
 105 Walda Larry J 356-7581  
 106 Ferguson Harold E  
 108 Vacant  
 109 Revent John T @  
 110 Wesner Eva M Mrs 357-7159  
 112 Lucid Teresa L 353-1530  
 114\*Neuner Wilford 359-8350  
 115 Billman Mary A Mrs @ 356-3868  
 118 Lowe Deniz L Mrs 353-0125  
 119 Graff Tom 357-7881  
 119 No Return  
 E NEW YORK INTERSECTS  
 302 Kenny's Auto Sales No 2 (side ent)  
 305 Capricorn Lounge The 359-7225  
 307 Sherman Inn Apts  
 307-1 No Return (Apts 1-5)  
 311 Stark Hattie M Mrs @  
 315 No Return  
 318 Day Wm B  
 319\*Wiley Jeffrey T  
 323 No Return  
 325 Vacant  
 327\*Boone Jim W 359-2835  
 329\* Vacant  
 331\*Murrie Alice M 353-2820  
 335 Smith Dennis R @  
 339 City Fire Dept No 12 357-4324  
 VERMONT INTERSECTS  
 415 Pennington Len L @ 359-8772  
 418 Burns Janet L @  
 419 Thompson Fred N @ 359-2293  
 422 Bonte Harold E  
 423 Elrod Ellen C @ 359-2010  
 424 Mc Nary Kenneth 352-0210  
 427 Roe Frank E @ 357-8877  
 428\*Teater Hubert T Jr  
 432 Howard Lisa A  
 433\*Dykes Terry L 356-3096  
 ROBSON INTERSECTS  
 436 Inabritt David L @ 357-3799  
 445 Warner Larry N 356-0879  
 447 No Return  
 454 Village Pantry gro 357-1754  
 E MICHIGAN INTERSECTS  
 500 R C A Parking Lot  
 516 Fisher Robt E dentist @ 357-2403  
 517 No Return  
 519 Whitaker W F  
 521 Hunter Robt E @  
 531 Robbins Ricc L  
 533 No Return  
 600 Thomson Consumer Electronics  
 287-5000  
 601a\*Alcock Darryl 352-0339  
 603 Lowe Steve L bldg contr  
 605 Turner Dorothy J Mrs @ 357-7596  
 607 Hannon Betty 356-8879  
 609 Hayes Brian K 357-9803  
 611 No Return  
 615 Hubbard Alfred C 356-8307  
 617\*Chatwell Henry Jr @ 359-4069  
 619 Hubbard Geo E @ 353-2861  
 WALNUT INTERSECTS  
 703 Vanus Melba Mrs @ 356-7655  
 705 Hardin Robt E handyman 356-5255  
 709 Burton M E 357-9943  
 711 No Return  
 715 Raymer Mary H Mrs 359-0316  
 719 Freeman Wesley D @  
 721\*Harvey Mark 357-1002  
 723 Curtis Michl D 357-3870  
 725 Vacant  
 727\*Johnson Johnnie @  
 729 Brown Leota M Mrs 359-5251  
 733 Jernigan David 356-3712  
 737 Deboard Ralph M @ 357-2267  
 800 R C A (Parking Lot)  
 801 Bennett Barbara Mrs @  
 803 Schwab Joe @  
 807 Canfield Wm D @ 359-3378  
 811 Oberle Norman T 356-5112  
 815\*Canfield T 357-0321  
 819 Walker Annabelle L 359-7987  
 823 Tipple Joseph W @ 359-2525  
 825\*Bales Carol  
 827\*Evans L 356-7589  
 827a Justice Donald E 358-5282  
 827-b No Return  
 827c Vacant  
 828\*Napier Jos  
 830\*Tebo F @ 357-2837  
 837 Richardson Omer L @ 357-0207  
 841 Leighton Richd O widr @ 357-7903  
 846 Burke Connie L @ 353-1915  
 849 Bush M A  
 8TH INTERSECTS  
 901 Armstrong Ronald J  
 903 Arnette David L  
 907 Vacant

909 No Return  
 913 Waters W Joseph 357-8104  
 915 Kindred Lowell B @ 357-9077  
 917 Smith Herbert C  
 919 Vacant  
 923 Shinkle Bill B @ 359-2292  
 927 No Return  
 929 Vacant  
 931 Mindach Joyce A Mrs @ 356-2083  
 935 No Return  
 941\*Clements J 359-8613  
 941a No Return  
 943 Hawks Steve K @ 352-1766  
 949\*Mc Knight M A 356-9742  
 951 Vacant  
 953 No Return  
 955 Gray Dorothy L Mrs @ 357-8201  
 959\*Fisher Kelly  
 965 Paul's Body Shop 353-6990  
 10TH INTERSECTS  
 11TH INTERSECTS  
 1213 Borden Incorporated dairy 353-1471  
 13TH INTERSECTS  
 1313 Bungalow Inn tavern 356-3535  
 14TH INTERSECTS  
 1401 Stritto Sign Art Co 356-2126  
 1410 No Return  
 1420 Vacant  
 1425 Dixie Metal Spinning 357-4201  
 E NOWLAND AV INTERSECTS  
 1433 Klosterman's Bakery 359-5545  
 1451 Kearns Golf Repair 359-0170  
 1453 Cardinal Fence Co 353-0779  
 1499 Hertz-Penske Leasing Inc 359-5457  
 15TH INTERSECTS  
 1502 Hoopingartner Terry D 636-4501  
 1506 Wilson Jessie L Mrs @ 636-3764  
 1510 Vacant  
 1524 No Return  
 1530 Bales Mary L  
 1532 Smith Robt O  
 1532a\*Soots Roswitha 631-2247  
 1536 No Return  
 1539 Madden John J Manufacturing uphol  
 356-2431  
 E 16TH ST INTERSECTS  
 ZIP CODE 46218  
 1761 Brook Side Rlty 352-0214  
 BUILDINGS  
 A Vacant  
 B Vacant  
 C No Return  
 D Vacant  
 Brookside Industrial Centre 352-0238  
 E Alliance-Indianapolis Alarm Co Inc  
 351-2085  
 F S & B Distributors 359-9505  
 G Contours Unlimited  
 H No Return  
 I Speed E-Print 359-5254  
 J Brookside Industrial Centre bldg  
 leasing ofc 352-0226  
 K Vacant  
 L No Return  
 1801 Vacant  
 1901 Indy Walls & Ceilings inc bldg mtc  
 352-9215  
 2005 Metro Soft Ball Stadium 356-5943  
 21ST INTERSECTS  
 2120 Colorcon Warehouse bldg mats  
 545-6211  
 2131 No Return  
 2165 Wilbert Burial Vault Co Inc  
 547-1387  
 2189 Wilbert Burial Vault (Addl Sp)  
 2182 Vacant  
 2185 No Return  
 2186 Gregory's Body Shop 545-8797  
 22D INTERSECTS  
 2202 No Return  
 2205 Vacant  
 2206 Poole Oda T @ 546-4961  
 2210 Vacant  
 2214 Vacant  
 2222\*Minard Shannon 542-0406  
 2226\*Minard Louis C 545-1828  
 2230 No Return  
 2238 No Return  
 2300 Interstate Lumber Co Inc 546-6400  
 2302 Vacant  
 2304 No Return  
 2306 No Return  
 2308 Vacant  
 2310 Vacant  
 2312 Vacant  
 2318 Indianapolis Power & Light Co  
 (Sub Sta)  
 MASSACHUSETTS AV INTERSECTS  
 CON RAIL CROSSSES  
 2350 Hi-Riders Motorcycle Club 546-2389  
 2352 No Return  
 2356 Alice's Kitchen restr  
 2403 Brightwood Hand Car Wash 546-2882  
 2406 Vacant  
 2418 No Return  
 2422 Spatig Inc (Stge) 545-5277  
 2425 Merchants National Bank & Trust  
 Co Of Indpls (Br) 549-4339  
 J R Barber Salon 542-0941

486

488

Dandy's Dairy Bar  
 Preston Safeway 547-8528  
 S & K Laundry 546-9309  
 Indianapolis-Marion County Pub  
 Library brightwood 269-1860  
 Hook's Drug Store 545-9144  
 Sunny Wigs & Jewelry 546-5559  
 Payless Shoe Source 542-9338  
 25TH INTERSECTS  
 2501 Vacant  
 2505 Vacant  
 2518 Jim's Car Wash  
 2524 Hay's Emma 546-9807  
 2524a Trotter Tina 546-6122  
 2530 Swisher Myron W @ 546-5827  
 2534 Martin Rosie  
 26TH INTERSECTS  
 2601 Midwestern Terrazzo Corp 547-5424  
 2602 Vacant  
 2606 Smith Donald @  
 2610 Vacant  
 2614 No Return  
 2620 Hoosier Bait & Tackle 546-2876  
 2623 Hart's Auto Center 546-2413  
 2625 Hart's Used Auto Parts 545-1359  
 2626 No Return  
 26TH INTERSECTS  
 2630 Earl Wm R @ 546-2283  
 2710\*Rhyme Jos L 542-9178  
 2715 Miller Jennette @  
 2721 Boyd Annie L Mrs @  
 2729 Vacant  
 2734\*Croom Hayes 545-2458  
 2738 Daniels Diane L  
 2787 Vacant  
 2743 Mt Calvary Freewill Baptist Church  
 547-4123  
 2744\*Green T 542-9335  
 2746 Vacant  
 2761 Unity Fellowship Missionary Baptist  
 Church  
 28TH INTERSECTS  
 2811 Vacant  
 2813 Vacant  
 2815 Young Gaston A Jr @ 547-3060  
 2824 Power House Church Of God In  
 Christ The  
 2827\*Finch Tom  
 2830 U S F O (Brightwood Sta) 464-6218  
 2831 Caldwell Barber Shop 546-4662  
 2839 Sargent Jas Jr @ 545-9464  
 2845\*Ellis Lee O @ 546-2680  
 2846 Desch Callie Mrs @  
 2849 Vacant  
 2851 Weaver Ernest H  
 2856 No Return  
 2862 Ogon Gregory E  
 2864 No Return  
 2865 Vacant  
 2868 Walker Sherri E 546-3912  
 2870 Rouse Johnnie R @  
 2871 White Thos W @ 542-9073  
 2900 Townsley Cleveland 545-3288  
 2901 No Return  
 2902 Hayes Pauline M Mrs @ 547-7044  
 2905 Vacant  
 2907 Vacant  
 2908 Randolph Waddell @  
 2911 Rogers Bessie E @ 542-8769  
 2914 Harrison Richd @  
 2915 Mathews Ruth Mrs 547-9068  
 2917 Goliday Wilma Mrs 546-2517  
 2919 Allen Delmar R @ 546-8693  
 2921 Palmer Dennis E  
 2922 Palmer Aisla @ 542-8194  
 2926 Campbell Jimmie L @  
 2930 Jackson John D @ 545-6889  
 2934 Tunstall John E @  
 2940\*Barsdale Jas E @  
 2947 Seven-Eleven Super Markets Inc  
 253-3417  
 2957 Vacant  
 2965 Greater Victory Baptist Church  
 30TH INTERSECTS  
 3001 Vacant  
 3007 Bar B Q Express restr 542-0710  
 3009 Records & Variety Store  
 3020 A & W Towing & Radiator Repr  
 545-8845  
 3030 Vacant  
 3036 Smith Greg W Equipment Sales Inc  
 automotive & tire equip 542-0662  
 3044 Leon's Hair & Co barber shop  
 546-2547  
 Hair Accent 542-1487  
 3054 Alexander Odie @ 546-9463  
 3058 Trotman Clara S @ 546-2505  
 31ST INTERSECTS  
 3102 Dowdell Gladys M Mrs @ 542-0813  
 3105 Nance Mechanical Shop auto repr  
 547-5630  
 3106\*Henderson Gail R @  
 3110 No Return  
 3113\*Hawkins John R  
 3117 No Return  
 3119 Vacant  
 3122 No Return  
 3123 Vacant  
 3125 No Return  
 3127 Vacant  
 3132 Johnson John J 545-4661  
 3137 Howard Gregory K  
 3143 Vacant  
 E 32D ST INTERSECTS

3202 Warfield Keith L @ 547-1508  
 3203\*Brown Joan A 546-8630  
 3208 Mims Gladys B @ 547-4606  
 3208 Sherman Drvne Health Facility  
 545-6017  
 3210 Hayes Jeff A @  
 3211 No Return  
 3228\*Williamson L Jr  
 3233 No Return  
 3273 Vacant  
 3275\*Cantrill A J 542-7456  
 33D INTERSECTS  
 3303 Hollingsworth Willie C @ 542-9451  
 3304 No Return  
 3307 Lee Tom H @ 546-7521  
 3308 Vacant  
 3309 No Return  
 3313 Oglesby Johnnie @ 547-3665  
 3316 No Return  
 3320 Spencer Harold E @  
 3326 Turner Armree @ 542-8888  
 3329 No Return  
 IRWIN RD BEGINS  
 3321 Vo L F Mrs @ 542-7935  
 3332 Tyson Jerome J @ 546-9771  
 3335 Owens Everett @ 547-7553  
 3336\*Brooks Marilyn S @  
 3339 Pierce Lewis W @ 546-2040  
 3340 Cospy Allison @ 545-3810  
 3341 Radford Y 547-3485  
 3344 Cushingberry Albert L @ 547-6675  
 3352 No Return  
 3353\*Early Larry  
 3356\*Williams Elmore  
 3360 Thomas Pam E 542-7550  
 3364 No Return  
 3368 Edmonds John S @ 547-3781  
 3369 Vacant  
 3371 No Return  
 3372 No Return  
 3375 Brown Dean Mrs @ 547-8006  
 3380 Ted's Union 76 Service Station  
 545-1202  
 3385\*Faulkner Kim M  
 3389 No Return  
 3397 Smith Floyd @ 546-4092  
 3399 Brown's Variety Store 546-0460  
 Sparkle Cleaners 545-7300  
 3401 Hoosier Brake & Steering 547-3561  
 3402 Davis & Son Auto Repair 547-2245  
 3415 New Image Beauty Salon 546-5691  
 \*Beard Myra B  
 3417 No Return  
 3420 No Return  
 3423 Humphrey Geraldine 549-3519  
 3424 Williams  
 3425 Vacant  
 3426 Poindexter Robt L @  
 3431 Cover Harvey A @ 547-0619  
 3432 Lacey Wayne @  
 3435 Taylor Barbara A Mrs @ 546-2076  
 3436 No Return  
 3437 Seleason Opal A @ 547-7508  
 3440 Johnson Larnell @ 545-1883  
 3446 Miller Hayes @ 542-0423  
 3452 Kiser Dorothy J Mrs @ 547-1598  
 3457\*Ellis Letty 546-2593  
 3459 Bullock Jessie A @ 546-0182  
 3463 Arnold Ashton @  
 3465 Lane James L 546-2376  
 3472\*Jones Sannie 549-2251  
 35TH INTERSECTS  
 3501 Joiner Gerald L 542-0243  
 3502 Woodmore Thos J @  
 3507 Graves Sarah L Mrs @ 546-0304  
 3511 Sims Robt C @  
 3515 Andrews Eliz M Mrs @ 542-0674  
 3516\*Morgan Rico T @ 546-8348  
 3518 Russell Geo H @ 545-0259  
 3519 Franklin Jerome K @ 545-9748  
 3520 Brodey Retha B Mrs @ 542-9625  
 3522\*Smith Jessie Jr @ 549-2735  
 3523 White Bert @ 545-9926  
 3526 Chapman Wm B @ 546-8974  
 3527 Jones Wallace G @ 542-9308  
 3534 Miller Tracy L @ 547-2489  
 3538 Tucker Anna M Mrs @ 547-6366  
 3540 Moore James R @ 546-6949  
 3544 Crandorf M R @ 545-5179  
 3545 No Return  
 3548 Means Brenda Mrs @ 545-1066  
 3549 No Return  
 3554 No Return  
 3557\*Daniel Elnora M 549-0149  
 3560 Clark Raleigh E 546-2879  
 3561 No Return  
 36TH INTERSECTS  
 3601 Vacant  
 3602 No Return  
 3607\*Henderson E @ 356-4580  
 3608\*Les Talmema S @  
 3611 Jarboe Edna L Mrs @ 597-8969  
 3612 No Return  
 3616 Tender Care Dentistry 545-1331  
 3621 Taylor Major 545-7898  
 3627 Thomas John H @  
 3628 Loft Stuart R dentist 545-6011  
 Indiana Denture Clinic 545-6011  
 3630 No Return  
 3641 Owen J Robt @ 547-9781  
 3651 M D Printing printers bk & coml  
 545-3744  
 Collins Danl @ 549-3716  
 3655 Coleman Don R Jr @ 549-2284

A SUBSIDIARY OF TELEPHONE DATA SYSTEMS, INC. 650 E. Carmel Dr.

KEALING AVE N 1985

KANSAS ST—Contd

- 109 Butler Ruby E Mrs 631-0300
110 Vacant
111\*Arthur Joe E 638-1098
114 Vacant
115 Ellis O H
116 Vacant
117 Hostetler Richd S @
119 Hostetler Richd C 635-6900
125\*Atwood Gary R 635-8455
129 Gitelson Susie P Mrs @ 637-7646
133 Vacant
137 Hinds Danl H @ 631-9190
141 Vacant
149 Underwood Jas F
S CAPITOL AV INTERSECTS
207 Napier Hiram B @
211 Arthur Robt @ 632-8663
215\*Drummond Carl T
217 Arthur Michl W 636-1512
219 Harp Herschell D @ 651-0637
221 Miller Delbert @
223 Merrick Clifford R @ 636-1577
225 Hughes Elsie Mrs @ 266-0122
229\*Kessler Patricia S Mrs
233 Crickmore John R @ 636-7094
234 Hughes Clifton R @ 634-5516
237 Martinez Carlos @ 632-6614
239 Vacant
241 Gulley Noel W @ 637-3762
242 Carter Dwight O 634-6951
243 Bastin Margt C Mrs @ 638-4824
246 Spradlin Wm A 632-5876
S SENATE AV INTERSECTS
304\*Kuykendall Donald K
325 Vacant
350 Signal Delivery Service 632-3053

KAPPES ST —FROM 1901 OLIVER AV SOUTH

- ZIP CODE 46221
702 Chandler Lorene Mrs @ 631-6772
703 No Return
706 Gammon James C @ 638-8147
707 Vacant
710 Marion Dema J Mrs @ 631-4108
711 Froella Antoinette R Mrs @ 638-6497
714 Baker Geo W @ 635-2821
715 Halliburton Ronald E @ 635-5303
718 York Beth 631-7190
719 Earle Alf B Jr @ 636-2714
722 Gross Victor B @ 637-5736
723 Gibson Martha A Mrs @ 637-4062
726 Nicholas Guy W @ 639-2935
727 Gentry Maggie C @ 631-8484
730 Strickland Geo R @ 632-3728
731 Barnard Troy E @ 637-2083
734 Ashburn J L Jr @ 631-2965
735 Simpson Willard L 638-7783
738 Lehman Dorothy J Mrs @
739 Litz Charles M @ 638-9453
742 Bock Richd F @
743 Finley James @ 638-7857
746 No Return
747 Johnson Herman B @ 631-6712
750 Hutton Beulah A Mrs @ 636-0823
751 Marsh Ernest O @ 636-2026
754 Lahne Melvin K 635-1736
755 Hatton Kathleen L Mrs @ 634-8978
756 Cornbs Steven M @ 634-5256
759 Koch Ava 635-1100
MC CARTY INTERSECTS
(NOT OPEN BETWEEN MC CARTY & 825)
825 Hanna Dale W @ 638-6305
826 Gorman Steven C @ 638-5759
W WYOMING ST INTERSECTS
(NOT OPEN BTWN W WYOMING ST & WILKINS)
WILKINS INTERSECTS
1103 Adams Allen E
1105 No Return
1107 Hall James M 634-7018
1108 Vacant
1111 Turner Mary @ 632-3073
WESTVIEW DR INTERSECTS
1133-1 Vacant
1133-2 Vacant
1135 No Return
W MORRIS ST INTERSECTS

- 1207 Vacant
1209 Vacant
1215 Schmidt Sharon L Mrs @
1219 No Return
1221\*Partin Bernice L Mrs 632-4333
1225 Stremlow Lawrence E @
1227 Deeren Clarence W @
1231 No Return
1234 Mc Kinney Thelma Mrs @
1235 Polston Janice Mrs @ 637-9336
1237 Wade Michl C @ 636-5570
1238 Scott Edgar 637-7644
1239 Montes Juan G @ 638-3132
1240 Taylor Oron W @ 639-1773
1241 Rains Mary M Mrs @ 637-4891
1244 Hutch Russell E @ 635-1767
1248 Hoyt Warren J @ 635-3828
1249 Burton Elvrl @
1252 Earles Ouida T Mrs @ 632-5037
1255 Eckel Joe L @ 636-9746
1256 Carter Dennis E @ 631-4167

LAMBERT INTERSECTS

- 1306 No Return
1310 No Return
1313\*Schmidt Sharon L
1314 Shurey Gary A 632-5814
1315 Hendrickson Susan
1316 Barnett Robt
1317\*Blevins Wm A
1318 Miller Wm B @
1319 Mc Cain Mildred Mrs 638-7871
1321 Stull Gary
1322 Vacant
1323 Blevins Edith L Mrs @ 637-4845
1325 No Return
1326 Kidd Randall L @ 634-6896
1327 Miller Wilberta @ 632-4615
1329 Hughett Jack @
1330 Pridemore Henry 634-3598
1333 Soots Ivan E @ 636-5164
1334 No Return
1337 Faulkner Ralph @ 632-8168
1338 Lynch Ann @ 638-4495
1341 Vacant
1342\*Schmuck L 634-0906
1343 Dykes Ben
1345 No Return
1346 Rentsch Darrell L @ 638-2487
1349 Martin Marilyn R Mrs @ 637-1256
1350 Vacant
1354 Greenwell Lela A Mrs @ 635-9510
1358 Vacant
1364 Smith Ed @

HOWARD INTERSECTS

- 1401 Broadstreet Wendell A @ 638-2716
1405 No Return
1407 No Return
1412 Humphrey Nathan N @ 637-0289
1413 Cobb Marie H Mrs @ 638-5224
1414 Humphrey Barbara J 634-9698
1417 Vacant
1418 Hearn Anna R Mrs @ 637-6944
1420 Sears Charles R @ 631-4080
1421 Mitchell Bessie E Mrs @ 632-0388
1425 Dowdell Daisy L Mrs @ 636-4926
1428 Vacant
1429 Crawford James E 266-8267
1430 Smith Jessie @ 631-0916
1432 Gammon Louise Mrs @ 638-3141
1433 Smith Saml 639-3404
1436 Smith Steve
1437 Bertram Genell 639-2823
1440 Smiley Wyma @ 631-5942
1441 Loyd Mathew Jr @ 638-8813
1443 No Return
1444 Vacant
1445 Smith Abr @ 635-8007
1446 No Return
1448 Wilson Willa @ 632-2856
1449 Mc Gee Willie M 634-5474
1451 Austin Iona Mrs @
1452 Palmer Jessie L Mrs @ 637-6847
1453 No Return
1456 Wearner Charlotte Mrs @ 632-1464
1459 Smith Urban L @ 638-1667
1469 First Baptist Church Of West

Indianapolis

- MILLER INTERSECTS
1509 Vacant
1510 Vacant
1514 Carter Wm C @ 631-5485
1516 Vacant
1519 Smith Doris L @
1520 Faulk Geo L @ 632-5901
1521 Crum Larry J @
1524 Jenkins Nora B Mrs 637-0224
1525 Cole Kenneth M @ 638-8897
1528 Sutherland Ernest L @ 632-0276
1529 Strauss E Timothy @ 638-6528
1533 No Return
1535 Vacant
1540 Stroud Saml L @ 635-3613
1542 Stanton Leonard B 639-1029
1546\*Sinclair Carl E 634-6069
1549 Vacant
1551 No Return
W MINNESOTA ST INTERSECTS

KARCHER ST —FROM 1620 S MERIDIAN EAST TO UNION

- ZIP CODE 46225
14\*Lane Artis C @ 631-2205
15 Ward Terry L @ 636-0280
19 Vacant
21 Vacant
22 Ott James F @
23 Ward Mame L 637-7539
25 Kirkley Flora M Mrs 634-5073
26 Wallace Francis E @ 636-1278
30 Lowe Carl R
31\*Collins Charles G 636-2379
33 Wallace V Louise Mrs 636-2086
34\*Bryant Herman 636-6051
35\*Sanders Juanita
37 Wickham Michl @
UNION INTERSECTS

KAYENTA CT —FROM 8768 E 33D NORTH

- ZIP CODE 46226
3335 Snap-On Tools 897-1700

KEALING AV N —FROM 3700 E WASHINGTON NORTH

- ZIP CODE 46201
3 Vacant
7 Vacant
19 Sullivan Paul D @ 356-9546
20\*Cohrs John H 356-8242
22 Lear Virginia M @ 359-7497
25 Jordan B Irene Mrs @
26 Hudson Genevieve L Mrs @ 356-7463
27 King Howard E @ 356-3379
29 Perdue Randolph H @ 359-5944
30\*Beadle Marion A @ 359-6695
33 Harmon Geraldine Mrs @ 356-3793
34 Miller Dennis M @ 359-8418
35 Neff Shonnett L @ 357-9900
35 1/2 Vacant
38 Steiner Dean E H @ 353-9440
39 Baldwin Chas @
41 Thomson Ina Mrs @ 357-9580
42 Hurst Edith C Mrs @ 353-6519
46 Carrico Carson V @ 356-0148
47 Howe Bertie J @ 359-0758
50 Perdue Diane S Mrs @ 359-3935
51 Rollin Bobby G @ 359-5151
54 Moore Carl J @ 359-0642
55 Wright Jesse J 356-0233
57 Thompson Melissa J 357-1337
58 Mc Guire Pat @ 356-8611
61\*Armsstrong Wm T
61\*Noer Miriam V Mrs 356-8557
MARKET INTERSECTS
101 Heaton Thos R @
102 Wentworth Wm G @ 357-2556
105 Sommers Mary L 356-6791
106 Benson Ruth B Mrs @ 359-1440
107 Brockman Dennis L @ 352-0820
110 No Return
111 Orr Charles D @ 357-6212
114 Laws Thos D
115 Rowell Edwin O @ 356-9803
117 Hogan Ruby Mrs 356-4787
118 Adams Rick D @ 359-1016
120 No Return
126 Ballard Gustine F Mrs @ 359-2564
130 Kim Bangun @
134 Allgood Glen F @ 359-2678
138 No Return
NEW YORK INTERSECTS
310 Beth No Return
1 No Return
316 Whitt Virgie Mrs @
318 Doan Martha B Mrs @ 357-5256
321 Vacant
322 Matillo Marjorie Mrs @ 356-2666
323 No Return
325 Palmer L S 359-9258
327 Baker Timothy 356-5371
VERMONT INTERSECTS
402\*Wilkinson Betty L 357-4137
404 No Return
406 Vacant
408 No Return
410 Troxal Gwendolyn S
412\*Davenport Marsha H 356-7452
414 No Return
416 Bennett Ralph D
418\*Thompson Jack 359-0560
420 Minor Steven W @ 357-3925
424 Berger Wm L @ 356-0047
424 1/2 Vacant
428 Wachtstetter Danl L @ 352-1264
ROBSON INTERSECTS
432 Beal Dennis J @ 353-1028
440\*Fleener Gregory L 356-6890
442\*Burke Harold E
444\*Shipman Bobbye
446\*Pittman Chas D
448 Chapman Rosemary Mrs @
450 Vacant
452 Turner Frances L Mrs 356-1071
460 Urban Edna E Mrs

MICHIGAN INTERSECTS

NORTH INTERSECTS

WALNUT INTERSECTS

9TH INTERSECTS

- 904 White Jerry @ 637-2182
908 Dennis Rita Mrs @ 637-5248
911 Crescent Excelsior Mfr Inc cigarette cutting mach 638-3171
912 Vacant
914 Vacant
918 Parker Lena F Mrs 639-1054
920 Verhines Inez R Mrs 639-1028
922 Day Thos C @ 637-9175
925 Sিনnett Eva M Mrs @ 638-2286
926 Fugate Ernest
928 Tarry Thos H 639-6428
930 No Return
936 Ramsey Barry A @ 631-0662
937 Vacant
938 Clark F Mildred Mrs @
939 Mc Daniel Claude M @ 631-7998
940 Kern Robt W @ 638-5160
941 Yinger Doris Mrs @ 639-0104
941 1/2 Miller Cecil
943 Holt Carson 635-5344
946 James Phyllis @
947 Dooley Margt @ 636-7496
948\*Dietrich Ruth E Mrs 634-0419
948 1/2 Dietrich Kurtis
951 Hart Jack E @
952 Jones Helen H Mrs @ 636-8474

465 955 Boyd Travis H @ 632-4981

- 956 Farr Bruce 634-7757
959 King Myrtle M Mrs @ 638-1969
960 Basler Mary C Mrs 635-6702
REAR Fisher Dorothy A 638-6599
965 Ritchart Richd L @ 632-7889

10TH INTERSECTS

- 1015\*Turner James 637-6047
1016 Wright Willard I @ 632-3084
1017 Fincham Reba H
1019 Vargas Jessie @ 632-4069
1020 Reese Arth M @ 636-2780
1023 Hatfield Christine W Mrs @ 636-0847
1024 Vacant
1027 Miller Richd G @ 638-5859
1028 Eastes Geo C @ 638-3968
1032 Helm Barbara J @
1035 Curtis Fern H Mrs @ 636-8393
1036\*Helm Margret L

11TH INTERSECTS

- 1101 Crooke Nelhe R Mrs @ 638-4868
1102 Smith Helen
1105 Liming Clara B Mrs @ 637-6452
1106 Pender Michl @ 639-3530
1109 Watson James C @ 637-8758
1110 Vacant
1114 Stafford Iva M @ 636-9302
1115 Amato Pasquale @ 632-5120
1128 Linnabary Kenneth L @ 632-5186
1119\*Kirk David A @
1121 Noland Mark E @
1122 Creech Ronald R @
1125 Clager Helen B Mrs @ 632-4860
1126 Vacant
1129 Still Michl @ 639-2996
1130 Hedrick Dorothy C @ 637-7361
1133 Curl Betty E Mrs 638-8853
1134 Ward Michl K @ 631-9935
1201 Black Steven L @ 636-7550
1202 Parrish Beverly S @ 632-3928
1206 Vacant
1207\*Fowler David W @
1209 Matlock Carl J Co real est 638-0560
Matlock Carl J @ 638-0560
1210 Vacant
1214 Dutton Marie O Mrs @ 636-3288
1215 Vasil Louis @ 636-5079
1217 Harrison James F @ 637-4064
1218 Osborn B M antique dealer @ 637-3243
1221 English Lissie R Mrs @ 638-5663
1222 Dwyer Denise Mrs @ 266-9540
1225 Smith Paul @ 634-7473
1226 Forbes Steven A @ 632-2027
1229 Smith Kenly A @ 638-9600
1230 Huckleberry Jean Mrs @ 635-7309

13TH INTERSECTS

- 1303 Vahle Bernard W @ 638-6157
1306 Williams Ronald J @ 634-7144
1307 Holland Marguerite E Mrs @ 631-1722
1310 Conley Barb @ 639-4510
1311 Fulner Paul E @ 639-2161
1314 Canady Jackie H @ 639-0212
1315\*Foster Karen @
REAR Burton Rick G 637-7009
1318 Bechtel Opal E Mrs @ 631-1743
1319 No Return
1322 Smith Julia R Mrs @ 636-9487
1323 Stewart Ezra K @ 638-3915
1326 Goins Ralph @ 266-0188
1327 Gilman Jerry L @
1330 Hurt James A @ 638-2229
1331 No Return
1334 Vacant
1335 Bird Ray @
1336\*Mc Clain Paul E @ 634-0470
1339\*Griner Scott W @ 635-6332
1340 Keeney Harry @ 639-1340
1343 Hatcher Michl W @ 632-8914
1344 Rowland Archie W @ 636-4936
1347 Vacant
1348 Grapper Lewis K @ 631-0566
1351 Szentivanyi Joseph @ 636-9712
1352 Vacant
1355 Merritt Cleo M Mrs @ 631-1996
1356\*Ballou Diane L
1358 No Return
1359 King Ernest @ 638-6344
1360\*Naylor Mary B Mrs 637-4254
1363 Coxey Beverly @
1366 Montgomery Robt L @ 638-1756
1367 Mellon Connie A Mrs @ 636-3051
1368 Hess Phyllis E Mrs @ 635-3217

NOWLAND AV INTERSECTS

- 1403 Gargus Patk G @
1404 Vacant
1407 Dunkerson James R
1408\*Harnish Harry R
1409 No Return
1413 No Return
1414 Saint John Perry E @ 638-2925
1415 No Return
1416\*Morrow Cecil M
1418 Harnish Leila O Mrs 638-4340
1419 Branson Wm D Jr @ 637-2859
1421 Vacant
1422\*Palmer Charles R @
1428 No Return
1429 Honeycutt Michl R
1426 Smalley Eug L @ 631-4337
1501 Addison Ruby C Mrs @ 631-5148

9TH ST E 1985

7TH ST -FROM 700 N ALABAMA 1
BLK EAST
ZIP CODE 46202
302 Renaissance Place Condominiums
No Return
305\*Shuck David W 637-5047
309 Edwards Robt A @ 636-4886
312\*King R @ 636-0300
324 No Return
329 Vacant
333 Quinn Patk J 236-8118
334 No Return
348\*Moore Damon P 636-4782
357 Lopossa Paula 236-8106
358 No Return
361 Dressler A R 636-0710

9TH ST E -FROM 900 MERIDIAN AV
EAST TO CITY LIMITS
ZIP CODE 46204
SCIOTO INTERSECTS
27 Vacant
36 Plaza The (Side Ent)
37 Phoenix Theatre Inc 635-7529
39 Vacant
PENNSYLVANIA INTERSECTS
ZIP CODE 46202
103 Cathcart Apartments
1 Elliott Edith O 638-4304
2\*Noel Michl
3 No Return
4 No Return
5 Vacant
6 Pearey H
21\*Caletskie R
22 Vacant
23 No Return
24 Ray D
25 Obum-Onyek Gustave 632-4178
26 Vacant
31 Newton Virginia
32\*Graves Don
33 Kelly Wm H 635-2183
34 Vacant
35 Shaw Irene E 632-5282
36 Vacant
37 Hill A 634-3361
38 Vacant

STREET CONTINUED
105 Paxton Richd
107 Burnette Wm
108 Kreyba Construction Co Inc 635-7395
109 No Return
110 Vacant
111 No Return
114 Spilker Roy F Iwyr
115 Bader Ruth J @ 636-7012
118 Vacant
126 Apartments
DELAWARE INTERSECTS
ZIP CODE 46204
221 Mayfair The apts
1a Hardy Carol E Mrs 636-5141
1b Harrington Janice
2a Reynolds Alton
2b Williams Mary J
3a Mason Dan
3b Schwenzer Carl
4\*Wilson Delani
5 Palmer Cath
6\*Johnson Russell
7 Manning Luther
8 Helenburg David E 634-6045
9 Temple Harold A 634-8833
10\*Baxter Gwendolyn
11 Henderson Claude
12\*Garo Thomas
14\*Earl Chas
15 Pecker Ernest M
16 Corbin Sonny L 631-9562
17 Lnville Kevin
18\*Gillot Raymt
222 Unity Church (Parking Lot)
230 Vacant
233 Vacant
234 Spinks Apartments The 236-8086
19\*Roman Jack 638-7702
101 Griffin Roberta A 634-7390
102 No Return (5 Apts 102-06)
201 No Return
202 Barnett Terry A 636-6307
203 No Return (4 Apts 203-06)
301 No Return
302 No Return
303\*Freeman John A 635-2091
304\*Rea David E 636-2641
305 No Return
306 Vacant

STREET CONTINUED
235a\*Watson H
235b Reed John
237 Vacant
238 Apartments
A Berezins Franciska Mrs 636-5221
B Spira Elsa Mrs 636-1393
C Mathis Serina 637-2973
D Vacant
240 Apartments
A Frazier Mildred A
B Smith Marian 634-4059
C Konold Anna M Mrs 638-1687

D Davis Mary L 638-5611
241 Vacant
242a Cluke Mary L 635-8424
242b No Return
244a Fitzgerald Debbie
244b\*Phillips Cecil
N ALABAMA ST INTERSECTS

FT WAYNE INTERSECTS
NEW JERSEY INTERSECTS
ZIP CODE 46202
N EAST INTERSECTS
524 Peelman Allie M Mrs @ 638-4765
526 Vacant
530 Fox Anna Mrs @ 637-1232
PARK AV INTERSECTS
605 Vacant
607 Vacant
618 Vacant
621 Young Kenneth W @ 631-8754
629 Vacant

BROADWAY INTERSECTS
644 Schwenker Frank @ 638-1050
645\*Rathiff Lance D 638-1320
646 No Return
661\*Swinehart John F 637-2485
665 Bryant Edna Mrs @ 635-4226
COLLEGE AV INTERSECTS
EDISON AV INTERSECTS
MASSACHUSETTS AV INTERSECTS
DAVIDSON INTERSECTS
NICKEL PLATE ROAD CROSSES

LEWIS INTERSECTS
1000 Burke Co (Garage)
101 Gilmore & Associate roofing
cntrs 634-1267
DORMAN INTERSECTS
1103 Vacant
1106 Vacant
1109 Miller Doris L Mrs @
1110\*Smith Greg L
1114\*Disney Jos
1115 Mundy Leland @ 636-0498
1118 Quinlin Robt @ 632-3001
1121 Sullivan Norval @ 266-0512
1122\*Wilbur Florida M Mrs @ 638-2650
STILLWELL INTERSECTS
1125 Vacant
1129 Buckley Clara E @ 638-3497
1130 Britt Jimmy D Rev @ 631-8956
1135 Dyer Freddie J @
1137 Buckley Joyce Mrs @
1138 No Return
1141 Buckley Greg N @
1145\*Carter Joann M

HIGHLAND AV INTERSECTS
1202 A A A Roofing Co stge
1204 A A A Roofing Co stge
1206 A A A Roofing Co stge
1208 A A A Roofing Co stge
1212 Tuggle Robt M @ 631-4793
1214 Staten Ray
1215 Vacant
1218 Ferguson Robt L
1220 Pettit Harry D @ 636-5697
BELL INTERSECTS
1304 Vacant
1306 Vacant
1307 Thomas James B 631-3814
1308 Vacant
1310\*Gelispie Robt
1311 Sechrest Sheet Metal 634-2249
1315 Cantrell Ossa Mrs @
1320 Smith Olie 632-6436
1324 Cooper Violet Mrs @ 635-8175
ORIENTAL INTERSECTS

ZIP CODE 46201
TACOMA AV INTERSECTS
2504 Goshen Herbert G 631-2403
2517 Colter Kath A Mrs @ 636-7267
2521 Bottom Iola F Mrs @ 631-6671
2525\*Spellman Scott M
2529 Silvers Steve A 634-4414
2535 Wittmer Neva Mrs @
TEMPLE AV INTERSECTS
2614 Reese Thos E @ 638-8288
EASTERN AV INTERSECTS
RURAL INTERSECTS

LA SALLE INTERSECTS
3310\*Burton Vickie M 636-4610
3312\*Temple Don E
3314\*Calvert Kathlene M @
3315 Spalding James F @ 635-7492
3317 Skaats Loren E @ 631-6521
TUXEDO INTERSECTS
3410\*Wilson Bernice 636-2880
3412 Helmick Walter @ 638-3230
3415 Cunningham Fern R Mrs @
636-0674
3417 Vacant
3419 Sher Amarjit Singh 638-1874
3420 Suttmiller Mattie B Mrs @ 636-7084
3421\*Hardman James V
3423 Vacant

OLNEY INTERSECTS
3514 Vacant
3516 Reed R L Interiors 639-6139

3518 Sourd Chas @ 634-1941
3522 Wiker Carl L @ 266-9793
EWING INTERSECTS
KEALING AV INTERSECTS
BELT R R CROSSES
3724 Dickey & Son Machine & Tool Co
352-1621
N SHERMAN DR INTERSECTS

SHERMAN DR INTERSECTS
3810\*Larsen Steve
3811 Bush Irene Mrs @ 356-2812
3816 Ramsey Eug E
BRADLEY AV INTERSECTS
DENNY ST INTERSECTS
3925 Hunnicutt Leland C @ 356-3296
CHESTER ST INTERSECTS
4817 Mc Nanny Fred @ 353-6619
4819 Wilson K 356-7728

ZIP CODE 46219
5019 Hopkins Roger R 359-7590
EMERSON INTERSECTS
5115 Ennis Fredk V @ 356-0803
5119 Vacant
5127\*Smith Minnie
5131 Houston Steven W @ 359-3310
LELAND INTERSECTS
5201 Beight Danl 359-2215
5204\*Bower John F @
5205 No Return
5208 Hoppes Jacqueline C @ 356-9553
5209 Clark Josephine U Mrs @ 357-9289
5212 Fleming Dorothy @ 356-5482
5215 Hogue James A @ 359-7731
5217 Smith Jeffery A @ 353-6725
5218 Elliott Robt F @ 356-7464
5221\*Moore Richd 356-4431
5222 O'Haaver Stanfor R @ 357-8230
5225 Simpson Lois G Mrs @ 357-0396
5226 Mc Kim Ernest F @ 356-7466
5229 No Return
5230 Blanchard Louis H @ 357-5026

BUTLER INTERSECTS
5235 Waddick M E @ 357-9486
5234 Fisher Joseph J @ 359-1438
5237 Lee Frank T @ 356-3166
5238 Gavaghan Wm J @ 353-9204
5241 Corell Robt E @ 357-3152
5242 Martin Glenn C @ 356-1378
5245 Jinks Gregory A @ 356-4336
5246 Brown Robt 353-0469
5249\*Beamus Timothy
5250 Johnson Ethel M Mrs @
5253 Lord Timothy F @ 352-0778
5254 Many Magdalene @ 356-2868
5257 Dugan Martin J @ 356-2521
5260 Cueto Miguel
5261 Bays Marlin H Jr
5264 Bramblett Robt A @ 357-6061

HAWTHORNE LA INTERSECTS
5301 Williams Donald S @ 359-2426
5302 Jurasz Rudolph S @ 356-0242
5305 Bates Robt L @ 357-9530
5306 Darsey John E @ 357-6845
5308 Gilday John J @ 356-9896
5310 Lovell Mike L @ 357-2419
5314 Dearing John 357-2283
5315 Briggs James @ 353-2367
5347 Maners Rushel A @ 359-7618
\*Maners Dan A @ 359-7618
5348 Hickle Dennis J @ 359-4606
5350 Hildebrand M A Mrs @
5351 Spratt Edith I Mrs @ 356-7641
DOWNEY AV INTERSECTS
ELLENBERGER PKWY (E DR)
INTERSECTS
ELLENBERGER PKWY (W DR)
INTERSECTS
5415 Kern Steven R @ 356-9484
5421 Beeler Marjorie M Mrs @
\*WHITTIER PL INTERSECTS
5451 No Return
N RITTER AV INTERSECTS

RITTER AV INTERSECTS
ARLINGTON AV INTERSECTS
6020 Reynolds Steven K @ 356-0273
6026 Lau Otto F @ 356-6520
6030 Schubert Randolph L @ 357-2059
6034 Goodwin J Earl @ 357-2843
6044\*Jones Wm @
6050 Patterson Wilson T @ 353-9982
6056 Boucher Helen M Mrs @ 357-1707
6060 Maxwell Delos O @ 352-0798
6070 Hart Terry @ 357-9122
6074 Meininger Rose C Mrs @ 357-7049
6080\*Berry Thos R @ 356-9711
6102\*Hopp James J 356-7820
6108 Molitor John R @ 357-3315
6114 Johnson Warren D @ 357-2002
6120 Burck James B @ 357-1496
6126 Wimmer Helen L Mrs @ 356-9552
6132 Clemens David M @ 353-8738
6138 Lafferty Lail @ 353-0358
6140 Bergman Donald B @
6150 Shortz Fannie E Mrs @ 359-2583
6180 Ship Michl @
SHERIDAN AV INTERSECTS

9TH ST W -FROM 900 N MERIDIAN
WEST TO PACA THEN
NORTHWEST TO 10TH

ZIP CODE 46204
PIERSON INTERSECTS
25 Vacant
29 Vacant
ILLINOIS INTERSECTS
MUSKINGUM INTERSECTS
168 Amalgamated Auditorium Building
Humpty Dumpty Day Care
CAPITOL AV INTERSECTS
ZIP CODE 46202
211 Vacant
ROANOKE INTERSECTS
223 Vacant
225 Kimble Wm H @ 636-1913
N SENATE AV INTERSECTS
CCC STL RY CROSSES

THE CANAL CROSSES
MISSOURI INTERSECTS
335 Vacant
FAYETTE INTERSECTS
422 Vacant
WEST INTERSECTS
511\*Burks Laraine
513 Burks Dolores @ 636-3109
CALIFORNIA INTERSECTS
611 Vacant
614 Vacant
CAMP INTERSECTS
702 Greater Tiedstone Baptist Church
635-4663
PACA INTERSECTS
802 Vacant
815 Vacant
817 Vacant
821 Vacant
830 Mapleton First Baptist Church
836 Vacant
BLAKE INTERSECTS
843 Chestnut's Beauty Box 632-0060
REAR Vacant
844 Vacant
845 Vacant
846 Smith Lockwood A 631-9524
848 Vacant
850 Vacant
852 Christ Mission Baptist Church
635-0364
856 Vacant
858 Anderson David 631-8202
861 Vacant
863 Vacant
865 Carpenter Fulton G Mrs @ 635-8055
869 Vacant
871 Duerson Robt M @ 636-6036
873 Vacant (873-883)
885 Vacant
887 Vacant
889 Vacant
891 Thomas Eliz M Mrs @ 634-3701

ZIP CODE 46222
CONCORD INTERSECTS
3113 Vacant
3114 Banich Anthony J @ 631-2934
3115 Vacant
3117 No Return
3118 Mc Ferran Everett L @ 637-1157
3119 Vacant
3122 Vacant
3124\*Marsh Myron L
3126 No Return
3128\*Mc Clam Elsie D
3130 Vacant
3132 Vacant
3134 Morris Scott A
GOODLET AV INTERSECTS
3216 No Return
3220 Bennett Donald C @
3224\*Banich Paul L 638-5708
3228 Harris Curtis L @
3232 Wilkerson Carl E @ 636-7239
CENTENNIAL INTERSECTS
3304 Vacant
3313 Vacant
3316 No Return
3318 No Return
3319 Showalter Gladys M @ 637-5133
3320\*Davis Chas A 631-6262
3321\*Mc Kee R
3324 Twitchell Milo D
3325 Blakley Donald R @ 637-5503
3326 No Return
3328 No Return
3331 Ensey Evelyn M @ 631-0104
3332 Fincham Robt H @ 632-5747
3334 Treadwell Barbara H 636-8260
3335 Sherrill Simmie M 632-6550
3336 No Return
3337 Vacant
3338 No Return
3339 Vacant
3340\*Minor John E
3342 No Return
3343 Fincham Vadus 638-8172
3347\*Garner Donald E
3348 Carpenter R L @ 637-8433
3349 Vacant
3350\*Kester Tony 631-9380

Spokane Ave.

Tal. (317) 251-1441

702 N. Capitol Av.

EWING ST N 1985

187

**EVANSTON AV—Contd**  
 5104 Doyle Charlene K © 257-1881  
 5108 Kiley Helen F Mrs © 255-3749  
 5111 Rousseau Mc Clellan Sch No 70  
 266-4270  
 5112 Vacant  
 5116 Savage Clarence W ©  
 5120 Stewart Aimuel E © 257-3601  
 5124\*Smith Delbert E 251-0695  
 5128 Jones Jacky C  
 5132 Oliver Gloria G  
 5136 Lowe Willie F ©  
 5140 No Return  
 5150 Vacant  
 5151 Northington Jas D 253-7179  
 5152 No Return  
 5153\*Mason Michl E ©  
 5155 Neff Steven P 259-4171  
 5156\*Huffman Julie Anne © 259-1678  
 5159 Scheurich Leonard L © 257-2871  
 5160 Wilson Robt A © 251-6198  
 5164\*Brown Geo 257-3721  
 5165 Grace Floyd L © 255-2577  
 5170 Edwards Charles O © 255-2572  
 5171 Johnson Forest C © 255-6029  
 E 52D ST INTERSECTS

460  
 ZIP CODE 46220  
 E 52D INTERSECTS  
 CRITTENDEN AV INTERSECTS  
 5225 Bryce I Kath Mrs © 251-8546  
 5231 Laurimore Margt B Mrs © 251-0479  
 5235 Moy Thos P ©  
 5241 Albert Viola J Mrs © 255-1031  
 5245 Davis James L © 257-2623  
 5246 Vacant  
 5251 Whitson Lee D © 253-2207  
 5252 Smith Gary W 259-1982  
 5255 Bagley Carl F © 253-6967  
 5258 Prince Martin H © 251-7084  
 5259 Lingenfelter Edith L Mrs ©  
 255-7603  
 5264 Gordon Barry R 251-2932  
 5301 Hasch Kenneth R © 253-8118  
 5302 Burnett Paul E © 255-1060  
 5305\*Darmer Robt  
 5310 Bryce Thos S © 253-3106  
 5311 No Return  
 5314 Veilands Vija Mrs © 255-9531  
 5315 Thompson Douglas K © 251-0767  
 5320 Drake James W © 255-2968  
 5321 Gwinn Donald H © 255-1603  
 EVANSTON CT BEGINS  
 5326 Vacant  
 5330 No Return  
 5333 Cassidy Thos M © 259-7930  
 5336 No Return  
 5337 Geiger Steph A © 257-6192  
 5340 Eller Candy 255-4366  
 5343 Duffy Matthew P © 251-1888  
 5346 Berling Robt B © 251-3944  
 5347 Burton John E © 251-3215  
 5350 Crabbe Leah G Mrs © 255-9541  
 5353 Sudler Walter E © 251-1154  
 5356\*Schermekau Kurt 253-4564  
 5360\*Gunter Jeff  
 5365 French Vincent © 253-8957  
 5371 Drake Robt W © 257-1478  
 5377 Stewart Constance I Mrs © 255-4662  
 5383 Allison Lillian P Mrs © 251-4964  
 5389 No Return  
 E 54TH ST INTERSECTS

482  
 5736 Schaffer Leon A © 251-1906  
 5740\*Maves Robt L © 255-1570  
 5741 Havens Richd  
 5742 Merket Sally L © 251-6858  
 5744\*Powell Jay F © 253-0487  
 5752\*Hurrie Robt 255-7841  
 5790 Rogers Roberta R Mrs © 251-3260  
 58TH INTERSECTS  
 5802 Reed B W 259-1106  
 5808 Shiner Annie Mrs © 253-8046  
 5814 Hamilton Cecelia Mrs © 251-4361  
 5820 Shank M A © 255-3844  
 5824 West Fred J © 253-3609  
 5830 Long M F ©  
 5834 Mc Cullough Steve ©  
 5840 Horr Charles W © 253-0374  
 E NORTHGATE ST INTERSECTS  
 KESSLER BLVD (E DR) INTERSECTS

428  
 E KESSLER BLVD INTERSECTS  
 5906 Vacant  
 5908 Mc Cormick John F © 253-3506  
 5912 Williams Craig O © 259-7428  
 5916 Kaub Paul W Jr © 259-8347  
 5919 Fallon Thos J © 251-3682  
 5927\*Hope Michl © 255-9252  
 5932 Mohr Vena V Mrs © 255-4326  
 5933 Budd David A © 251-2594  
 5936 Riley Walter B © 255-9469  
 5939 Pasotti Peter G © 255-2079

5940 Ford Emma J Mrs © 255-2854  
 5944 Moore Paul W lwy © 255-7623  
 5945\*Feick Thos B © 257-9218  
 5948 Gussio John C Jr © 253-2986  
 5953 Mc Crockhn Robt J © 251-1871  
 60TH INTERSECTS  
 6002 Fuller Deborah © 255-7957  
 6003 Wilson Richd J © 255-7222  
 6008\*O'Donnell Margt T © 251-8872  
 6009 Olson John R © 253-4649  
 6015 Landgren Robt D Jr © 257-0628  
 6016 Thuelen James A © 251-6486  
 6018\*Wright Gary  
 6020 Templin Elmo L © 255-9300  
 6022 Wolfe La Donna R Mrs ©  
 6023\*Albrecht G Thos © 255-4362  
 6028 Shepherd Violet A Mrs © 255-5749  
 6029 Tankersley Wilda J © 253-6838  
 6030\*Harmon Jas C © 255-0521  
 6033\*Norris David S © 253-6304  
 6039 Perry Phillip R © 259-7303  
 6040 No Return  
 6044 Workman Jackie © 259-1266  
 6045 No Return  
 6046 Deckard Ronald E © 259-1934  
 6061 Smyth Harry D © 251-6581  
 61ST INTERSECTS  
 6101 No Return  
 6102 Dolson Dorothy B © 253-6555  
 6105\*Mac Allister Paula J ©  
 6106\*Relford Paul A  
 6111 Johnson Irene H Mrs © 255-5643  
 6113\*Poutis M  
 6114 Vacant  
 6117 Mathews Edw I © 255-6851  
 6118 Vacant  
 6121 Quaid Mildred F Mrs © 255-0179  
 6122 Vacant  
 6125 Arnett Oliver W 259-4332  
 6126 Melvin Eliz N Mrs © 255-6927  
 6129 Wheeler Patricia G ©  
 6130 Hickerson Lloyd D © 255-5588  
 6133 Way Margt M © 253-4724  
 6136 Von Foerster Ann O Mrs ©  
 255-6775  
 6137 Fletcher John D © 253-8543  
 6138\*Withrow Alf 257-8429  
 6145\*Butler Mark W 251-1282  
 6146\*Hebenstreit Mary A ©  
 6149 Wawrzyniak Bert S © 255-2805  
 6153\*Chamberlain Donald L © 253-2210  
 6154 Haume Alvin C © 255-1525  
 6157\*Corbin Saml H © 253-6110  
 6160 Cale Marsha L Mrs © 253-9813  
 6164\*Meyer B A 255-3633  
 6166 Bishop Jeffrey 255-2809  
 6170 Rice Lorraine ©  
 6174 Gorman Harry F © 255-4292  
 6180 Gentry Danl T © 255-1612  
 6185 Peluz Orlando © 255-4470  
 6186 Jones Timothy ©  
 6193 Doeppers Susan L 255-2506  
 6194 Ranger Frank J © 255-4988  
 BROAD RIPPLE AV INTERSECTS

539  
**EVELYN ST —FROM 3102 DANBURY  
 RD WEST TO FALCON DR 3  
 NORTH OF W 30TH**  
 ZIP CODE 46222  
 3902\*Dickerson Velma © 298-8154  
 3907 No Return  
 3912 Bender Barbara L Mrs © 291-4938  
 3913 Thompson Mike  
 3918 Price Donna Mrs 299-7844  
 PATRICIA BEGINS  
 4002 Wishmire Larry A © 299-6951  
 4007 No Return  
 4008 Smith Millard 297-4970  
 4013 Bonner Sharyn A Mrs © 291-5062  
 4014 Woodward Richd © 293-0891  
 4019\*Wheeler Charles K  
 4020 Wadsworth Kathy © 299-3219  
 4025 Hybarger Robt K  
 4026 Lombardo Phillip M  
 4031\*Pringle Wayne B ©  
 4032 No Return  
 4037\*Martin Lori A © 297-2490  
 4038 Holland Ivory L © 293-1698  
 4043 Hines Mack T © 293-7563  
 4044 Bivens Gary L © 291-4973  
 4101\*Mc Auley Roy  
 4102\*Tackett Darrell D © 291-0795  
 4107\*Bronner Ronald L © 293-5021  
 4108 Crouch Roger 297-3286  
 4113 Stanfield Margt Mrs © 293-7729  
 4114 No Return  
 4119 Winko Gary 298-3401  
 4120 Abshier Gerald W © 293-9147  
 4125 Bradley Kenneth D © 293-2212  
 4126 Farnsworth Charles E ©  
 4131 Schanz Pauline Mrs ©  
 4132\*Baker Thos M  
 4137 Landis Geneva Mrs 291-7956  
 4138\*Howard Jeffrey 293-0669

**FALCON DR ENDS**  
 441  
**EVERETT ST —FROM EAST OF  
 BLOOMINGTON ST WEST 1 NORTH  
 OF W MARKET ST**  
 ZIP CODE 46222  
 BLOOMINGTON INTERSECTS  
 1432 Vacant  
 1440 Thompson Thelma K Mrs ©  
 637-5030  
 N HARDING ST INTERSECTS  
 KOEHN ST INTERSECTS  
 REISNER ST INTERSECTS

420  
**EVERGREEN AV —FROM 3504 FALL  
 CREEK PKWY NORTH**  
 ZIP CODE 46205  
 3504 Evergreen The apts  
 1 Vacant (Apts 1-9)  
 1 Neblett Evelyn M  
 3520 Bennett Jim N © 925-3781  
 3526 No Return  
 3527 Vacant  
 3532 Young Charles © 926-1987  
 3535 Jefferson Raymond © 925-9979  
 3548 No Return  
 Apartments  
 3553 Berryhill Elester ©  
 3555 Vacant  
 3557 No Return  
 3565 Nush Dan ©  
 3571 No Return  
 3575 Apartments  
 A Johnson Sherri V  
 B Adams Sylvia A  
 C Tyler Willie  
 D Osborn  
 FAIRFIELD INTERSECTS

511  
**EVISON ST —FROM 1535 PROSPECT  
 SOUTH TO ORANGE**  
 ZIP CODE 46203  
 1119 Midwest Fire & Safety Equip Co Inc  
 (Annex)  
 1120 Sanders Geo L © 635-4690  
 1121 Carpenter Richd A 637-8166  
 1124 Buckley James E © 634-5186  
 1125\*Brown Michl W contr  
 1128 Richards Danny L © 638-3167  
 1130 Richards Wesley L 635-3827  
 1131 Wheeler Eug N © 635-7954  
 1132 O'Conner John C real est investment  
 © 635-3625  
 1133 Rogers Diamond C Mrs © 637-3898  
 1136 Vacant  
 1137 Pilgrim Hills North Side Chapel  
 Parsonage 638-8720  
 1140 Tarr Pauline B Mrs 637-2036  
 1141 Mc Kinsey Richd E © 632-7750  
 1144\*Hughes Beechmer R  
 1145 Baker Dorothy E Mrs ©  
 1146 Vacant  
 1148 Molloy John © 631-9711  
 1149 Jackson Rich F © 635-7345  
 1152\*Garden Mary C Mrs 638-8774  
 1153 No Return  
 1156 Vacant  
 1157 Logan Betty Mrs © 631-0590  
 1158 Vacant  
 1201 Paugh Paul  
 1202\*Brown Larry L  
 1203 Schnepf H Howard 637-5167  
 1204 Mc Cowley Danny J  
 1206 Bedwell Perry L ©  
 1209 Vacant  
 1210 Foster Helen E Mrs © 632-7898  
 1214 Williams Troy © 639-9727  
 1217 Harding Sam F carp © 266-0098  
 1217½ Vacant  
 1218\*Frances Rick ©  
 1221\*Clarkson Virginia R 634-2321  
 1222 Green Dallas W © 637-5717  
 1223\*Crider Paul L 636-0438  
 1225 Bowling Owen C © 634-3775  
 1230 Kattau Fred J © 631-9478  
 1231 No Return  
 1233 Lockhart Meda M Mrs © 631-2219  
 1236 No Return

465  
**EWING ST N —FROM 3600 E  
 WASHINGTON NORTH**  
 ZIP CODE 46201  
 4\*Warren Randal K ©  
 8 Apartments  
 1 No Return  
 3 No Return  
 4 Wright Sharon 359-3251  
 12\*Glover E 357-5860

16 No Return  
 20 Vacant  
 21 Vacant  
 23 No Return  
 24 Rau Carl G ©  
 25 No Return  
 28 Coffman Wm F © 356-8946  
 29 Baker David E 353-6750  
 31 No Return  
 32 Calbert Rodney A ©  
 33 No Return  
 36 Kiefer Mildred D Mrs © 353-6498  
 37 Copas Janet 359-4000  
 40 Parrish David W © 357-3287  
 41 Roberts Karen E Mrs 359-8347  
 43 Veegh Zoltan M © 357-4304  
 OHIO INTERSECTS  
 45\*Inman Mark ©  
 45\*Jagger Roy L  
 47\*Deus Wm D  
 48 Wheeler Beaural W © 359-6711  
 49 Mc Clure Theresa D 359-4220  
 51 Kieffer Irene Mrs 357-5170  
 54 Griffin Margt M © 357-9606  
 55 Walker Wm R © 357-8960  
 56 Warren John C ©  
 57 Vacant  
 58 Vacant  
 59 Vacant  
 61 Horton Ernest E 357-3086  
 62 Williams Verena 353-2624  
 64 Vacant  
 64½ Vacant  
 65 Jones Chris J © 356-4543  
 66 Anderson John G © 356-3685  
 69\*Barnett Wallace F 356-7310  
 71 No Return  
 72 Case Sylvia J © 359-4175  
 73\*Page Robt L 356-9872  
 75\*Wallace E  
 76 De Lury Mary E Mrs © 356-3990  
 77\*Coffman Wm 352-0997  
 78 Planalp Robt A © 353-6901  
 80 Nielsen James C © 359-0827  
 81 Pirtle Elsie M Ms ©  
 83 Whipple Randy E 359-9610  
 85 No Return  
 87 No Return  
 88 Colby Linda N Mrs 359-4325  
 88½ Vacant  
 89 Niedenthal B C © 356-1831  
 90 Seaman Leonard E © 359-1281  
 94 Bristol Robt E © 356-8223  
 98 Turner Carol A 353-9605  
 NEW YORK INTERSECTS  
 9TH INTERSECTS  
 901 Shirey Lowell B ©  
 902 Smith Betty L Mrs © 636-8141  
 904 Blair Jas W 634-5244  
 905\*Beaver Jerry E ©  
 906 Nichols Wm F © 634-1108  
 908\*Charles Wm F  
 910\*Moore Julie E 631-2007  
 911\*Stewart Joseph  
 912 Pierce Christopher  
 914 Cassidy Frank J © 638-2010  
 915 Bowman Mildred K © 638-1906  
 916 Tolbert Don L  
 917 Patton Ronald K  
 918 Vacant  
 919 Clifford Helen M Mrs 631-1555  
 921 Storer Irma L Mrs © 631-9584  
 924 Edens Judy A © 637-4768  
 925 No Return  
 927 No Return  
 928 Smallwood Wm E © 636-7004  
 929 Sexton Lillian E Mrs 636-8755  
 931 Parker Jeff 236-9984  
 933 Shepherd Vivian B 631-7005  
 934 Duty Timothy L © 631-3909  
 935 Vacant  
 936 Hall David 636-0854  
 937 Miniard Louis C 634-4864  
 939 Seatriz Betty J Mrs  
 940 Richards Steven R 638-3774  
 942 Ghsier Josephine E Mrs ©  
 945 Mc Clanahan Edwin F © 637-9907  
 946 Aldendorf Joy M © 636-4188  
 947 Mc Knight Howard W © 637-7477  
 948\*Marr L K 635-8045  
 949 Vacant  
 951 Thompson Sharon 638-8301  
 955 No Return  
 956 Hayes Joseph S © 639-9872  
 959\*Pierce Fred A © 357-9189  
 960 Blackledge Harry © 636-7456  
 962\*Roberts James E ©  
 965 Fullum Raymond E © 634-8610  
 967 Gary Ora C © 636-4852  
 977 Coraggio Terry 636-8714

10TH INTERSECTS  
 1015 No Return  
 1018\*Gomme Ian P 631-0855  
 1020 No Return

502 W. Fall Creek Pkwy., N. Dr.

Lobby - Hyatt Regency - Suite 110

135 West Was



SHERMAN DR N 1985

405

S SHERIDAN AV—Contd

329\*Pedigo D 353-8571
IVANHOE ST INTERSECTS
337 Fawver Frances L Mrs @ 356-5950
340 Coyle Gene B @
341 Miller Jessie J Mrs @ 353-2406
344 Brown Goldus V Mrs @ 359-0283
345 Baker Ruth M Mrs @ 357-3584
348 Mc Farland Marie M Mrs @ 353-1276
349 Myers Terry J @ 356-5336
352 Caldwell Myrth L Mrs @ 356-1180
353 Rash Terry G @ 353-0208
356 Soliday Grover C Jr @ 356-6108
357 Trees Rose A Mrs @
360 Givan Ronald D @
361 Buckler Mildred F Mrs @ 356-5647
364 Curry Wm T 353-9558
365\*Truex Kenneth G contr 359-2276
368 Bridges Paul @ 359-9004
369 Coghill Harold W @ 356-3368
372\*Baker Lane 356-0122
373\*Phillips Jo A @
376 Abbott Mary L Mrs @ 359-7189
377 Teague Carol A Mrs @ 356-2172
381 Wehr John K 357-2286
401 Tutts Michl J @ 357-3543
402 Fouch Michl J @ 353-2841
405 Combs Janet R Mrs @ 357-1409
406 Cosmer John W Jr @ 357-5866
409\*Masser Jerry A @ 356-1637
410 Vacant
414 Day Charles E @ 359-6897
417 Williams Lawrence @
418 Houchens John M @ 353-1086
425 No Return
BEECHWOOD AV INTERSECTS
429 Priest Creed @ 352-1807
431 Crane Charlotte A @
434 Parish Marjorie E Mrs @ 357-3846
442 Anderson Rick @
445 No Return
446 No Return
450 Lewis Bobby E @ 353-1648
453 Morgan Orville @ 359-7352
454 Adams Donald R @ 356-5094
457 Dodson Howard R 359-6983
458\*Green Todd D @ 357-8429
461\*Wilkerson J E 356-5521
462 Schockley Halque @ 357-8854
465 Coffey Hugh J electronics @ 357-9864
466 Rush Rex 359-7540
469 Schnell Ralph D @ 352-0563
470 Phillips Thos E @ 353-0150
473 Oholrogg Edw W pntr @ 359-1667
474 Vacant

ENGLISH AV INTERSECTS

SHERLOCK DR —FROM 5719 WINDMILL DR NORTH

ZIP CODE 46254
3925 Branch Gary L @ 291-9227
3926 Campbell's Exterminating Service Inc 291-5136
Campbell Paul D @ 291-5136
STEINMETZ DR INTERSECTS
4001 Sargent Edw K @ 293-4495
4007\*Clinard Walter W @ 297-2476
4008 Bullock David 298-4351
4013 San Miguel Fabian @ 293-0861
4014 No Return
4019 Wheat Vester W @ 291-3032
4020 Greathouse Andi Mrs @
4025 Lind Mae Mrs @ 297-4486
4026 Mc Callister Robt E @ 293-1978
4031 Brennan James L @ 291-1020
4032 Scott Frank E Jr @
4037 Martin Fred K @ 299-3547
4038 Smith Richd D @ 299-7798
4043 Sullivan John J @ 293-3821
4101 Carlson Kent L 293-4662
4102 Osburn Kevin J @
4107 Bullington Roy B @ 293-7783
4108 Hibner D 299-3170
4113 Wolfley David R @ 293-4440
4114\*Wilson R M 297-3783
4119 Legeay August J Jr @
4120 Sowers James E @ 293-3834
4125 Flowers
4126 Daitch Russell A @ 299-0533
4131 No Return
4132 Mann David L @ 299-6036

SHERMAN DR N —FROM 3800 E WASHINGTON NORTH

ZIP CODE 46201
17 No Return
18\*Gordon Judith A
20\*Noel Van K
21 Smallwood Charlie @ 356-9498
22 Brown Robt L
27 Spear Mark T @ 357-3270
28 No Return

29 No Return
30 Lovell David A 359-1882
33 No Return
35 No Return
37 Vacant
38 Mc Curry Della M Mrs 357-4054
43 No Return
44 Sedam Jerry H @ 359-2381
45 Hays Opal B Mrs @ 353-9849
46\*Hurlley Steven A @
49 No Return
50\*Rogers Wm
51\*Brumley Doug E @ 353-1058
53 No Return
53½\*Harbin Debbie S
54\*Milligan Lorraine L
55 No Return
55½ Vacant
56 Souder Frank D
57 Grossi Anthony 359-4298
59\*Schilling Marilyn 356-7105
62 Colatori Barbara A Mrs @
63 No Return
E MARKET ENDS
101 Haun Willys L @
102 Law Willie R 353-2349
104\*Walker Timothy G
105 No Return
106 Ferguson Harold E
108 Le Feber Grace M Mrs 356-6761
109 Reven John T @
110\*Wester Eva
112 Lucid Teresa L 353-1530
114\*Whobrey Bertie V Mrs 356-4656
115 Billman Mary A Mrs @ 356-3968
116 Lowe Denzil Mrs 353-0125
117\*Graft Joann Mrs 357-7881
119\*Loftus Mike C 359-3314
E NEW YORK INTERSECTS
302 Capricorn Lounge (Parking Lot)
305 Capricorn Lounge The
307 Sherman Inn Apts
311 Stark Hattie M Mrs @
315 Glenn Hannah T Mrs @
318 Day Wm P @ 359-6061
319 Vacant
320\*Jackson Ray C
323 Lewis Billie E
323½ No Return
325 Henry Keith R
327 Vacant
329 No Return
329½\*Wiskline Rodney W
331 Runner Edwin E @ 359-9950
335 Smith Dennis R @ 356-3543
339 City Fire Department No 12 357-4324
VERMONT INTERSECTS
415 Pennington Len L @ 359-8772
418 No Return
419 Thompson Fred N @ 359-2293
422\*Mc Farland R Mrs
423 Elrod Charles R @ 359-2910
424\*Wilson Leta M
427 Roe Fred E
428 Shepherd Jane G Mrs
431 No Return
431½\*Dawson Richd R 356-3313
432\*Earl Joyce D
433\*Hurt Jean M 356-9792
ROBSON INTERSECTS
435 Vacant
445 Warner Larry N 356-0879
447 Bohannon Chester D
454 Village Pantry 357-1754
E MICHIGAN INTERSECTS
500 R C A Parking Lot
515 Fisher Robt E dentist 357-2403
517 Green Terry L
519 Freeman Phil
521 No Return
531 No Return
533 Anderson Robt G 359-0104
600 R C A Consumer Electronics 267-5222
601 Anderson Mayme E Mrs 359-0236
603 Lowe Steven L
605\*Turn Bill B @
607\*Inman Eva B Mrs 631-2050
609\*Stevens Shirley Mrs
611 Vacant
615 Vacant
617 Chadwell Henry Jr @ 359-4069
619 Hubbard Geo E @ 353-2661
WALNUT INTERSECTS
703 Vanus Earl J @ 356-7655
705 No Return
709\*Burton Marshall 356-5916
711 Austrew David 356-6802
715 Raymer Mary H Mrs 359-0316
719\*Freeman Weslyn D @ 634-1044
721 Elmore Agency The 357-1393
723 Tames Eleanor A Mrs 356-9250
725 Welch Terri M Rs 359-4615
727 Landes Sally R @ 357-3112
729 Brown Leta M Mrs 359-5251
733\*Tyskland A Lisa Mrs 356-6523

737 Deboard Ralph M @ 357-2267
800 R C A (Parking Lot)
801 Bennett Barbara Mrs @
803 Schwab Joe @
807 Canfield Wm D @ 359-3378
811 Casteel Elvin T @ 353-2362
815 Casteel Maymie E Mrs @
819 Walker Annabelle L 359-7987
823 Tippie Joseph W @ 359-2525
827\*Jones Bobby
829 Blessing Angela
833 Sickles Hilda @ 357-9197
837 Richardson Omer L @
841 Leighton Richd O @ 357-7903
845 Burke Connie L @ 353-1915
849 No Return
9TH INTERSECTS
901\*Armstrong Ronald J
903 Vacant
907 York Gary M
909 Campbell Richd
911 May Martha
913 Briner Charles H @ 356-8976
915 Kindred Lowell B @ 357-9077
919\*Shinkle Yettama 359-0884
923 Shinkle Bill B @ 359-2292
927 Jackson Loretta @
929 No Return
931 Mindaah Joyce A Mrs @ 356-2083
935 No Return
939\*Marales Danl L carp
941\*Fusco John L pntr
943\*Ballard Lori K Mrs 357-1380
949\*Thurma Emma Mrs
951\*Jones Stephanie Mrs
953\*Brown Willie L Mrs 359-2640
955 Gray Dorothy L Mrs 357-8201
959 No Return
965 Paul's Body Shop 353-6990

10TH INTERSECTS
11TH INTERSECTS
1213 Borden Inc dairy 353-1471
13TH INTERSECTS
1313 Bungalow Inn tavern 356-3535
14TH INTERSECTS
1401 Stritto Sign Art Co 356-2126
1410 No Return
1420 Vacant
1425 Dixie Metal Spinning 357-4201
E NOWLAND AV INTERSECTS
1433 Klosterman's Bakery 359-5545
1451 Kearns Golf Repair 359-0170
1453 Cardinal Fence Co 353-0779
1499 Leaseway Transportation Leasing (Central Corp) 359-5457
15TH INTERSECTS
1502\*Hoopingarner Terry D 636-4501
1506 Wilson Jessie L Mrs @ 636-8764
1510 Vacant
1524\*Hester Wilma J @
1530 No Return
1532 No Return
1536 No Return
1539 Madden John J Manufacturing uphol 356-2431
E 16TH ST INTERSECTS

16TH INTERSECTS
ZIP CODE 46218
1761 Total Leasing 352-0214
Pemco Corporation magnet seal windows 359-7201
Brookside Industrial Centre
1801 Vacant
2005 Metro Soft Ball Stadium 356-5943
21ST INTERSECTS
2120 Colorcon Inc bldg mats 545-6211
2131 Jack-Sun Heating & Air Conditioning contrs 542-0104
2165 Wilbert Burial Vault Co Inc 547-1387
2169 Wilbert Burial Vault (Add Sp) 2182 Vacant
2185 Carr Metal Products 542-0691
2186 Gregory's Body Shop 545-8797
22D INTERSECTS
2202 Vacant
2205 Vacant
2206 Poole Oda T @ 546-9159
2210 Vacant
2214 Vacant
2222 Rainey Foster W @ 546-0281
2226 Vacant
2230 Povonder Edw D @ 546-8042
2238\*Jones James W 547-1559
2300 Interstate Lumber Co Inc 546-6400
2302 No Return
2318 Indianapolis Power & Light Co (Sub Sta)
MASS AV INTERSECTS

MASSACHUSETTS AV INTERSECTS

CON RAIL CROSSES
2350 Hi-Riders Motorcycle Club 546-2389
2352 Vacant
2356 Brightwood Beauty Salon 546-2835 Vacant
2403 Brightwood Hand Car Wash
2406 Vacant
2407 Vacant
2418 Vacant
2422 Vacant
2435 Merchants National Bank & Trust Co Of Indpls (Br) 599-4339
J R Barber Salon 542-0941
Speed Queen Fabric Care Center Indry 545-2464
Lowell's Discount Foods 547-8528 Vacant
Indianapolis-Marion County Pub Library brightwood 269-1860
Hook's Drug Store 545-9144
Sunny Wigs & Jewelry 546-5559
Payless Shoe Source 542-9338
25TH INTERSECTS
2501 Michelle's Beauty Supply 547-1084
2505 Vacant
2518 Danny's Handwash 546-0073
2524\*Trotter Tina
2530 Swisher Myron W @ 546-5827
2534 No Return
26TH INTERSECTS
2601 Midwestern Terrazzo Co 547-5424
2602 Vacant
2606\*Smith Donald @
2610 Vacant
2614 Hollinger Mary E Mrs @ 546-5097
2620 Hoosier Bait & Tackle 546-2876
2623 Hart's Auto Center 546-2413
2625 Hart's Used Auto Parts 545-1359
2626\*Lewis Lucretia 545-9045
26TH INTERSECTS
2630 Earl Wm R @ 546-2283
2710\*Goins Margt @
2715\*Miller Jeanette @
2721 Boyd Annie L Mrs @ 546-4027
2725 No Return
2729 Vacant
2734\*Daniels Mae F 546-7444
2736\*Daniels Diane L 545-6524
2737 Vacant
2743 Mt Calvary Freewill Baptist Church 547-4123
2744\*Nickerson Roselyn @ 542-8780
2746 Vacant
2748 Vacant
2750\*Grigsby Horace @
2752\*Hill Vanessa
2756 Vacant
2760 Vacant
2761 Unity Fellowship Missionary Baptist Church
28TH INTERSECTS
2811 Gaines Clara M 545-0106
2813 No Return
2815 Young Gaston A Jr @ 547-8060
2824 Power House Church Of God In Christ The
2827\*Finch Thos
2830 U S P O (Brightwood Sta) 352-7957
2831 Caldwell Barber Shop 546-4662
2839 Sargent Jan Jr @ 545-9464
2845 Jenkins I V @ 546-2680
2846 Desch Callie Mrs @ 546-8623
2849 Hunter Helen 542-9997
2851 Weaver Ernest H 547-7243
2856\*Small Ann @
2857\*Feid Ronald J @ 926-4933
2862 No Return
2864 No Return
2865 Vacant
2868 No Return
2870\*Rouse Johnnie R @
2871 White Thos @
2900 Barnes Frank
2901 Dean Sarah @ 549-3295
Brown Lody T
2902 Haynes Pauline P 547-7044
2905 Vacant
2908 Vacant
2911 Rogers B E @ 542-8769
2914 Johnson Larry @
2915\*Johnson Ernestine Mrs
2917 Holiday Geo L 546-2517
2919 Allen Delmar R @ 546-8663
2921 No Return
2922 Dickerson Lee 545-9271
2926 Campbell Jimmie L @
2930\*Jackson John @
2934 Tunstall John E @
2940 Mc Neil Theresa @
2947 Seven-Eleven Super Markets Inc 253-3417
2957 Vacant
30TH INTERSECTS
3001 Vacant
3009 Mc Gee's Barbecue

KEALING AV N 1980

700 WEST WASHINGTON STREET, INDIANAPOLIS, IN 46204 (317) 322-1207

232

KAPPES ST—Contd

- 1449 Mc Gee Willa M 634-3295
1451 Austin Iona @
1452 Palmer Jessie L Mrs @ 637-6847
1453 Caldwell Donna K Mrs @
1456 Wearen Ardith @ 632-1464
1459 Smith Urban L @ 638-1667
1469 First Baptist Church Of West Indianapolis
MILLER INTERSECTS
1510\*Williams Janice D @ 635-9388
1514 Carter Wm C @ 631-5485
1516 Vacant
1519 Smith Dorothy Mrs @
1520 Faulk Geo L @ 632-5901
1521 Crum Larry J @
1524 Powell Mary A Mrs @ 637-0224
1525 Cole Kenneth M @ 639-8987
1528 Sutherland Ernest L @ 632-0276
1529 Burke Linda
1531 Estep Hazel Mrs 634-9349
1533 Calvert Homer D @ 638-8952
1535\*Robinson Marie
1540 Stroud Saml L @ 635-3613
1542 Stanton Leonard B 639-1029
1546 Parks Reva Mrs
1549 Robinson Leo @
1551 Legatyke Wm
W MINNESOTA ST INTERSECTS

KARCHER ST —FROM 1620 S MERIDIAN EAST TO UNION

- ZIP CODE 46225
14 No Return
15 Ward Terry 636-0280
17\*Roll Rob
19 Howe Phil L 631-7954
23 Ott James F @
23 Ward Mamie L 637-7539
25\*Stacy Flora
26 Wallace Francis E @ 636-1278
30 Lowe Carl
31 Petties Cecile Mrs 638-6953
33 Fink Marie C Mrs @ 631-6789
34 Collins Charles G
35 Wickham Ethel
37 Wickham Michl
UNION INTERSECTS

KAVENTA CT —FROM 8600 E 33D NORTH

- ZIP CODE 46219
3335 Snap-On Tools 897-1700

KEALING AV N —FROM 3700 E WASHINGTON NORTH

- ZIP CODE 46201
3-7 Major Plumbing & Heating Co Inc 359-1051
19 Sullivan D @ 356-7802
20\*Moore Roger
22\*Barrett Robt
24 Vacant
25 Jordan B Irene Mrs @ 356-7450
26 Hudson Genevieve L Mrs @ 356-7463
27\*Zerlinja Jerry 353-8585
29 Jimenez Jose
30 Hoetteter Florence A Mrs @ 359-6695
33 Harmon Geraldine Mrs @ 356-3793
34 Miller Dennis M @ 359-9418
35 Mc Naff Shonnets L @ 357-9900
35 1/2 Chapman Larry D
38 Delk John W @ 357-6781
39 Long Grace E Mrs @ 357-1227
41 Thomson Ina Mrs @ 357-5084
42 Hurst Billy G @ 353-6519
46 Carrico Carson V @ 356-0148
47 Howe Bertie J @ 359-0758
50 No Return
51 Rollin Bobby G @ 359-5151
54 Moore Carl J @ 359-0642
55 Griffin Nannie 352-0693
57 Hatley Jerry R 357-0109
58a Clair Timothy R @ 356-8081
58b Vacant
59 Batton Franklin H 356-2898
61 Naue
MARKET INTERSECTS
101 Pence Lewis J Jr @ 356-9184
102\*Morehead Michl 353-6520
103 Sommers Ann E Mrs 356-6791
106 Benson Wallace F @ 359-1440
107 Brockman Dennis L @ 352-0820
110 Wheeling Carl W @ 357-4544
111 Orr Charles D 357-6212
114 Taylor Charles E
115 Rowell Edwin O @ 356-9803
117 Boruff David 357-2372
118 Adams Rick D @ 359-1016
122 Goodnight Herschel J @ 357-1919
126 Ballard Charley B @ 359-2564
130 Kim Bangun @ 352-1440
134 Allgood Glen F @ 359-2678
138\*Albritton Roger 356-5100
NEW YORK INTERSECTS
310 Garrity Ramond D @
311 Minton Ruth 353-9527
316 Whit Virgie Mrs @
318 Doan Glen @ 357-5256

- 321\*Shelton Susan
322 Matillo Marjorie A Mrs 357-2566
323 Vacant
325 Vacant
327\*Engle Gale
VERMONT INTERSECTS
402 Meyer Clarence E 359-8190
404 Hurt Richd @
406\*Wilkerson David
408\*Michaels Bonnie
410\*Van Tries Raymond
412 No Return
414 Poe Gary L
416 Bennett Ralph D 353-2027
418 Pence Thos A 353-6963
420 Minor Steven W 357-3925
424 Berger Wm L @ 356-0047
424 1/2\*Tingle Tamara 359-8194
428 Robertson Naomi Mrs @ 357-7844
ROBSON INTERSECTS
432 Rowland Patricia Mrs @
440 Schneider Judith A
442 No Return
444\*Baker Peggy L
446 Turner Frances Mrs 356-1071
448 Chapman Rosemary @ 356-2159
450 Prigger Richd H @ 357-9846
452\*Webb John
460 Urban Edna E Mrs 352-0892

- MICHIGAN INTERSECTS
NORTH INTERSECTS
WALNUT INTERSECTS
9TH INTERSECTS
904 White Jerry @
908 Dennis Rita Mrs @ 637-5248
911 Crescent Excelsior Co Inc cigarette cutting mach 638-3171
912 Vacant
914 Kemper Michl C @
918 Parker Lena F Mrs 639-1054
920 Verhines Inez R 639-1028
922 Day Thos C
925 Sinnett Eva M Mrs @ 638-2286
926 Liming Mildred M Mrs 631-0995
928 Watters Robt L
930 Heberling Richd R
936 Ramsey Barry A @ 631-0662
937 Witt Patk 638-8125
938 No Return
939 Mc Daniel Claude @ 631-7998
940\*Ritchhart Richd L 632-7889
941 No Return
943 Hart Wilbur @
946 James Phyllis @
947 Dooley Marion A @ 636-7496
948\*Detrick Ruth
948 1/2\*Zengel Laird J 637-9756
951 Hart Jack E @
952 Jones Helen H Mrs @ 636-8474
955 Fortney Dorothy @
956\*Parr Bruce
959 King Myrtle M Mrs @ 638-1969
960\*Gregory Richd
Rear Vacant
965 Vacant

- 10TH INTERSECTS
1015\*Irehart Marlene
1016 Wright Willard I @ 632-3084
1017 No Return
1019 Vargas-Diaz Jessie
1020 Reese Arth M @
1023 Hatfield Christine W Mrs @ 636-0847
1024 Lucht Charles J @ 638-3726
1027 Miller Richd G @ 638-5859
1028 Eastes Geo C @ 638-9968
1032\*Helm Barbara J 635-5738
1035 Curtis Fern H Mrs @ 636-8399
1036 Mc Glawin Royce

- 11TH INTERSECTS
1101 Crooke Nellie R Mrs @ 638-4868
1102 Smith Helen
1105 Liming John @ 637-6452
1106 Vacant
1109 Watson James C @ 637-8758
1110\*Pitzulo Anthony J 638-2530
1114 Jones Pauline 637-6411
1115 Amato Pasquale @ 632-5120
1118 Whyde James C @ 632-4285
1119 Haworth Donald @ 631-1993
1121 Shaw Wm R @
1122 Creech Ronald @ 636-6169
1125 Clager Harold R @ 632-4860
1126 Harvey Warren W @ 636-7065
1129 Neller Ralph H @ 638-5160
1130 Hendrick Dorothy C
1133 Curl Betty Mrs 638-8853
1134\*Ward Mich
1201 Black Steve @ 636-7550
1202 Vacant
1206 Morales Patricia A Mrs @
1207 Stacy Wm @ 637-9162
1209 Matlock Carl J Co real est 638-0560
Matlock Carl J @ 638-0560
1210 Skaar Richd A @ 636-8096
1214 Scott Florence E
1215 Vasil Louis @ 636-5079
1217 Harrison James F @ 637-4064
1218 Calhoun Helen H Mrs @ 631-1641
1221 English Lissie R Mrs @ 638-5663
1222 Dwyer Dennis Mrs @
1225 Smith Paul 634-7473
1226 No Return

- 1229 Smith Kenly A @ 638-3600
1230 Huckleberry Donald W @ 635-7309
13TH INTERSECTS
1303 No Return
1306 Williams Ronald J
1307 Holland Marguerite E Mrs @ 631-1722
1310 Murray Geo
1311 Fulner Paul E @
1314 Canady Jackie H @ 639-2721
1315 Miley Pearl S Mrs @ 636-6050
1318 Bechtel Opal E Mrs @ 631-1743
1319 Fuller Jeffrey @ 636-0228
1322 Smith Howard B @ 636-9487
1323 Stewart Elza K @ 638-3815
1326 Goins Ralph 266-0188
1327 Bogard

- 1330 Nightlinger Neal M @ 638-2225
1331 Leavelle Merreinae Mrs @ 631-8218
1335 Glass Boyd A 635-5991
1336 Vacant
1339 Smith Gene @
1340 Crafton Kathy D Mrs @ 635-1288
1343\*Hatcher Martha 632-8914
1344 Rowland Archie W @ 636-4936
1347 Vacant
1348 Grapper Lewis K 631-0566
1351 Szentivanyi Joseph @ 636-9712
1352 Arthur Noah P @
1355 Merritt Cleo Mrs @
1356 Price Ronda
1358 Stewart's Vicki
1359 King Ernest B 638-6344
1360 No Return
1363\*Shaner Hester C Mrs 631-3935
1366 Montgomery Robt L @ 638-1756
1367 Melton Connie A Mrs @ 636-3051
1368 Hess Charles W Jr @ 635-3217

- NOWLAND AV INTERSECTS
1403 Gargus Patk G @
1404 Thomas Harry N @ 636-7616
1407 Dunkerson James R 266-9585
1408 Chelf Gary
1409 Dunkerson Danny T @ 266-8133
1413 Neville Ralph D @ 635-0355
1414 Saint John Hazel P Mrs @ 638-2925
1415 Averite Kenneth
1416 Cutshall Archie E @ 636-8006
1418 Harmish Leila Mrs
1419 Thomas Robt
1421 Weed Donald
1422 Campbell Melba 637-0332
1423 Hicks Connie
1428\*Hicks Forest 631-1945
1426 Smalley Eug L @ 631-4337
1501 Addison Ruby C Mrs @ 631-5148
1504 Oliver Jessie J Mrs 639-2851
1505 No Return
1507 Harper Charles F @ 631-0039
1508 Burns Rosemary E Mrs @ 631-6105
1510 Vickers Wayne E @ 637-4287
1511 Lewis Edw
1514 Bennett Anna @ 638-1910
1515 Peters Peter H
1517 Lambert Larry D @ 631-9211
1518 Calvert Wm F 635-3859
1521 Feigen Clarence L @ 632-0283
1524 Sanchez Jack @ 631-6997
1525 Vacant
1526 Gleaves Rhoda R Mrs @ 636-0534
1530 Sturm Florence L @ 636-5743
1532 Duke Mable M @ 636-2888
1540 Vacant
1542 Keith Charles
1543 Sparks Tim
1543 1/2 Vacant
1545 Grossman Anne
1545 1/2 Bell Wm L 631-6005

KEALING AV S —FROM 3701 PROSPECT SOUTH

- ZIP CODE 46203
1030 Keco Engineering Coatings Inc aircraft indus coatings 356-7279
1038 Precision Polishing Service mtl phlrs 352-0165
1113 Barnes Ernest M Jr @ 353-0785
1117\*Trudy Larry 359-1165
1121 Richardson Odell @ 356-1610
1124 Walker Willie @ 357-7129
1128 Tardy Frank E @ 356-8677
1129 Brown Cecil L 359-9472
1131 Jackson Floyd @ 353-2904
1132 Owens Eddie
1133 Vacant
1136 Reed Jannie Mrs @ 359-4002
1141 Linton Joseph C @ 356-0083
1144 Maggard Tommie L plmb @ 357-1854
1145 Woods Geo J @ 357-2464
1148 Smith Pearl 357-5606
1149 Frank Edna
1152 No Return
1156 Bell Dorothy M Mrs @ 356-7105
1157\*Moralis Maguel
1158 Jarvis Mildred Mrs @ 357-1872
1160\*James L J 359-7673
ORANGE INTERSECTS
1202\*Tabbs Renda
1204 Vacant
1208\*Williams Ray 359-8665

- 1218\*Eubanks Robt @ 357-2992
1237 Hatter Amos Jr @ 357-4848
1243 Hatter Jim W @ 359-0454
1246 Jones Judy A @ 353-0465
1249 Whitaker Carl D @ 357-1464
1322 Hafley Wayne W @ 357-1681
1324 Clark Earl N @ 359-1952
1326 Vacant
1328 Moore Geo A @ 359-4481
1330 Cassidy Nellie A Mrs @ 359-2534
1332 Vacant
TERRACE AV INTERSECTS

KEBIL CT —FROM 3300 KEBIL DR WEST

- ZIP CODE 46224
5036 Homestead Apartments
5036a Sasina Elaine
5036b Revell Joyce 299-5050
5036c\*Bowen Patricia
5036d\*Jones Carol 633-4355
5038\*Monroe Linda
5038b Hankins Deborah
5038c Huddleston Rebecca
5038d\*Stoddard Terry
5040\*Vrau'deunt Geraird
5042 Sinks Russell
5044\*Hoffmann Robin
5044b\*Sparks Wm
5044c\*Hooten Sharon
5044d Waters James
5046 Gray Robt
5048 Vacant

KEBIL DR —FROM 5100 W 30TH ST NORTH TO 36TH TER W

- ZIP CODE 46224
3501 Homestead Apartments
A Eversole Dorothy
B Slater Beverly 298-8129
C Hulse Jeff
D\*Lambert Michl
3502a Brady Ann M 291-9897
3502b Earles Virginia
3502c Ennis Mabel 299-8246
3502d\*Hicks Bruce 298-7917
3503a\*Neeb Bruce
3503b Huff Bob
3503c Vacant
3503d Bradford Verline
3504a Vacant
3504b Harrison Wanda
3504c Chesnut Martha
3404d Johnson C H 297-0792
3510 Homestead Apartments (Ofc) 297-1630
3511 Knox Dolly A
3513 Stanger Dorothy
3515a Vacant
3515b Childs Margt 293-7950
3515c Hansen Mark W 299-7228
3515d\*Wright Jan 299-5603
3517\*Pasley Larry
3519 Cody David 299-9568
3520a Spies Christine K 298-8074
3520b\*Beach Cynthia
3520c\*Gambill Sarah F 291-1271
3520d Pyles Morey
3521\*Rhodes Anthony
3522a Kennemore Robt
3522b Belliveau Diane
3522c Gorbey Ross 291-1152
3522d\*Shannon Cynthia
3523 Vacant
3524a Roderick E J
3524b\*Neal Susan E 293-8194
3524c Vacant
3524d\*Lamb Brenda
3525 Munter Randy
3527\*Weber Richd 297-4099
3529\*Fashbarger James
3531 Campbell Patricia
3533\*May Michl 291-2730
3535\*Wyatt B Laura 298-7893
3537 Hartell John
3539 Vacant
3541 Vacant
3543 Vacant
3553 Apartments
A Vacant
B Reeves Judith 298-4350
C Fletcher Cynthia
D Bruner Fred
3557 Apartments
A Mendoza Alberto
B\*Grubb Connie 298-9715
C Bay Beverly Mrs
D\*Dupree Cheryl

KEEFE CT —FROM 9513 E 37TH PL SOUTH

- ZIP CODE 46236
3701 Rogers Randall @ 897-2994
3702 No Return
3707 Wineinger Danl G @ 898-2011
3708\*Shoemaker Renny M @ 89-1739
3713 Tipton Harold S @ 899-3675
3714 Williams Raymond E @ 898-4676
3719\*Herald James E @ 897-2198



9TH ST E 1980

9TH ST E -FROM 900 MERIDIAN AV EAST TO CITY LIMITS

ZIP CODE 46204 SCIOTO INTERSECTS

- 19 Vacant
27 Vacant
29 Mug'n Brush barber shop 635-9131
35 Vacant
36 Plaza The (Side Ent)
37 Vacant
39 Ambassador Apartments 634-5555
101 Vacant
102 Frahn John
201 Watts Leslie 635-1209
202 Malone Henry
203 Fleming D
204\*Masheid Mary E
205 Brown Lucille 638-1165
206 Reeves Leonard 632-4705
207 Meyer C B 632-4705
208 Cobbs Neva 635-2500
209 Moorman Don
210 Vacant
211 Blumhardt Dorothea M
212 Ford Molede
214 Vacant
216\*Boyle Edw
217 Vacant
301 Mitchell Jackie
302\*Jackson Mary
303 Miles Eddie
304 Lazarus Myer
305 Vacant
306 Lake Haki S
307 Vacant
308 Williams Marion 635-6265
309 Vacant
310 Vacant
311\*Taylor Richd
312\*Fortune Donald
314 Boyle Frank W
315 Holbrook Bernice E Mrs 637-1231
316 Vacant
317 Harris Constand 638-9938
401 Edens Ruby R Mrs 635-5881
402 Miller Robt
403 Vacant
404 Holmes Isabelle C Mrs
405 Payton Charles
406 Tinkle John R 638-4273
407 Burton Dorothy M
408 Ford Preston 636-2666
409 Nalley Gerald H 636-4893
410 Vacant
411 Vacant
412\*Dunn Sue
414 Ross Anthony
415 Thornburg Basil
416 James Victor
417 Yarbough James 634-9070
501 Wood Ralph H
502\*Knott Deborah
503 Vacant
504\*Morelli Vessie
505 Vaughn Danny
506\*Forsyth Bill
507 Eischeid Dale
508 Rhoades Wilbur
509\*Wright Angela
510\*Ray Roger 634-0808
511 Wright Jacqueline J 635-2121
512 Vacant
514\*Chandler Ann
515 Ford David
516 Stone Alan
517 Moody Mildred I 636-3946
601 Vacant
602 Pickering Eliz 634-5032
603 Goodnight P
604 Masters Ray
605 Vacant
606 Shaner Z E 634-7132
607\*Pendegraph Carlton
608 Edmondson L P 632-1237
609 Taylor D
610 Hess Anna S 634-8647
611 Vacant
612 Hess Thos F 636-8596
614 Vacant
615 Kane Michl
616 Vacant
617 Pendegraph Carlton 636-9690
PENNSYLVANIA INTERSECTS
ZIP CODE 46202
103 Cathcart Apartments
2 Sweeney Ray R 637-6870
3 Babb Jean R 634-0360
4 Fleener G
5 Vacant
6\*O'Haver F
21\*Campbell Terry D
22 Tisdale Glen T 634-7361
23\*Main Roy 632-7105
24 Vacant
25 Sowers Mary C Mrs 634-1929
26 Juliette Cora
31\*Campbell John
32 Dukes Marguerite Mrs
33 Kelly Wm
34\*Wagner Richd
35 Shaw Irene E 632-5282
36 Swanic D
37 Vacant
38 Vacant

STREET CONTINUED

- 106 Hartman Emil
107 Mackey Clifford D 634-9736
108 Kreybay Construction Co Inc 635-7395
109 Evers Thos O 635-9138
110 G N E Construction Co 635-3434
111 Spencer Myrtle L 635-6719
114 Vacant
115 Forrester Blanche @ 636-7012

- 118 Vacant
126 Apartments
DELAWARE INTERSECTS
ZIP CODE 46204
221 Mayfair The apts
1 Hardy Carol E Mrs 632-9250
2 Hoard Kenneth E 635-4764
3 Wise Hazel Mrs
4\*Hay Wallace
5 Vacant
6\*Washington Mark
7\*Blackwell Laura
8 Rash Albert
9\*Shimerhorn Bob
10\*Bennett James
11 Henderson C D
12 Hermens Gerald S
14 Reynolds Alton E
15\*Lynch James
16\*Carbin Sonny
222 Unity Church (Parking Lot)
230 Jefferson The apts
101 Vacant
102\*Burnett Paul
103 Weber Clarence E 634-5754
104 Vacant
201\*Smith Charles
202 Vacant
203 Craig Walter
204\*Robison Regina
205\*Jones Mary
206\*Castelman Cabell
207\*Westmoreland T
208 Roberson C L
209 Vacant
210\*Sturgis Edw L
211\*Shell Barbara
212\*Mc Garity Deborah
214\*Knob Donald D
215\*Hofer L
301\*Holloway D
302 Griggs M M 637-2048
303 Graves Elbert 638-5625
304\*Thompson Linda
305\*Gardner Dav
306\*Taylor Sharon
307\*Sturghisa Brenda
308\*Wheeler Fred
309\*Judd Janet
310\*Clay Michl
311 Walker Eug
312 Vacant
314\*Hooten John
315 Edington Fern D 639-1917
401\*Keel Ruby
402\*Osinuga Bernice
403\*Bestor Leora
404\*Farmer Quenette
405\*Gray Dexter
406\*Lynett Betsy
407\*Williams Patricia
408\*Craig Michl
409\*Johnson Larry
410 Whortonbury F L
411\*Golden Fern 635-2881
412\*Wright Donald
414\*Berry Ralph
415\*Fyfe Edna 634-1827
501 Davis Mary E 635-4609
502\*Batis Karla
503 Thomas Randall L 638-4691
504 Thompson Fern 635-2881
505\*Rudolph Edw
506 Lewis Bessie Mrs 635-4296
507 Vacant
508 Shoier S
509\*Peterson Larry
510\*Stroebe Kurt
511\*Price Steven
512 Compton Louis B
514 Vacant
515\*Johnson Tony
601 Dixon Howard W 638-2848
602\*Green Greg
603 Vacant
604 Downhour Lillian Mrs
605 Vacant
606\*Maslin Paul
607\*Prim Donald
608 Mayer Selma M 637-7782
609 Vacant
610 Vacant
611\*Klein Meyers
612 Vacant
614 Vacant
615 Vacant

STREET CONTINUED

- 233\*Burks Luther
234 Moynahan Apartments
101 Vacant
102 No Return
103 Johnson James 632-1557
104 Vacant
105 Davis
106 Vacant
201 Turner
202 Vacant
203 Washington Greta R 631-0589
204\*Mc Gaw C 266-0758
205 Harvey Raymond 632-2960
206 Vacant
301\*Bonner Joseph 632-3896
302 Vacant
303 Vacant
304 Houston
305 Woods N
306\*Mc Laurine J C 266-0689
STREET CONTINUED
235\*Orgin Lee
236c Miller Zera Mrs 637-7201
236b Vacant
237 Burgman Everett E
237 1/2 Hall Pat
238 Apartments
A Berzins Franciska Mrs 636-5221

- B Spira Elsa Mrs 636-1393
C Mathis Sarina 637-2973
D Elberta K
240 Apartments
A Adella Mildred F
B Smith Marian 634-4059
C Konold Willard G 638-1687
D Porter Leroy 634-6677
242 Apartments
A Holloway L
B Carpenter
244 Apartments
A Coleman D
B Rice Edna J Mrs 637-9469
N ALABAMA ST INTERSECTS
FT WAYNE INTERSECTS
NEW JERSEY INTERSECTS

- ZIP CODE 46202
N EAST INTERSECTS
524 Vacant
524\*Allie M Mrs @ 638-4765
526 Vacant
530 Fox Anna Mrs @ 637-1232
PARK AV INTERSECTS
605 Vacant
608 Vacant
609 Vacant
610 Vacant
616 Vacant
617 Vacant
618\*Hicks Herbert 634-7370
619 Vacant
621 Young Kenneth W @ 631-8754
629\*Wilson Archie B 266-0059
BROADWAY INTERSECTS
644 Schwenker Frank 638-1050
645 Vacant
646 Johnson Chas
661 Vacant
665 Bryant Edna Mrs @ 635-4226
669 Vacant
COLLEGE AV INTERSECTS
EDISON AV INTERSECTS
MASSACHUSETTS AV INTERSECTS
DAVIDSON INTERSECTS
NICKEL PLATE ROAD CROSSSES

- LEWIS INTERSECTS
1000 General Plumbers Supply Inc plumb fixtures 638-7561
1015 Vacant (1015-19)
DORMAN INTERSECTS
1103 Gibson Jane E Mrs 635-3733
1106 No Return
1109 Miller Doris L Mrs @
1110 Smith Lou @
1114 Mattingly Myrtle V Mrs @ 638-0202
1115 Mundy Leland 636-0498
1118 Quinlan Robt @ 632-3001
1121 Sullivan Norval @
1122 Wimsatt Florida W @ 638-2650
STILLWELL INTERSECTS
1125 Abney Chester @ 636-3046
1129 No Return
1130 Britt Jimmy D @ 631-8956
1134 Vacant
1135 Glascock Juanita @ 637-7718
1137 Buckley Joyce Mrs @
1138 Reeves Mary P @ 637-9504
1141 Meier Claribel A Mrs @ 638-0580
1145 Hunt Treva H Mrs 638-3157
HIGHLAND AV INTERSECTS
1202 Fulton Alta M
1204 Golay Paul H 638-2976
1206 Childes Robin
1208\*Via Edith L Mrs 636-4942
1211\*Keeler M E 635-8035
1212 Tuggle Robt M @ 631-4793
1214 Shaw Ray
1215 No Return
1218 Ferguson Robt @ 266-9612
1220 Pettit Harry D @ 636-5697

- BELL INTERSECTS
1301 Vacant
1303 Vacant
1304 Moran James F & Co 631-0890
1306 Thomas Luella Mrs 635-2862
1307 Thomas James B 631-3814
1308 King Toledo Mrs 638-5450
1310 Williams Pearl E @ 636-5286
1311 Schrest Sheet Metal 634-2249
1315 Cantrell Wm @
1320 Smith Ollie 632-6436
1324 Cooper Violet Mrs @ 635-6175
ORIENTAL INTERSECTS

- ZIP CODE 46201
TACOMA AV INTERSECTS
2504 Goshe Herbert G 631-2403
2517 Colter Kath A Mrs @ 636-7267
2521 Bottom Iola F Mrs @ 631-6671
2525 Hedges A Fern Mrs @ 631-9878
2529 Silvers Ronald S 631-8223
2535 Wittmer Neva @
TEMPLE AV INTERSECTS
2614 Reese Thos E @ 638-8288
EASTERN AV INTERSECTS
RURAL INTERSECTS

- LA SALLE INTERSECTS
3310 Vacant
3312 No Return
3314 Calvert Kathleen Mrs @
3315 Spalding James F @
3317 Skata Loren E @ 631-6521
TUXEDO INTERSECTS
3410\*Mc Kinley Geo 634-5805
3412 Helmick Walter @ 638-3230

- 3415 Cunningham Fern R Mrs @ 636-0674
3417\*Thompson Kathy
3419 Goodwin Michl
3420 Suttmiller Mattie B Mrs @ 636-7084
3421 No Return
3423\*Shearer Cindy 635-5378
OLNEY INTERSECTS
3514 Smitty's Radio & TV Service 637-4792
3516 White Leana
3518 Gilman Robt J @
3522\*Wiker Carl L @ 266-9793
EWING INTERSECTS
KEALING AV INTERSECTS
BELT R R CROSSSES
3724 Dickey & Son Machine & Tool Co 352-1621

- SHERMAN DR INTERSECTS
3810 Vacant
3811 Bush Irene 356-2812
3816 Ramsey Eug E @
BRADLEY AV INTERSECTS
DENNY ST INTERSECTS
3925 Hunnicutt Flo 356-3296
CHESTER ST INTERSECTS
4817 Mc Nanny Fred @ 353-6619
4819 Vacant

- ZIP CODE 46219
5019 Hopkins Roger R 359-7590
EMERSON INTERSECTS
5115 Ennis Fredk V @ 354-0803
5119 Sims David P @ 357-2519
5127 Jones Paul E @ 357-7343
5131 Lichtenberg John E @ 356-8025
LELAND INTERSECTS
5201 Beight Danl 359-2215
5204 Somera Larry F @
5205 Baker Gerald W @ 356-3742
5208 Hoppes Jacqueline @ 356-9553
5209 Clark Josephine U Mrs @ 357-9289
5212 Fleming Dorothy @ 356-5482
5215 Hogue James A @ 359-7731
5217 Smith Jeffrey

- 5218 Elliott Robt E @ 356-7464
5221\*Ciechenowicz Joe @ 353-0566
5222 O'Haver Stanford R @ 367-8230
5225 Simpson Lois G Mrs @ 357-4396
5226 Mc Kim Ernest F @ 356-7466
5229 Baker Donald D @ 359-5038
5230 Blanchard Louis H 357-5026
BUTLER INTERSECTS
5233 Waddick M E @
5234 Fisher Joseph J @ 359-1438
5237 Lee Frank @ 356-3166
5238 Gavaghan Wm @ 365-9204
5241 Correll Robt E @ 367-3152
5242 Martin Glenn C @ 356-1378
5245 Jinks Gregory A @ 356-4336
5246\*Lyon Charles T 353-1647
5248 Lane Thelma C Mrs @ 353-1303
5250 Johnson Ethel M Mrs @
5253 Lord Timothy @ 352-0778
5254 Many Magdalene Mrs @ 356-2868
5257 Dugan Martin J @ 356-2521
5260 Daig James P @ 353-1340
5261 No Return

- 5264 Bramblett Robt A @ 357-6061
HAWTHORNE LA INTERSECTS
5301\*Harbut Ken L @ 359-5114
5302 Jurasz Alice F Mrs @ 356-0242
5305 Yacko Michl S @ 359-1672
5306 Dorsey John E @ 357-4845
5308 Gilday John J @ 356-9896
5310\*Petticord Dennis G 357-8970
5314 Rierden W Joseph @ 353-0250
5315 Briggs James @ 353-2367
5347\*Maners Ruhel A @ 359-7618
5348 Nichols David @
5350 Hildebrand M A @ 357-5004
5351 Spratt Edith I Mrs @ 356-7641
DOWNEY AV INTERSECTS
ELLENBERGER PKWY (E DR) INTERSECTS
ELLENBERGER PKWY (W DR) INTERSECTS
5415 Gerzon Ina P Mrs @ 356-5282
5421 Beeler Marjorie M Mrs @
WHITTIER PL INTERSECTS
5451 Wootan Dennis E 359-0713

- 483 RITTER AV INTERSECTS
ARLINGTON AV INTERSECTS
6020 Couz Alta L Mrs @ 359-1621
6026 Lau Otto F @ 356-6520
6030 Schubert Randolph L @ 357-2059
6034 Goodwin J Earl @ 357-2843
6044 Billger Alonzo E @ 357-8278
6050 Owings Frank N @ 353-0760
6056 Boucher Geo P @ 357-1707
6070 Roessner John 359-8666
6074 Meininger Rose C Mrs @ 357-7049
6080 Wood Billy @ 359-1039
6102 Stroud A Bruce @ 357-2966
6108 Rennard Donald C @ 357-1281
6114 Johnson Warren D @ 357-2002
6120 Burk James B @ 357-1496
6126 Wimmer Helen L Mrs @ 356-9552
6132 Clemens David 353-8738
6138 Lafferty M Lail @
6140 Bergman Donald B @
6150 Shortz Fannie E Mrs @ 359-2583
6160 Burchett Truman J @ 357-8920
SHERIDAN AV INTERSECTS

- 483 ZIP CODE 46201
6020 Couz Alta L Mrs @ 359-1621
6026 Lau Otto F @ 356-6520
6030 Schubert Randolph L @ 357-2059
6034 Goodwin J Earl @ 357-2843
6044 Billger Alonzo E @ 357-8278
6050 Owings Frank N @ 353-0760
6056 Boucher Geo P @ 357-1707
6070 Roessner John 359-8666
6074 Meininger Rose C Mrs @ 357-7049
6080 Wood Billy @ 359-1039
6102 Stroud A Bruce @ 357-2966
6108 Rennard Donald C @ 357-1281
6114 Johnson Warren D @ 357-2002
6120 Burk James B @ 357-1496
6126 Wimmer Helen L Mrs @ 356-9552
6132 Clemens David 353-8738
6138 Lafferty M Lail @
6140 Bergman Donald B @
6150 Shortz Fannie E Mrs @ 359-2583
6160 Burchett Truman J @ 357-8920
SHERIDAN AV INTERSECTS

- 485 ZIP CODE 46219
5019 Hopkins Roger R 359-7590
EMERSON INTERSECTS
5115 Ennis Fredk V @ 354-0803
5119 Sims David P @ 357-2519
5127 Jones Paul E @ 357-7343
5131 Lichtenberg John E @ 356-8025
LELAND INTERSECTS
5201 Beight Danl 359-2215
5204 Somera Larry F @
5205 Baker Gerald W @ 356-3742
5208 Hoppes Jacqueline @ 356-9553
5209 Clark Josephine U Mrs @ 357-9289
5212 Fleming Dorothy @ 356-5482
5215 Hogue James A @ 359-7731
5217 Smith Jeffrey
5218 Elliott Robt E @ 356-7464
5221\*Ciechenowicz Joe @ 353-0566
5222 O'Haver Stanford R @ 367-8230
5225 Simpson Lois G Mrs @ 357-4396
5226 Mc Kim Ernest F @ 356-7466
5229 Baker Donald D @ 359-5038
5230 Blanchard Louis H 357-5026
BUTLER INTERSECTS
5233 Waddick M E @
5234 Fisher Joseph J @ 359-1438
5237 Lee Frank @ 356-3166
5238 Gavaghan Wm @ 365-9204
5241 Correll Robt E @ 367-3152
5242 Martin Glenn C @ 356-1378
5245 Jinks Gregory A @ 356-4336
5246\*Lyon Charles T 353-1647
5248 Lane Thelma C Mrs @ 353-1303
5250 Johnson Ethel M Mrs @
5253 Lord Timothy @ 352-0778
5254 Many Magdalene Mrs @ 356-2868
5257 Dugan Martin J @ 356-2521
5260 Daig James P @ 353-1340
5261 No Return
5264 Bramblett Robt A @ 357-6061
HAWTHORNE LA INTERSECTS
5301\*Harbut Ken L @ 359-5114
5302 Jurasz Alice F Mrs @ 356-0242
5305 Yacko Michl S @ 359-1672
5306 Dorsey John E @ 357-4845
5308 Gilday John J @ 356-9896
5310\*Petticord Dennis G 357-8970
5314 Rierden W Joseph @ 353-0250
5315 Briggs James @ 353-2367
5347\*Maners Ruhel A @ 359-7618
5348 Nichols David @
5350 Hildebrand M A @ 357-5004
5351 Spratt Edith I Mrs @ 356-7641
DOWNEY AV INTERSECTS
ELLENBERGER PKWY (E DR) INTERSECTS
ELLENBERGER PKWY (W DR) INTERSECTS
5415 Gerzon Ina P Mrs @ 356-5282
5421 Beeler Marjorie M Mrs @
WHITTIER PL INTERSECTS
5451 Wootan Dennis E 359-0713

EWING ST N 1980

177

N EWING ST—Contd

37\*Carter Orville Wilma @ 359-2179
40\*Mobley Sandra @ 352-1171
41 Vacant
43\*Veagh Zolan M @ 357-4304
OHIO INTERSECTS
44\*Vick Bobby
45 Vacant
47 Parrish David @ 357-3287
48 Wheeler Beareul @ 359-6711
49\*Ries Richd 356-1090
51 Kleffer Irene Mrs 357-5170
54 Griffin Thos F @ 357-9606
55 Walker Wm R @ 357-1231
56 Warren John C @ 359-5008
57 Spellman Michl @ 359-7316
58 Warren Jehc K Jr
59 Vacant
61\*Reddy Helen Mrs 357-3086
62 No Return
62½\*Campbell Connie
64\*Brewster Andy 357-9375
64½ Bryant Becky
65 Mullery M B 359-6143
66 Anderson John G 356-3685
69 Vacant
71 Corbett Raymond 359-9940
72 Crich Sylvia J Mrs 359-3614
73 Vacant
75 Kunner Mary @
76 De Lury Mary Mrs 356-2012
77 Tuttle Lloyd E @ 359-9025
78 Planalp Robt A 353-6901
80 Nielsen James C @ 359-0827
81 Firtle Clarence U @ 352-2838
83 Lippard Don R 356-1708
85\*Goodnight Wm 356-2357
87\*Barnett Sherman
88\*Stacy Patay
89 Coleman Carol F 352-0315
90\*Seeman Joyce
94 Briawot Robt E @ 356-8223
98 Vacant
NEW YORK INTERSECTS
9TH INTERSECTS
901 Shurey Lowell B @ 635-6125
902 Smith Donald W @ 637-4792
904 Nichols Ruth L Mrs 636-0578
905 Beaver Gerald R
906 Nichols John W @ 634-1108
909 Edwards Larry A 632-9083
910\*Naab Lois 636-7200
911\*Johnson Gregg
912 Houze Bernice Mrs 632-8083
914 Cassidy Frank J @ 638-2010
915 Bowman Mildred K @ 638-1906
916 Kimberlin Mabel B Mrs @ 636-3745
917 Patton Ronald L
918 Vacant
919 Clifford Helen M 631-1555
921 Storer Irma L Mrs @ 631-9584
924\*Franklin Benj
925\*Nichols Robt
927 Brinkman Louis P
928 Eversole Eddie M @ 637-3271
929 Sexton L E Mrs 636-8735
931 Ellis Mabel R Mrs
933 Vacant
934 Duty Timothy L @ 631-3909
935\*Burges Gerald
936 Neal Joseph D
937 Vacant
939\*Seating Jesus
940 Vacant
942 Gualer J Eleanor Mrs @ 638-3893
945 Mc Clanahan Edwin F @ 637-9907
946 Aldendorf Joy M @ 636-4188
947 Mc Knight Howard W @ 637-7477
948 Vacant
949 Marksberry Mark B
951\*Caldwell Danl
955 No Return
956 Hayes Joseph S @ 639-9872
959 Cloud Donald 636-7798
960\*Girkey James @
962 Mortez Richd A @
965 Fullum Raymond E @ 634-8610
967 Gary Ora C @ 636-4852
977\*Griffin Dean

10TH INTERSECTS

1015 Gaines Susan L @ 638-4549
1018\*Bergh Barbara L
1020\*Albert John R
1021 Vacant
1022\*Powers Charlena @ 631-0545
1023\*Belcher Jerry 632-1022
1025 Winesinger Phillip H @ 632-4722
1026 Ferguson Hilda G Mrs @
1027 Parker Annetta Mrs @
1028 Ludwick Gary S @ 632-4083
1030 Conner Ray W @ 631-6541
1031\*Arthur Robby W 636-4460
1035\*Frey Keith 635-3598
11TH INTERSECTS
1102\*Ray Jean @ 638-2038
1103 Thompson Epa G Mrs @ 632-5888
1105 Lime Kenneth L 636-8322
1106 No Return
1107 Waugh Bertha M @ 631-4146
1111 Wetzel Paul W @ 638-1747
1112 Parker Phillip @ 631-0207
1114 West Paul A @ 632-1677
1115 Lambert A Jean Mrs @ 637-8260
1117 Weaver Danl @ 635-2965
1118 Foster Thos S @ 637-4660
1121 Moore S A 639-6031
1122\*Burs Terry L 631-8322
1123 Garrett Viola M Mrs @ 631-6526
1125 Patterson Robt H @ 638-0026
1128 Vacant
1129 Bishop Joseph E @

1132 Lucas Ruby F Mrs @ 638-2093
1135\*Noel Terry D @ 638-2655
1136 Vacant
1201 No Return
1202 Banholzer Louis E @ 636-7939
1205 Vacant
1207 Vacant
1208 Byron Earl 636-4081
1210 Vacant
1211 Casteel Russell L @ 637-6015
1212 Clancy Frances Mrs @
1215 Uberco Joseph @ 632-1033
1216 Nevins Ducl L @
1217 Gobel Wm 631-8714
1218 Thompson James H
1223 Strickland Chas
1224 Payne Annie M Mrs @ 636-0794
1225 Vacant
1226 Arthur Lois Mrs @ 636-1420
1227\*Moon Thos E
1229 No Return
1234 Reed Wm 638-5440
13TH INTERSECTS
1301 Linton Hugh Jr @ 632-6476
1302 Harnish Jack R @ 637-3729
1307 Kenworthy Carl E @ 632-5203
1308 Hotz Blanche M Mrs @ 638-5798
1310 Vacant
1311 Brand Edw A @ 636-4912
1312\*Peters Sandy
1314 Vacant
1315 Hunt Gladys F @ 636-7686
1316 James Ava G @ 631-4328
1320 No Return
1321 Cour Dessa N Mrs 632-5805
1323 Brown Viola W Mrs @
1325 Powell Steve @
1326 Williams Keith A @ 637-3837
1329 Clingerman Wilford M @ 638-4180
88½\*Patrick Farrell @ 637-3067
1331\*Eastman Thos
1333 Vacant
1334 Pope Phillip A dry wall contr @ 639-1116
1335 Hopkins Rex 631-6624
1337 Mittman Josephine Mrs 638-7091
1338\*Henderson Elsie K Mrs @ 631-2146
1341 Mellene Robt @ 638-5347
1342 Mellene Robt A
1344 Lyster Donald 631-3121
1345 West Wilmer N 638-3965
1347 Williams Frances 632-4122
1348\*Eversole Patricia 636-4301
1348½ Anderson David D @ 638-3712
1352\*Lyster Lenny
1353\*Clark Glenn @ 636-2618
1354\*Strate Layna N 638-1386
1355 Walker Edith Mrs @
1356\*Perry Richd L
1358\*Mc Kae James
1361 Sprinkle Addison M @ 636-9539
1362\*Gunyan Michl
1365 Johnson Joseph F @ 638-3051
1366 Manners Carl L @ 637-4924
1367 Meyers Esther R
1369 Garner D 632-5261
1370 Vacant

NOWLAND AV INTERSECTS

1401 Knowles Robt A @
1402 Taft Willie @
1405 Burgeas Nelson E 635-9068
1407 Vacant
1408 No Return
1410\*Vincent Grover J 637-7192
1411\*Marsh Danl R @ 638-2585
1414 Myers Ruth E @ 636-8442
1415 Scaif Audrey L @
1416 Thompson Max V @ 636-8591
1419\*Hubbard David D 631-7181
1420 Wenning Wynona M @ 638-1221
1422 Wagner Lyda B Mrs 636-9472
1425 Kimsey Lawrence L @ 637-3113
1426 Sewell Janice Mrs @
1501 Hicks Herbert C @ 631-3228
1502\*Dixon Steve J 636-0910
1504 Dixon David L @ 631-5418
1505 Mans Howard C @
1508 Turner Beulah Mrs @ 632-5290
1509 Mc Collum Lola C Mrs @ 636-9406
1512 Graves Wesley M @ 636-0357
1515 Goins Clayton @ 632-1081
1516 Mayer Alf F @ 636-3028
1518 Thomas Harry @
1519 Cazzell Danl L 631-2932
1521 Barrett John G @ 632-1753
1524 Scrivner Doris L Mrs @ 638-2917
1525 Strauser Delmar A @ 638-2035
1526 Bell Geo F @ 638-3854
1530 Dixon James M @
1531 Wyson Tom
1540 Ketring Horace L @
1541 Payton John A @ 636-9040
1545\*Hooten John @ 266-0347
BROOKSIDE PKWY (S DR) INTERSECTS

EWING ST S—FROM 3601 E WASHINGTON SOUTHEAST TO S SHERMAN DR AND FROM 1 BLK NORTH OF PROSPECT SOUTH

ZIP CODE 46201
21\*Johnson Carolyn S Mrs 353-2989
23\*Yanke Dallas D 357-7377
25 Alger Pattern Works 356-6314
27 Vacant
29 Vacant
29½ Vacant
PEARL INTERSECTS
30 Dennis Elva F Mrs @ 353-1039
32\*Sisk James
42 Mc Carty Ida A Mrs @
44 Mann David E 353-0148

46 Vacant
48 Rowlett Greg 359-6198
50 Shaklee Products (Distributorship) vitamin supplements
Fleener Rick D 359-1821
52 Wuegge Anns H @ 357-4196
106 Stessie Edw R 356-3363
130 American Machinery & Tool Co Inc 359-5578
ZIP CODE 46203
1058 Accurate Machine Co Inc mach shop 357-8491
PROSPECT INTERSECTS
1119 Moorehead C J @ 357-3076
1123 Mc Atee Bo @
1128 Neal Trucking 356-4657
Neal Robt E @ 356-4657
1143 Vacant
1145 Denney Lillian D Mrs @ 356-8273
1147 Ferguson Jimmie L Mrs 356-0395
1147½ Smith Cecil P 356-0395
1155 Combs Chester K @ 359-4164
1158 Ware Harrison @ 359-2235
1159 Wagena Bennie @ 359-8358
1161 Holiday Walter L @ 359-8860
1163 Price Carolyn J Mrs @
1167 Mc Atee Henry
1169 Brandon Lonnie @ 356-5873
ORANGE INTERSECTS
1205\*Reed Theresa 359-2182
1204 Vacant
1205 Gross Mary
1217 Dyar Cath J Mrs @ 357-1436
1223 Jones Fred
1225 Higgins Jerry
1229 Hill Le Roy @ 359-9969
1235 Norris Jacquetta M Mrs @

EXETER AV N—FROM 3600 W VERMONT NORTH TO 21ST

ZIP CODE 46222
402 Grace Lowell C Mrs @ 638-0615
403 Wright Pauline @ 631-5744
407 Spiehler Ruby G Mrs @ 636-8106
407½ Vacant
408 Carlisle John H @ 638-0932
410 Pearson Chester @ 636-4443
415 Gunter James H @ 631-3812
417 Small Jewell A 631-3057
418 Litzelman Donald A @ 638-1636
419 Morgan Calvin @ 636-8317
424 Graham Donald C @ 636-2049
425 Spear Audrey P Mrs @ 638-4157
427 Hayden Henry R @ 636-3021
WILCOX ST INTERSECTS
431 Ward Walter L @ 636-5832
433 Hazelrigg Chester C @ 636-7579
435 Reehling Mary R Mrs @ 636-9747
437 Mount Edw E @ 636-9372
438 Goodall Clarence L @
440 Fruit Roy
450 Mars J T @ 636-8350
W MICHIGAN INTERSECTS
512 Hopper Ida A Mrs @ 638-9289
515\*Winkle Randall L @
516 Bradford Lucille Mrs @ 638-8616
519\*Swingle Bruce
520 Gorrell Earl E @ 636-9950
523 Roark Gladys R Mrs @ 636-9704
526 Chambers Lewis N @
527 Yount Zelpha E Mrs @ 638-0628
530\*Nye Wm F @ 635-7976
532 Collins Michl W @ 638-4665
536 Collins Cyril E @ 636-8095
541 Thompson Helen C Mrs @ 636-9439
543 Monroe Lynn K @ 637-2805
545 Lane Tim R @ 635-5671
549 Walters Myrtle E @ 636-7024
548\*Campbell Steve A
549 Penrod Adolph W @ 631-6685
550 Mc Kain Louis D 636-8865
NORTH ST INTERSECTS
601 Pickett Morris J @ 631-4107
602 Kelley Anna B Mrs @ 638-8920
609 Lansing John B @ 636-6047
610 Overstreet Howard B @ 638-8201
611\*Robins Terry
613\*Wagner Janet
616 Rickenbach Janie L @ 631-0661
617 Hunt Wm C @ 637-6982
620 Van Devander Robt @ 638-5844
621 Herald Chester L @ 631-2962
624 Alfrey Gilbert L @ 637-1853
626\*Osborne John R
628 Johnson Robt D 637-3127
629 Gibson Velma B Mrs @ 632-8717
632 Randolph Stella K Mrs @ 636-3283
636 Hutton John R 632-1830
637 Wethington Wm W @ 632-1342
640 Robbins Roy @ 632-4762
642 Penrod Billy G @ 631-3943
643 Shaw Mayme L Mrs @ 631-0863
645\*Randolph Diana K 634-3348
649\*Goodlet Robt A @ 266-9782
650 Fortune Herbert @ 638-0168
654 Pearce Chas E
WALNUT INTERSECTS
701 Lawson Charles R @ 632-3574
702 Messner Walther H @ 631-2414
710 Hayes Melanie @
711 Johnson Nona M Mrs @ 637-1684
714 Werner R Kath Mrs @ 631-8019
715\*Eisinger Steve L 634-9166
718\*Keller Leonard 631-6817
719 Pfister Helen M Mrs @ 638-6852
722 Ford Alma B Mrs @ 638-1883
723\*Smith Donald J
726 Vacant
727\*Chachanowicz David @
728\*Wyne Stephanie L @

10TH INTERSECTS

1001 No Return
1015 Friend Homer A @ 632-8916
1019 Smith David R 638-0033
1020 Tribalak Helen G Mrs @ 631-3467
1023 Sweeney Clifford
1027 Herald Woodrow @ 638-4814
1031 Hesse Wm C @
1034 Willis Martha E @ 636-3647
1035 Johnson Ethel P Mrs @ 634-9323
1039 Warren John L @ 637-5290
1043 Spencer Margt L @ 632-3927
1047 Bray Charles A 638-3337
1050 Moyer Darold H @ 631-2889
1055 Donahue Dale M @ 637-6353
11TH INTERSECTS
1101 Fox Thos G 637-4835
1102 Mabrey Dewey @
1105 Smith Jasper G @ 638-2876
1109 Johnson John @ 636-2760
1113 Strong Richd L @ 637-9707
1117 Meadows Calvin O @ 636-4166
1118 Beasley Grover G @ 638-1748
1119 Davidson Donald M @ 634-6447
1121 Pierson Jack
1122 Turner Danl J @ 631-8088
1126 Patterson Michl @ 631-6167
1127 Patterson Joseph G @ 638-9777
1130 Lung Ervin J @ 634-6224
1131 Gray Donald E @ 635-5498
1134 Jones Ellen @ 631-5727
1135 Neal Robt M @ 631-4164
1138 Davidson Mary L Mrs @ 637-2736
1142 Short Donald E @ 637-3907
1146 Harris John W @ 638-9730
12TH INTERSECTS
1215 Owen Muriel M Mrs @ 636-8550
1223 Pokorny Earl @ 631-4833
1227 Anderson Walter @ 637-2093
1230 No Return
1231 Brodnik Henry F @ 632-7764
1301 Baecher Annabell Mrs @ 638-5168
1302 Vacant
1305 Brock-Jones Wayne W @ 636-4075
1405 Jones Adolph J @ 631-9861
1309 Fair Michl H 638-6203
1310 Lawalin Harold L @ 636-7280
1313 Carl Roger B @ 635-5918
1314 Simpers Myra E Mrs @ 631-9648
1317 Meals Fred M @
1318 Ewing Alice Mrs @ 631-4259
1321 Pugh Ruth E Mrs @ 636-5677
14TH INTERSECTS
1401 Quality Roofing & Sheet Metal 637-2137
Woods Charles Jr @ 637-2137
1402 Shumate Alma M Mrs @ 636-3160
1405 Welch Jack L @ 638-1342
1406 Gammon Danl J 632-4501
1409 Somers Earl J @ 635-5170
1410 Hunsinger Christine B @ 631-3559
1413 Lahr Wilma J Mrs @ 637-6427
1414 Howell David J @ 631-4998
1417 Dalton Maude A Mrs @ 638-6021
1418 Cox O L Mrs @ 636-5945
1421 Wilson Harley A @ 636-5760
1422 Snowden Ernest C @ 635-4664
1425 Roller Harry A @ 636-7773
1426 Kutch Helen M @ 636-8271
1429 Cook Hobart F @ 638-8728
1430 Krom Edna B @ 631-8819
15TH ENDS
1501 Arnold Hank @ 632-8814
1502 Fletcher Roy @ 636-2979
1506 Good Dean D @ 639-1648
1515 Wesley Joe L @ 636-7840
16TH INTERSECTS
1609 Sargent Charles @ 639-1644
1615\*Cross Harry
1628 Hubner Michl @ 634-4240
1631 Medjesky Anthony S Jr @ 636-6844
1632 Mitchell Robt 631-7489
1635 Quade Oran E @ 631-6498
1636 Boyden Heating & Plumbing Co 638-4204
Boyden Arth E @ 639-0904
1641 Thompson H G @ 635-2203
1652 Hardyman Morris D @ 638-8559
1664 Geiger Cath Mrs
1699 New Bethel General Baptist Church 359-5292

17TH INTERSECTS

1701 Ellis James W @ 636-9544
1702 Wilson Kenneth R @ 636-1668
1704 Brandenburg Thos E @ 636-0559
1714 Atwell Monnie @
1715 Randall Esther M Mrs @ 636-3156
1716 Wagner Fannie Mrs @ 636-9424
1718 Lawson Diane S 637-8627
1719 Hassmer Wilford L @ 634-2113
1720 Mc Queen Anita J @ 638-8635
1722 Fugate Charles W @ 638-0931
1723 Brown Robt G @ 631-9151
1725 Hughes Carl @ 631-5117
1726 Davis Lovell 638-2160
1731 Mc Intosh Thos @ 632-1641
1741 Rains Jerry K @ 638-3885
1748 Brandenburg Earl @ 637-4609
1754 Sanders Mary M Mrs @
1755 Stanley J C @
18TH INTERSECTS
1801 Scaif Geo S @ 266-0990
1802 Mc Glone Orin L @ 636-4844
1805 Tingle Nellie B Mrs @ 638-9503
1806 Rice Otis C @ 638-8519
1814 Kojetin Joseph @ 637-9967
1818 Carson Larry C 636-0325
1826 Montgomery Mary Mrs @
1832 Schwartz Kenneth E @ 637-9926
1834 Mitchell Steve R @
1919 Richardson James W @
1923\*Noe Frank H @
1943 Huddleston James R @

SHERMAN DR N 1980

382

N SHERMAN DR—Contd  
ROBSON INTERSECTS

435 Beachman Blanche  
445 Warner Larry N 356-0879  
447\*Bohannon Chester D  
454 Vacant  
E MICHIGAN INTERSECTS  
500 R C A Parking Lot  
515 Fisher Robt E dentist 357-2403  
517 Stanton Michl  
519\*Fresman Phil E  
521\*Mc Clintock Michl 356-1256  
531\*Morris Paul 359-7616  
533 Anderson Robt G 359-0104  
600 R C A Consumer Electronics 267-5000  
601 Stinson Clarence M 353-6822  
601a\*Strother Larry  
603\*Voss Michl 357-0322  
605 No Return  
607 Hardin Robt E 356-5255  
609 Ward Dennis B  
611 Vacant  
615 Vacant  
617 Chatwell Henry Jr @ 359-4069  
619\*Hubbard Geo E  
WALNUT INTERSECTS  
703 Vanus Earl J @ 356-7655  
705\*Schmucker Gary D 356-1389  
709 Vacant  
711 Hainedy Ray C  
715\*Raymer Larry  
719 Vacant  
721 Elmore Rue E real est agt @ 357-1393  
723 Tames Eleanor A Mrs 356-9250  
725 Vacant  
727 Landes Sally R @ 357-3112  
729 Brown Leota M Mrs  
732 No Return  
737 Vacant  
800 R C A (Parking Lot)  
801\*Bennett Barbara @ 356-5488  
803 Schwab Joe @  
807 Canfield Wm D @  
811 Castee Elvin T @ 353-2362  
815 Castee Arvin G @ 356-6209  
819 Walker Annabelle L 359-7987  
823 Gordon Carol J 359-0909  
825 Huaniucci Cheryl 359-2830  
827 Sherman Paul  
829 Vacant  
833 Campbell Mick @  
837 Richardson Omer L @  
841\*Leighton Richd @ 357-7902  
845 Burke Connie L @ 353-1915  
849 Bush Ken  
9TH INTERSECTS  
901 Webber Eliz L Mrs @ 356-1697  
903\*Reins Rebecca 356-4736  
907 Vacant  
911\*Platt Joann E 353-0430  
913 Briner Charles H @ 356-8976  
915 Kindred Lowell B @ 357-9077  
919 Loney Carlene 359-0260  
923 Shinkle Bill B @ 359-2292  
927 Vacant  
929 Vacant  
931 Mindaich Joyce A Mrs @ 356-2083  
935\*Harper J L 353-1249  
939 Vacant  
941\*Kinsner David B 356-7752  
943 Vacant  
949 Welsh Lao F 356-8431  
951\*Smithers Charles D 352-1459  
953 Craine J K  
955 Gray Dorothy L Mrs @ 357-8201  
959 Fisher Paul E 357-2710  
965 Paul's Body Shop 353-6990

10TH INTERSECTS 486

11TH INTERSECTS  
1213 Borden Inc dairy 353-1471  
13TH INTERSECTS  
1313 Bungalow Inn tavern 356-3535  
14TH INTERSECTS  
1401 Stritto Sign Art Co 356-2126  
1410 Hill Guy Jr  
1420 Shepherd's Trucking & Excavating 635-7239  
1424 Shepherd's Trucking & Excavating (Of) 635-7239  
1425 Vacant  
E NOWLAND AV INTERSECTS  
1433 Master Body Shop 359-5435  
1499 Leaseaway Of Indiana Inc 359-5459  
15TH INTERSECTS  
1502 Paulsen Automatic Sprinkler Co Inc ofc 632-1738  
1506 Wilson Jessie L Mrs @ 636-8764  
1510 Vacant  
1524 Hester Wilma J @ 636-4697  
1532 Soots Dan 631-2247  
1536\*Saltzman Chester H 636-6925  
1539 Madden John J Mfg uphol 356-2431  
E 16TH ST INTERSECTS

16TH INTERSECTS 488

ZIP CODE 46218  
1601 Camper City campers 353-6141  
1701 Master Craft Van Conversions 356-3827  
1715 Wood-Crafter's Supply Center Inc 359-9607  
1725 Hicks Jack & Associates Inc kitchen cabts 359-9605  
Marsh Furniture Co (Whe) 359-9605  
Mid States Kitchen Mart 359-9605  
1801 Multi Fuel Energy Sys (Whe) 356-3827  
2006 Metropolitan Soft Ball Stadium 357-7715  
21ST INTERSECTS

2110 Apache Chemical Corp industrial chn chem 545-2194  
2120 Indiana Packaging & Shipping Serv 547-5261  
2131 Jack-Sun Heating & Air Conditioning 542-0104  
2165 Wilbert Burial Vault Co Inc 547-1387  
2169 Vacant  
2182 Branham Earl E @ 546-0020  
2185 Carr Metal Products 542-0601  
2186 Gregory's Body Shop 545-8797  
22D INTERSECTS  
2202\*Thomas Esther L 546-5004  
2205 Nonferrous Products Inc 545-4387  
2206 Poole Oda T @ 546-9159  
2210 Vacant  
2214 Hughes Larry W 546-1274  
2222 Rainey Foster W @ 546-0281  
2226 Vacant  
2230\*Boogs James  
2238 Vacant  
2301 Interstate Lumber Co Inc 546-6400  
2302\*Cash Susan  
2304 No Return  
2306\*Mc Carver May  
2308 Vacant  
2310 No Return  
2312 Rudolph Robt  
2318 Indianapolis Power & Light Co (Sub Sta)

MASSACHUSETTS AV INTERSECTS 494

CON RAIL CROSSES  
2350 Vacant  
2352 Hiching Post antiques 546-4678  
2356 Brightwood Beauty Salon 546-2835  
2357 Vacant  
2406 Burger Chef Systems Inc 545-2960  
2407 Hoagy Hut restr 546-7834  
2418 Medley Walter G @ 545-5661  
2422 G & G Family Clothing 546-4411  
2435 Merchants National Bank & Trust Co Of Indpls (Br) 267-7041  
Keystone Barber Salon 542-0941  
Speed Queen Fabric Care Center 547-3164  
Standard Grocery Co 547-8528  
Vacant  
Indianapolis-Marion Cnty Pub Library (Brightwood) 546-1910  
Hook Drug Store (Br) 545-9144  
Sunny Wigs Co 546-5559  
Vacant

25TH INTERSECTS

2501 Roselyn Bakeries Inc Store No 17 545-9036  
2505 Sherman Drive-In Theatre 545-2686  
2507 Vacant  
2518 Vacant  
2524\*Byrd Maddie 546-8535  
2530 Swisher Myron W 546-5827  
2534 Harvey Harold M @ 545-0476  
26TH INTERSECTS  
2601 Midwestern Terrazzo Co tile mfrs 547-5424  
Indy Waterproofing & Protective Coating 546-3555  
2602 Vacant  
2606\*Smith Kevin J 545-2551  
2610 Vacant  
2614 Hollinger Mary E Mrs @ 546-5097  
2620 Hoosier Bait & Tackle 546-2876  
2623 Hart's Auto Center 546-2413  
2625 Hart's Used Auto Parts 545-1359  
2626 Plummer Elmer E 545-3044

26TH INTERSECTS

2630\*Earl Billy  
2710 Noble Farvell C @ 545-3618  
2715 Holderfield Clarence C @ 545-2802  
2721\*Bloyd Annie M Mrs  
2725 Allen Cordelia M Mrs @ 546-2666  
2729 Vacant  
2734 Vacant  
2736 Mayes James 545-9144  
2737 Vacant  
2743 Vacant  
2744 Meulen Myron R @ 546-4460  
2746 Vacant  
2748 Rollins Patricia Mrs  
2750 Vacant  
2752 No Return  
2754 Vacant  
2756 Vacant  
2760 Vacant  
2761 Unity Fellowship Missionary Baptist Church  
28TH INTERSECTS  
2801 Clark Super 100 542-0958  
2811\*Stewart Esther M 549-3386  
2813 Vacant  
2815 Lucas Maurice S @  
2824 Brightwood Lodge No 655  
Neola Rebekah Lodge 362 545-3837  
2827 Woods Robt  
2830 U S P O (Brightwood Sta) 269-6789  
2831 Caldwell Barber Shop 546-4662  
2839 Sargent James @ 545-9464  
2845 Jenkins I V Mrs @ 546-2680  
2846 Desch Callie Mrs @ 546-8623  
2849 Crane Arth B @ 546-6553  
2851 Vacant  
2856\*Robey Geo  
2862 Davis Howard @ 547-9034  
2864 Vacant  
2865 Vacant  
2868 Graham Georgia 547-5786  
2870 Pearson Ruth 542-9543  
2871 Whiz Thos @ 546-5296  
2900 Mc Dade Jerome  
2901 Dean Sarah B Mrs @ 547-4165  
2901a Brandon Edwin 545-9520

2902 Louden Helen Mrs @ 546-5007  
2905 Phillips Rufus A @ 545-4890  
2908 Osborn Irene L Mrs @ 546-6197  
2911 Vacant  
2914 Johnson Larry 545-4051  
2915 Ziko Annie 454-1919  
2917 Holiday Geo L 546-2517  
2919 Allen Delmar  
2921 Vacant  
2922 Little Stone Missionary Baptist Church  
2923 Reede Cardell  
2926 Killebrew Sherman R @  
2930 No Return  
2934 Tunstall Johnny E @ 547-5953  
2940 Mc Neil Theresa  
2944 Vacant  
2947 Seven-Eleven Super Markets Inc  
2957 Eddie's Brotherman's Liquor Store 547-5969  
2965 George & Mary's Gift Shop 546-8452  
30TH INTERSECTS  
3001 Our Place pool room 546-3681  
3003 Vacant  
3009 Sweethart Bakeries 546-7385  
3020 Vacant  
3030 Vacant  
3036 Gambrel Battery Co Inc 546-3224  
3040 Vacant  
3044 Leon's Hair & Co 546-2527  
3043 Alexander Eliz Mrs @ 546-9463  
3058 Trotman Clara S @ 546-2505  
31ST INTERSECTS  
3102 Dowdell Nathan @ 546-5987  
3105 Vacant  
3106 Palmer Nava 547-1434  
3110 Harrison Elнора @  
3113 Johnson Ophelia  
3114 Vacant  
3117\*Thompson Wm A 546-9780  
3118 Storey David R @ 542-1636  
3119 Howland Vanessa  
3122 Armour Larry J @ 549-3336  
3123 No Return  
3125 Morris Beatrice 542-9783  
3127 No Return  
3132 No Return  
3137 Shull Charles W  
3143 Solomons Temple Church Of God In Christ

E 32D ST INTERSECTS

32D INTERSECTS  
3202 Warfield Keith L  
3206 Forrester Betty  
3208 Sara's Nursing Home 545-6017  
3210 Vacant  
3211 Vacant  
3228 Vacant  
3233 Andrews Geo M 542-0674  
3276\*Whitehead Anette  
33D INTERSECTS  
3303 Johnson Beulah M @ 542-9451  
3304 Boyd Arth G @ 546-6075  
3307 Lee Tom H 546-7521  
3308 Johnson Hattie  
3309 Alsum Terry  
3313 Oglesby Johnnie @ 547-3665  
3316 Jones Roberta B 546-6973  
3320 Spencer Harold E @ 546-9142  
3326 Vacant  
3329\*Davis Vickie  
IRWIN RD BEGINS  
3331\*Vo Thank S @ 542-7935  
3332 Tyson James J @ 546-8771  
3335 Owens Everett @ 547-7553  
3336 Waxter Wilmon @  
3339 Pierce Lewis W @ 546-8648  
3340 Cospy Leon 547-5345  
3341 Mc Dowell Shirley J Mrs @ 545-2802  
3344 Cushingberry Albert @ 545-9337  
3352 Lucy Lorenzo  
3356 Smith Danella 546-4338  
3360\*Woods Megale  
3364 Vacant  
3368 Edmonds John S @  
3369\*Thomas Danny  
3371 Curlin John  
3372\*Smith James  
3375 Brown Dean @ 547-8006  
3380 Ted's Union 76 Serv Sta 546-1202  
3385\*Johnson Paul  
3389 Fowler Lillie B Mrs @  
3397 Anderson Wm A @ 547-8151  
3399 Peggy's Record Shop P & H Cleaners 546-2884  
Brown's Variety Store 546-0460  
Sandy Liquors 542-8992  
3401 Hoosier Imports Inc auto sis 547-3561  
Midwest Credit Corp finance 545-8548  
Peoples Investment Corp real estate & ins 545-8548

3402 Davis & Son Auto Repr 547-2245

3412-15 Hoosier Imports Inc (Whe) 547-3561  
3420 Livers Edith 546-6473  
3423 Humphrey Geraldine 547-9338  
3424 Williams Mary Mrs @  
3425 Poston Eddie  
3426\*Haddix Christine  
3431 Cover Harvey A @  
3432\*Mikeell Steven  
3435 Taylor Enos C @  
3436 Stringer Phillip @  
3437 Seleuson John @ 547-7508  
3440 Jerger Eula Mrs @ 546-5296  
3446 Kiser Maurice & Co Inc genl contr 547-8498  
3452 Kiser Dorothy J Mrs @ 547-1598  
3457 Ellis Letty V Mrs @ 546-2593

3459\*Knapp Frank  
3463 Arnold Ashton  
3485 Lane James L 546-2376  
3472\*H Lombardoux John  
35TH INTERSECTS  
3501 Cooper Saml @ 545-6567  
3502 Woodmore Thos 547-1415  
3507 Graves Robt L @ 546-0304  
3611 Sims Robt C @  
3515 Neely Ross L 547-6782  
3516 Young Donnie R 546-8933  
3518 Russell Geo H @ 546-0259  
3519 Tuck Emma Mrs @  
3520 Brodey Wm 542-9625  
3522 Gibson John B @  
3523 White Bert @  
3526 Chatman Wm B 546-8974  
3527 Jones Wallace @ 542-9308  
3534\*Johnson Sannie G @ 542-7146  
3538 Tucker Robt D 547-6366  
3540 Moore James R @ 546-6949  
3544 Arnold Henry H @ 545-0760  
3545 Jones Rosalind I Mrs @  
3548 Means Herschell @ 545-1066  
3549 Daniels Mabel Mrs @ 546-5149  
3552 Arnold Felicia  
3553 Schmitt Earl L @ 546-3042  
3554 Mansfield Deborah 546-8235  
3557 Graves Nelda G Mrs @ 546-0752  
3560 Armour H Kenneth 546-3676  
3561 Taylor Alf 547-1144

36TH INTERSECTS

3601 Poindexter Loutrrel Mrs @ 546-8418  
3602 Zorne Marion E @ 546-6852  
3607 Louc Walter @ 547-0714  
3608 Lee Beasie 545-3824  
3611 Hudson Elhan J 547-8969  
3612 Vacant  
3616 Sherman Dental Group  
3621 Taylor Major 545-7898  
3627\*Thomas John H @  
3628 Loft Stuart R dentist 545-6011  
Indiana Denture Clinic 546-6303  
Schutzbank Alvin podiatrist 545-5333  
3633 Smith Luetta Mrs @ 545-3830  
3641 Owen J Robt @ 547-9781  
3651 Williams Jerome  
3656 Baltimore Milton L Jr @ 547-0928  
3670 Lungocia Mirca  
37TH INTERSECTS  
3707 Wellberry Albert E chiropractor 547-1349  
Gunderson Russell H chiropractor 547-1349  
Shepard Ronald chiropractor 547-1349

3708\*Nance Eliz 546-5553

3711\*Mc Clain Carl  
3712 Plummer Power Mower Shop 546-5051  
Plummer Dorothy Mrs @ 546-5732  
3716 Forest Manor Multiserv Center 545-1204  
3725 Sherman Apts  
1 Dickson Emily  
2 Miller Larry  
3 Vacant  
4 Austin Dotsie  
5 Watkins Anthony 542-9095  
6 Hatcher Rosa  
7 Johnson Keith  
8 Turner G Louise 542-8706  
3735 Toby & Pauls Flower Shop  
\*Blake Rosa B 542-0788  
3737 Michael's Barber Shop 547-0062  
3741 House Of Beverages Inc retail sis 547-0345  
3742 Vacant  
3750 Durbin Terry 547-0166  
3752 Discount Cabinet Co 545-1113  
3780 Vacant  
3786 Kimmel Shoe Repair 545-7979  
Kimmel Harry J Jr

E 38TH INTERSECTS 478

ZIP CODE 46226  
3813 No Return  
3825 Ross Earl B 545-3427  
3835 Vacant  
3849 No Return  
3850 Baker Bruce @ 542-0023  
3896 Vacant  
39TH BEGINS  
3916\*Moore Azrow @  
3930\*Moore Winston S  
39TH INTERSECTS  
E DENWOOD BEGINS  
3939 Smith James A Jr @  
3940 Robinson Courtney E @ 546-3032  
3941 Mitchell Willie L 547-6962  
3949 No Return  
3950\*Car Diane  
3952 No Return  
3953 Mason Wm H 547-0008  
3960\*Jackson Ruben  
4007 Christian Tabernacle 547-2637  
Jordan Paul Rev 546-8841  
4015 Schreiner Tramer @ 546-2905  
Rear Schreiner Glenn R 546-7754  
4020 Rahal Joseph 547-9356  
Saint George's Syrian Orthodox Church 547-9356  
Rear\*Groves Wallace  
4104 Vacant  
4105 Webster Richard E  
4106 Olson Richd E @ 545-0786  
4109\*Halib Ali A @  
4113 Thouton Barbara 545-3543  
4127 Barrett Richd J 547-5015  
4147 Corey Jennie Mrs @ 545-9778  
4150 No Return  
4165\*Van Voorhies Wm @ 546-7678  
4170 White Donald E @ 546-8531

KEALING AVE N 1975

HOME OFFICE: American States Plaza

500 N. Meridian Street, Indianapolis, Indiana 46206

240

KANSAS ST—Contd

- 22 Butler Ruby E
26 Evans Floyd E @ 636-1738
30 Evans Archie R @ 636-7642
34 Fisher John @ 632-5067
38 Barrs Anton @ 636-4450
42 Scrogham Earl E 638-6992
S ILLINOIS INTERSECTS
101 Crose Fleta E Mrs @ 637-7700
102 Vacant
103\*Huber Mary A Mrs 637-7416
104\*Hungerford Donna
105 Wille Albert @
106 Sexton Charles H @ 636-8914
107 Vacant
109 Green J M 637-8743
110\*Hill J J Mrs 636-0582
111\*Miller Lucy 637-5902
115 Hill Eva M Mrs 637-7587
116 Thomason Garland L 639-2780
117 Hostetler Richd S @ 637-5184
119\*Collyer Jerome F
125 Vacant
129 Giteason Susie P @ 637-7646
133 Vest Paul R 638-0561
137 Donahue Mary R Mrs 631-4734
141\*Heigl Joseph A
145 Underwood Claude E @ 632-4954
149 Wemmer Kenneth 637-1056
S CAPITOL AV INTERSECTS
207 Napier Hiram B
211 Arthur Robt F
215 Carter Bobby L @
217 Perry James E sub contr @ 636-8013
219 Harp David 636-8991
221 Miller Delbert @
223 Hughes Clifton 634-5516
225 Merrick Larry E
229\*Merrick Ruth 634-2076
229 1/2 Vacant
233 Crickmore John R @ 632-7094
234\*Webb Dianne
237 White Caroline M Mrs @ 637-5025
239 Scott Virgil L @
241 Gulley Noel W @
242 Carter Ava T Mrs 638-5395
243 Bastin Margt Mrs @ 638-4824
246\*Spradlin Wm
SENATE AV INTERSECTS
325 Ransburg Harper J Inc (Wheat)
350 Universal Carloading & Distributing Co 634-7821
WEST INTERSECTS

KAPPES ST —FROM 1801 OLIVER AV SOUTH

- ZIP CODE 46221
702 Chandler John H Rev @ 631-6772
703 Wheeler Harold T @ 631-0949
706 Gimmon James C 638-8147
707 Basco Jack C @ 631-5930
710 Unversaw Saml A @ 638-8266
711 Froelia Mark F @ 632-9682
714 No Return
715 Halliburton Ronald E @ 635-5303
718 Parrish Jimmy R
719 Earle Alf B Jr @ 636-2714
722 Bernard Troy E @ 637-7336
723 Gibson Martha A Mrs @ 637-4062
726 Nicholas Cur W @ 639-2985
727 Jones Clona M Mrs @ 637-3051
730 Strickland Geo R @ 632-3728
731 Franklin Mary B Mrs @ 637-5092
734 Ashburn J Jr @ 631-2965
735 Shew Franklin J @ 632-6074
738 Lehman Dorothy J Mrs @
739 Litz Charles M @ 638-9453
742 Bock Richd F @ 636-8104
743 Finley Robt D @ 638-7857
746\*Moran Danl E 631-2248
747 Johnson Herman @ 631-6712
750 Hutton Harry R @ 636-0823
761 Marsh Ernest O @ 636-2026
764 Limp Alice M Mrs @ 632-9950
765\*Hutton Danny B 636-8780
768\*Burns Larry @ 636-8613
769 Jennison Ronald K @ 651-2057

MC CARTY INTERSECTS

- 825 Hanna Dale W @ 638-6305
828 Kivett Harold L @ 636-0968

RAY INTERSECTS

STANDARD AV INTERSECTS

WILKINS INTERSECTS

WESTVIEW DR INTERSECTS

W MORRIS ST INTERSECTS

- 1101\*Floyd Wm
1103 Smitty Charlotte A Mrs @ 637-8319
1105\*Summers Roger
1107 Summers Beulah F Mrs 635-8681
1108 Vacant
1111 Turner Joseph A @ 638-9171
1138 Loftus Bessie M Mrs 632-1408
1139 1/2 Vacant
1135 Calbert Minnie S Mrs 636-1312
1136 1/4 Vacant
1207 Montgomery Irene M Mrs
1209\*Hightower Larry A 631-6176
1215 Wallace Lillian I Mrs @ 634-5984
1219 Strasser Berdella Mrs 637-8460
1221 York Donna E Mrs 636-0436
1225 Stremham Lawrence E @ 638-5117

- 1227 Deeren Clarence W @
1231 Neal Alex M @ 632-6788
1234 Mc Kinney Thelma Mrs @
1235 Marshall Larry @
1237 Brazelle Charles E 636-3923
1238 Vacant
1239\*Matthews Bart
1240 Taylor Oron W @ 639-1773
1241 Rains Geo P @ 637-4891
1244 Moore Allen L @
1248 York John C @ 631-3519
1249 Thurman Robt B
Scott James G
1249 1/4 Vacant
1252 Earles Ouida C Mrs @ 632-5037
1255 Vacant
1256 Carter Dennis E @ 631-9854
LAMBERT INTERSECTS
1306\*Frasier Beatrice E
1310 Harding Ruby E 637-7356
1313\*Price Luica M 637-2260
1314 Vacant
1315\*Randolph Ronnie 639-0215
1316 Vacant
1317\*Johnson Eula M 636-1630
1318 Miller Blanche M Mrs @ 636-3773
1319 Hale Jim
1321 Vincent Wm F 638-0713
1322 Sommerville Ruth E Mrs @ 632-8998
1323 Blevins Walter W @ 637-4845
1325 Miller Wilberta B Mrs @ 632-4615
1326 Vacant
1327 Hunt Virgil S @ 631-5044
1329\*Wygatt Jack
1330 Obergefell Annabell @ 632-3988
1331\*Mitchell Grover T 636-7814
1333 Dooms Louis 636-9105
1334 Nottingham Ronald G 638-4345
1337 Faulkner Ralph @ 632-8168
1338 Lynch Ann Mrs @ 638-4495
1341 Vacant
1342 Moore Jerry L @
1343 Nicolson Cleo 638-0130
1345 Harrington Jasper T @ 637-1689
1346 Collins Opal L Mrs @ 632-9830
1349 Martin Clyde W @ 637-1256
1350\*Maze Geo L @ 638-2001
1354 Greenwell Lela A Mrs @ 635-9510
1357 Nichols Josephine C Mrs @ 632-8979
1358\*Sepp John S 634-7405
1364 Smith Edwin I @

HOWARD INTERSECTS

- 1401 Sigler Jerry
1405 Vacant
1407 Lewis Wallace R 632-7107
1407 1/4 Harris Clara Mrs 639-0332
1412 Humphrey Nathan N @ 637-0289
1413 Cobb Marie H Mrs @ 638-1793
1414\*Humphrey Barbara J
1417 Waters Leanna Mrs 632-6662
1418 Hearn Anna R @ 637-6944
1420 Sears Charles R 631-4080
1421 Mitchell Bessie E Mrs @ 632-0388
1425 Dowdell Daisy L Mrs @ 635-4520
1428\*Preston Gertrude 636-1098
1429 Smith Urben D 638-1667
1430\*Smith Jessie @ 631-0916
1432 Gammon Louise 638-4900
1433 Shively B Ruth Mrs @
1436 Marvely Rose Mrs 636-1960
1437 Foster Munnie Mrs @ 631-7278
1440 Smiley Wyoming C Mrs @ 637-2121
1441 Loyd Mathew @ 638-8813
1444\*Smiley Rick
1445 Smith Abr @ 635-8007
1446\*Smiley Alonzo
1448\*Steel Clara M Mrs 632-2856
1449 Vacant
1451 Giddens Janie M Mrs @ 637-2882
1452\*Palmer Jessie L Mrs @ 637-6847
1453 Caldwell Spencer H Jr @ 638-0332
1456\*Wearren Artie @
1459 Smith Urban L @ 638-1667
1469 First Baptist Church Of West Indianapolis

MILLER INTERSECTS

- 1510 Heater Emma F Mrs @ 632-6639
1513 Vacant
1514 Carter Wm C pntg contr @
1515 Vacant
1516 Vacant
1519 Smith Dester G @ 638-2188
1520 Faulk Geo L @ 632-5901
1521 Crum Larry J @
1524 Powell Mary A Mrs @ 637-0224
1525 Cole Kenneth M @ 638-8897
1528 Sutherland Ernest L @ 632-0276
1529 Mc Pherson John W @ 637-5737
1531\*Estep Hazel D
1533 Calvert Homer D @ 638-8952
1535 Vacant
1537 Sharrett Owen A 632-2253
1539 Vacant
1540\*Stroud Saml L @ 635-3613
1542 Stanton Leonard B 639-1029
1542 1/4 Vacant
1546 No Return
1549 Bratcher Eileen M Mrs
1551 Vacant

W MINNESOTA ST INTERSECTS

KARCHER ST —FROM 1620 S MERIDIAN EAST TO UNION

- ZIP CODE 46225
14 Vacant
15 Ebel Evelyn M 635-3790
17 Davis Floy S Mrs 635-1299
19 Quinlan Ralph S @ 637-7896
21 Vacant
22 Ott James F @
23 Vacant
25 Toller Paul F
26 Bellmore Edna M Mrs
27 Vacant
29 Vacant
30 Underwood Eliz @ 637-7592
31 Petties Cecile Mrs
33 Fink Marie C Mrs @ 631-6789
34 Priller Alf @ 637-7047
35\*Van Dyke Sharon K
37\*Durrett Sandra J
UNION INTERSECTS

KEALING AV N —FROM 3700 E WASHINGTON NORTH

- ZIP CODE 46201
3 Major Plumbing & Heating Co Inc 359-1051
7 Vacant
19 Urey Harold B @ 356-5291
20\*Branch Charlene Mrs 353-1733
1\*Christ Wm E 359-1555
23 Barrett Robt F @ 359-0139
24\*Roberts Alberta J Mrs
25 Jordan B Irene Mrs @ 356-7450
26 Rogers Henry G @ 356-7463
27 Eakle Ancil @ 353-2672
29\*Juarez Arturo
30 Hostetler Ralph S @ 359-6695
33 Harmon Eula L @ 356-3793
34 Garrett Gary @
35 Mc Neff Shonnett @ 357-9900
35 1/2 Hawthorth Donald
38 Moore Carl F @ 357-4317
39 Long Grace E Mrs @ 357-1227
41 Thomson Ina Mrs @ 357-5084
42\*Hurst Billy G 356-6519
43 Rogers Edgar L @ 353-2229
47 Howe Bertie J @ 359-0758
50 Thompson Max @ 357-3477
51 Rollin Bobby G 359-5151
54 Doyle Edw D @ 356-0616
55\*Holt Ronnie L 357-2685
57 Vacant
58 Trotter Charles L @ 359-7644
59 Baiton Franklin H bldg contr 356-2898
61 Prather Nancy

MARKET INTERSECTS

- 118 Pence Lewis J @ 356-9184
102 Jones Alma M Mrs @ 356-1986
105 Sommers Ann E Mrs 356-6791
106 Benson Wallace F @ 359-1440
107\*Brockman Dennis L 352-0876
110\*Wheeling Woodrow C @ 353-2433
111\*Caine Terry
114 Garrity Raymond D 357-9168
114 1/4 Heaton Robt
115 Rowell Edw O @ 356-9803
117 Vacant
118 Finley Gaylon M @ 357-6258
122 Goodnight Herschel J @ 357-1919
126 Ballard Charley B @ 359-2564
130 Moshenrose Eliz Mrs @ 357-9975
134 Allgood Glen F @ 359-2678
138\*Wilkes Lee C @ 359-7561

NEW YORK INTERSECTS

- 310 Mc Queen Gladys Mrs @ 359-2753
311\*Reilly Bernard E 353-9916
316 Whitt Virgie Mrs @
318 Doan Glenn E @ 357-5256
321\*Martin Sharon Mrs 357-8595
322 Thomas Mildred A Mrs @ 357-2566
323\*Ledford Carolyn Mrs
325\*Weinke Gary
327\*Lowder Theo 357-1523

VERMONT INTERSECTS

- 402 Banning Clarence A 353-1907
404 Parrish David L @ 353-0910
406\*Hardin Paul K 353-2398
408\*Hurt Richd
410\*Keck Peggy Mrs 359-1092
412 Vacant
414 Collicott Grace D @ 357-9355
416\*Bennett Ralph E 359-2027
418\*Ham Dennis 359-9325
420\*Burke Dennis J 353-6930
424 Berger Wm L @ 356-0047
424 1/4 Tingle Vera 359-8194
428 Robertson Wm T @ 357-7844

ROBSON INTERSECTS

- 432 Schmidt Nick @ 357-5191
440 Mull Mary L Mrs
442 Cooper Blanche H Mrs 356-0017
444\*Partin Bill G
446 Turner Frances Mrs 356-1071
448\*Clark James E 359-2622
450 Prigger Richd H @ 357-9846
452\*Haughey Beverly
460 No Return

MICHIGAN INTERSECTS

NORTH INTERSECTS

WALNUT INTERSECTS

9TH INTERSECTS

- 904 White Jerry @
908 Dennis Rita F Mrs @ 637-5248
911 Crescent Excelsior Machinery 638-3171
912 Diggs James H @ 638-9522
914\*Kemper Michl @ 637-1778
918\*Duke Russell 632-9287
920 Vacant
922 Day Thos C
925 Smetter Eva M Mrs @ 638-2286
926 Liming Mildred M Mrs 632-1000
928 Watters Robt L 637-2860
930 No Return
936 Ramsey Barry A @
937 Witt Wm J
938 Clark F Mildred @ 636-8665
938\*Mc David Claude 631-7998
940 Gamble Louis G @ 631-1200
941 Wheeler Paul J 638-0200
Rear Doerr Walter A 635-5515
943 No Return
946 Baker Alf M @ 636-9412
947 Grimes Floyd S @ 636-1029
948 Zengel Alys D Mrs @ 636-9326
951 Miller Larry E 631-7451
952 Jones Woodrow R @ 636-8474
955 Landers Geo A @ 637-3865
956 Liming Richd A 635-7230
959 King Myrtle M Mrs @ 638-1969
960 Kazee W Paul 636-5196
960 1/2 Kazee Mary Mrs 634-9627
965 Vacant

10TH INTERSECTS

- 1015 Loflin Alonzo L @ 632-6109
1016 Wright Willard I @ 632-3084
1017 No Return
1018 Vargus-Diaz Jessie
1020\*Reese Paul M @
1023 Ludwig M Theron @ 635-7938
1024 Lucht Charles J @ 638-3726
1027 Miller Richd G 638-5859
1028 Paeri Anna Mrs @ 636-2173
1032 Scanlon Minnie Mrs @ 638-5614
1035 Curtis Fern H Mrs @ 636-8393
1036 No Return

11TH INTERSECTS

- 1101 Crooke Nellie R Mrs @ 638-4868
1102\*Smith Helen
1105 Linn John 637-4452
1106 Flack Patk H @ 638-8894
1109 Watson James C @
1110\*Boughton Roland
1114 Jones Pauline 637-6411
Stafford Iva M Mrs @ 636-6932
1115 Amato Pasquale @ 632-5120
1118 Wyde James C @ 632-4499
1119 Kirkbride John H 637-1895
1121 Phillips Thos L 632-5369
1122 Ramsey Edwin C @ 637-7623
1125 Clager Harold R @ 632-4860
1126 Harvey Warren W @ 636-7065
1129 Neller Ralph H @ 638-5160
1130 Price Marvin J 636-0412
1133 Curl Betty Mrs 638-8853
1134 Wakeland Harold E @ 636-7915
1201 Wilmoth Dellon C 631-1050
1202 No Return
1206 Morales Anthony W @ 637-4072
1207 Stacey Wm @ 637-9162
1209 Matlock Carl J Co real est 638-0560
1215 Matlock Carl J @ 638-0566

12TH INTERSECTS

- 1210 Skaar Richd A @ 636-8096
1214\*Fleming John H
1215 Vasil Louis @ 636-5079
1217 Harrison James F @ 639-2955
1218 Calhoun Helen H Mrs @
1221 English Lussie R Mrs @ 638-5663
1222 Dwyer James J @
1225 No Return
1226 Forbes Lyman C @ 632-2027
1229 Smith Kenly A @ 638-3600
1230\*Hutchinson Freely @ 631-6253

13TH INTERSECTS

- 1303 Bonnet Media M Mrs @ 635-4924
1306 Kiesler Earl R @ 637-9405
1307 Holland Edwin R @ 631-1722
1310 Kasting Lucy K Mrs @ 638-5716
1311 Fulner Paul E @ 639-2161
1314 Canady Jackie H @
1315 Miley Pearl S Mrs @ 638-6219
1318 Bechtel Opal E Mrs @ 631-1743
1319 Kermeen Frank H @ 632-7239
1322 Smith Howard B @ 636-9487
1323 Stewart Ezra K @ 638-3815
1326 Davis John L @ 638-3737
1327 Rady Glenn S 636-8853
1330 Nightlinger Neal M @ 636-2225
1331 Leaville Merreinae Mrs @ 631-8218
1334 Bruer Mildred N Jr 637-7624
1335 Glass Boyd A 635-5991
1336 Short Lester E
1339 Vacant
1340 Crawford Donald B II @ 635-1288
1343 Whitaker John W @ 635-3910
1344 Rowland Archie W @ 639-5040
1347 Bock Robt J @ 636-3901
1348 Jackson David J @ 63-1211
1351 Szentivanyi Joseph @ 636-9712
1352 Arthur Noah P @
1355 Merritt Cleo Mrs @ 631-1996
1356\*Sargent Donald
1358 Daub Lloyd G 632-7316
1359 King Ernest B 638-6344

9TH ST E 1975

9TH BRANCH 9TH EAST 90TH STREET INDIANAPOLIS, INDIANA 46240 (317) 644-0103

9TH ST E - FROM 900 MERIDIAN AV EAST TO CITY LIMITS

ZIP CODE 46204 SCOTIO INTERSECTS 19 Vacant 27 Vacant 29 Mug'n Brush barber shop 634-9007 35 Vacant 36 Plaza The (Side Ent) 37 Vacant 39 Ambassador Apts 634-5555 101 Williams Marion 635-6265 102 Middleton Hubert 201\*Keetay Alan L 636-0462 202 Vacant 203 Pedrey Paul L 204 Vacant 205 Myer C B 632-4705 206\*Richardson D 207\*Gray D 208\*Sinclair S 209 Vacant 210 Anderson Sherman 211 Blumhardt Dorothea M 212 Buchanan H S 639-2189 214 Cunningham James H 215 Cesar Lillian C 636-9249 216\*Terrell Harold 217 Green Jesse 635-5778 301 Vacant 302 Dunphy H M 635-4134 303\*Melcher J 304 Boyle Frank W 631-3316 305 Vacant 306 Lake Haki S 307 Jordon Vivian I 634-4079 308 Isenberg Juanita 639-2002 309 Baker Karl 634-2198 310 Vacant 311 Mc Dowell Erma J 637-8784 312 Garriott Lotus D 632-8651 314 Lester Ralph R 315 Vacant 316 Baxter Mary M 636-4126 317 Harris Constand 638-9938 401 Edens Leroy 635-5881 402\*Twyman W 403 Kendall V R 404 Holmes Isabelle C Mrs 405 Curry 406 Pygman 408 Vacant 409\*Nappa T 410 Reddington Michl B 635-2943 411 Walls Albert F 632-1811 412\*Fox T 414 Anderson Mary K Mrs 635-3081 415 Demkovich A R 416 Heitkam Rose Mrs 637-2288 417 Hasenbein Hymen 501 Wood Ralph H 502 Leap Wm C 638-8540 503 Ikpe Michl 504 Haymaker J 505\*Stone M 506 Vacant 507 Washington J 508 Rhoades Wm J 509 Vacant 510\*Loye Dwight 511 Wright Jacqueline J 635-2121 512\*Oak Jon 636-1285 514 Vacant 515 Sigfoos R Rex 635-6739 516\*Rogers O 517 Vacant 601 Vacant 602\*Farris F 638-8730 603 Vacant 604 Vacant 605 Smith Louis A 635-2836 606 Shaner Z E 634-7132 607 Vacant 608 Edmondson L R 609 Vacant 610 Vacant 611 Egan Richd 612 Noble Emily A 632-6972 614 Hyman Saml D 615 Vacant 616 Reese E E 635-8729 617 Vacant PENNSYLVANIA INTERSECTS ZIP CODE 46202 103 Cathcart Apartments 2 Sweeney Ray R 637-6870 3 Babb Jean R 634-0360 4\*Weiskopf A 5\*Crane Helen 6\*Saunders Pauline 21 Fox M 22 Tiadale Glendora 634-7361 23 O'Haver Floyd 24 Yoder T H 25 Sowders Mary C Mrs 634-1929 28 Gullett Cora 31 Vegstein G 32 Dukes Marguerite Mrs 33 Vacant 34 Boyer L 35 Shaw Irene E 632-8282 36\*Hartman Emil 639-2227 STREET CONTINUED

105\*Wilson Mary 107 Mackey Clifford D 634-9736 108 Business Realty Co 635-7395 Kresbey Construction Co Inc 635-7395 109 Byers Thos O 635-9138 110 Vacant 111 Mann Virginia R Mrs 635-6722 114 Faulk 115 Forrester Blanche @ 636-7012 118 Vacant 124 Apartments 126 Apartments 1 Spencer Myrtle L 635-6719 2 Kennedy Olander 635-3962 3 Vacant 4 Nissen Martin H 638-3674 5 Vacant 6 Pickering Eliz Mrs 634-5032 7 Cherry Helen Mrs 635-4332 8\*Jenette H 632-1857 DELAWARE INTERSECTS ZIP CODE 46204 218\*Rine Geo 218 1/2\*Conc Michl C 634-7083 221 Mayfair The apts 634-3776 Bamt Vacant 1 Hardy Walter O 632-9250 2 Hoard Kenneth E 635-4764 3\*Hardy Seldon 632-9250 4 Vacant 5 Chappell Ralph S 631-1121 6 Mc Collum Don R 7 Vacant 8\*Norman Joseph R 9\*Reynolds C T 632-6759 10 Risk Jennice 638-0456 11\*Miller M A 634-3155 12 Vacant 13 Vacant 14 Reynolds Alton E 15 Vacant 16 Whitehead Thos @ 222 Breslin The apts 1\*Mc Kee Norellen M 1a\*Taylor Curtis 2 Barrs Theo 639-9675 2a Ball Clarence E 3\*Miller Donald 3a Vacant 4\*Crawley Virgie 4a Vacant 5 Reidell Wm 5b Brown James 6 Vacant 6a\*Taylor Cheryl 230 Jefferson The apts 99\*Yeley Eug 632-4491 101\*Setty R W 102 Bruton Harriet 636-8419 103 Weber Clarence 634-5754 104 Smith E Jewell Mrs 636-0358 201 Vacant 202 Griggs Ann Mrs 203 Tyler Inez 636-8187 204 Donahue Joseph J 205 Roome Viola 631-6268 206 Castleman C C 207 Griggs F L 208 Whittinghill Gladys Mrs 635-9105 209 Welch Eleanor 210 Randall Cecil I Mrs 632-8690 211 Marshall Roxie M 637-4664 212\*Saint Clair Marvin 214 Funkhouser Carrie M 637-6032 215 Walker Vesper 301 Griggs Mildred W 637-2048 302 Taylor Jane D 631-4480 303 Wilcox L D Mrs 638-9265 304 Singleton J 305 Watkins Hazel J Mrs 634-6622 306 Parker Cecil I 631-6380 307 Von Alt Augusta A Mrs 634-2042 308 Vacant 309 Vacant 310 Newman L 635-7421 311 Landgraf Ethel H 637-8895 312 Decker Evelyn L 637-0107 314\*Haren Clarence 315 Edington Fern D 639-1917 401 Kerr Ada E 635-3770 402 Hess Thos F 636-8596 403 Mc Gonagle Nell 634-9394 404\*Lenington Flossie 634-6778 405 Hess Anna S 634-8647 406 Sieloff Addie H 407 Claybaugh Pearl 634-6891 408\*Bruce R 409 Dawson Rubye 635-5170 410 Ruby Mary E 636-8832 411 Richards Minnie F 631-3944 412 Tosto Anna 635-6182 414 Worrall Ruth 634-9469 415\*Fyffe Edna 501 Davis Mary E 635-4609 502 Malaberry Earlesta 503\*Dugle Forrest D 637-8691 504 Thompson Fern 635-2881 505 Beck Lowell 638-6666 506 Lewis Bessie Mrs 635-4296 507 Bourke Gladys Mrs 635-3864 508\*Humkey J 509 Vacant 510 Jackson Hannah J 511 Sturgeon Dorothy 634-2081 512 Vacant 514\*Combs R G

515 Eckert H L 601 Dixon Howard W 635-2848 602\*Smith Allen 603 Teagarden Margt E Mrs 638-8938 604 Downhour Lillian Mrs 605 Glassburn Mary E Mrs 635-4869 606 Gilbert V M 631-4117 607 Stewart Helen I 634-4041 608 Mayer Selma 637-7782 609\*Rice N 610 Vacant 611 Dorrell Hazel E 634-3716 612 Vacant 614 Vacant 615 Dalrymple Elsie E Mrs 634-1188 STREET CONTINUED 233 Wise James H 234 Ninth Street Courts 101 Vacant 102 Vacant 103\*Roberts Louise 104 Vacant 105\*Moore Willie B 106\*Johnson Leslie O 201\*Perry Thos 202 Markey Byron 632-2830 203 Washington Greta R 631-0689 204\*Hoskin Amelia 638-2962 205 Vacant 206 Vacant 301 Vacant 302 Vacant 303\*Scruggs Diane 636-5669 304 Vacant 305\*Taylor Reginald STREET CONTINUED 235 Vacant 236 Miller Zera Mrs 637-7201 Gilbert Willene Mrs 237 Williams Timothy 237 1/2 Curtis 238 Apartments A Hardman May B Spira Alex 636-1393 C\*Benson Charles E 632-5389 D Elberta Karlis 637-7831 239 Whitcomb Apartments 8 Norris Joseph 9 Faucett Edgar C 10 Kings 11 Vacant 12 Vacant 240 Apartments A Barnett Laura 637-0251 B Smith Marian C Konold Willard 638-1687 D Porter Leroy 634-6677 241 Linville John 635-9680 A Hutchinson Lula Mrs 631-5390 B Vacant A Stewart H L 631-7073 B Rice Edna J Mrs 637-9469 ALABAMA INTERSECTS FT WAYNE INTERSECTS NEW JERSEY INTERSECTS ZIP CODE 46202 N EAST INTERSECTS 524 Peelman Carl C @ 638-4765 526\*Wilson A 530 Fox Anna Mrs @ 637-1232 PARK AV INTERSECTS 605 Green Nathan @ 631-7551 608 No Return 609 Dodson Ernest L 610 Vacant 614 Smith Jesse M 614 1/2 Dodson Kenneth L 615 Apartments 1\*Abercrombie Jessup 2\*Staley Georgia 638-1754 3 Wagers Ray 637-3718 4 Vacant 5 Vacant 616 Vacant 617 Smith C B 632-3080 618 Poole James 618 1/2 Andrews Roberta L Mrs 619\*Gray Charles E 637-0250 621 Young Kenneth W @ 631-8754 628\*Jones Simon C 629\*Keys Charlie 633 Vacant BROADWAY INTERSECTS 644\*Shelby E R 645 Battles John 646 Vacant 653 Vacant 657 Vacant 661 Johnson Freddie 665 Bryant Edna Mrs @ 635-4226 669 Vacant COLLEGE AV INTERSECTS EDISON AV INTERSECTS MASSACHUSETTS AV INTERSECTS DAVIDSON INTERSECTS NICKEL PLATE ROAD CROSSES LEWIS INTERSECTS 1015 Payne Omer T @ 1017 Vacant 1019 Sturges Mary

DORMAN INTERSECTS 1103 Gasaaway Bessie P Mrs @ 638-4149 1106 Kelly 1108 Miller Doris L Mrs @ 1110 Smith Wm @ 638-8152 1114 Mattingly Myrtle V Mrs @ 638-0202 1115 Mundy Leland 636-0488 1118 Johnson Corrine A Mrs @ 632-3253 1121 Sullivan Norval @ 1122 Wimsatt Florida M Mrs 638-2650 STILLWELL INTERSECTS 1123 Vacant 1125 Abney Chester @ 636-3046 1126 Vacant 1128 Vacant 1128\*Bordema Karl 1130 Britt Jimmy D @ 631-8956 1134 Vacant 1135 Glasscock Ivan E @ 637-6820 1136 Vacant 1137 Buckley Joyce Mrs @ 1138 Reeves W Homer @ 637-9504 1141 Meier Claribel A Mrs @ 638-0580 1145 Rice Patricia L Mrs 1152 Apartments HIGHLAND AV INTERSECTS 1202\*Fulton Elta M 1204 Golay Paul H 638-2976 1206 Childs Robin 1208 Via Jack A 636-4942 1211 James Alton R @ 636-7488 1212 Tuggle Robt H @ 631-4798 1214\*Carson Dale 1215 Jones Earl P @ 631-1065 1218 Kazee Roy E @ 639-5296 1220 Carson Dorothy A Mrs @ 636-5697 BELL INTERSECTS 1301 Passwater Elsie A Mrs 1303 Searcy Mary L Mrs 1306 No Return 1307 Thomas James B 631-3814 1308 King Toledo Mrs 638-4193 1310 Williams Perry @ 636-5286 1311 Easterday Engineering Co tool mfrs 635-5604 1315 Cantrell Wm 1316 Vacant 1320 Smith Ollie 632-6436 1324 Cooper Oscar @ 635-8175 ORIENTAL INTERSECTS ZIP CODE 46201 TACOMA AV INTERSECTS 2504 Goshen Herbert G 631-2403 2507 Colter Kath A Mrs @ 2521 Bottom Iola F Mrs @ 631-5671 2525 Hedges A Fern Mrs @ 631-9878 2528 Silvers Ronald S 631-8223 2535 Wittmer Neva @ TEMPLE AV INTERSECTS 2614 Reese Max E @ 636-6828 EASTERN AV INTERSECTS RURAL INTERSECTS LA SALLE INTERSECTS 3310 Carlisle Muriel E Mrs @ 638-8724 3312 Huck Alice A Mrs 3314 Wall Daisy H Mrs @ 636-7079 3315 Wheeler Agnes L Mrs @ 636-7098 3317 Skaats Loren E 631-8521 TUXEDO INTERSECTS 3410 Vacant 3412 Yount Raymond L @ 636-4718 3415 Cunningham R Fern Mrs @ 636-0674 3417 Vacant 3419 Dille Edith Mrs @ 637-5940 3420 Suttmler Mattie B Mrs @ 636-7084 3421 Vacant 3423 No Return OLNEY INTERSECTS 3514 Smitty's Radio & TV Service 637-4792 3516 White Leana 3518\*Van Over Felix 3522 Pierce Glenn A @ 635-7737 EWING INTERSECTS KEALING AV INTERSECTS BELT R R CROSSES 3724 Dickey & Son Machine & Tool Co 352-1621 SHERMAN DR INTERSECTS 3810\*Dunham Richd 3811 Bush Irene 356-2812 3816 Ramsey Eug E @ CARLYLE PL INTERSECTS BRADLEY AV INTERSECTS DENNY ST INTERSECTS 3925 Shorter James A @ 359-0793 CHESTER ST INTERSECTS ZIP CODE 46219 4817 Mc Nanny F @ 353-6619 4819 No Return ZIP CODE 46219 487 Hopkins Roger R 359-7590 EMERSON INTERSECTS 5115 Ennis Fredk V @ 356-0803 5119 Mullendore Hazel B Mrs @ 356-9439 5127 Jones Paul E @ 357-7343

EWING ST N 1975

184

N EWING ST—Contd
89 Dearth Raymond E @ 359-7817
90\*Carver Don 353-9817
94 Bristol Robt E @ 356-1831
95\*Autry L W 359-5457
98 1/2 Vacant
NEW YORK INTERSECTS
9TH INTERSECTS
901\*Shirey Lowell B @ 634-8933
902 Smith Donald W @ 637-4792
904 Nichols Ruth L Mrs @
905 Beaver Jerry @
906 Nichols John W @ 634-1108
909 Marsh Sandra 632-8787
910\*Naab Lou 636-7200
911 Vacant
912 House Bernice 632-9363
914 Cassidy Frank J @ 638-2010
915 Bowman Mildred K @ 638-1906
916 Kimberlin Mabel B Mrs @ 636-3745
917 Patton Ronald
919 Clifford Helen M 631-1555
921 Storer Irma L Mrs @ 631-9584
924 Vacant
925 Vacant
927\*Green Melvin L
928 Blackmier Betty M Mrs @ 631-4302
929 Sexton Kinifree
931\*Millenovich Steve 638-3235
933 Feagans John L
934 Nicely Joe H @ 637-7996
935\*Wilson J B 635-6156
936 House Robt L @ 638-9004
937\*Williams Charles F
938\*Williams Helen Mrs 631-6946
940\*Davis Danl F 631-5465
942 Glaser J Eleanor Mrs @ 638-3993
945 Mc Clanahan Edwin F @ 637-9907
946 Aldendorf Joy M @ 636-4188
947 Mc Knight Howard W @ 637-7477
948 Vacant
949 Cloud Donald R 636-3185
951\*Hayes Gus 636-4462
955 Carrell Frank @ 636-8462
956 Hayes Joseph S @ 639-9872
959 Plaskett Nellie J Mrs @
960\*Lewis Oscar 638-7981
962 Merz Richd A 638-8810
968\*Fullum Raymond E @ 634-8610
967 Gary Ora @ 636-4852
977 Wood Wm C 631-7104

10TH INTERSECTS
1015 No Return
1018 Stacy Kenneth J @ 635-4047
1020 Vacant
1021 Montgomery Clarence M 632-7600
1022\*Ficklin J E
1023\*Strubbe Danl R
1025 Wineinger Phillip H @ 632-4722
1026 Ferguson Hilda G Mrs @
1027 Parker Herbert L @
1028\*Luudwick Gary S @ 632-4063
1030 Conner Ray W @ 631-4982
1035\*Ridge James
1036\*Mc Call Jameson
11TH INTERSECTS
1102 Ray Clarence L @ 638-2038
1103 Thompson Epa G Mrs @ 632-5888
1105 Lime Kenneth L 636-8322
1106\*Clagg Danl E @
1107 Waugh Bertha M 631-4146
1111 Waisel Paul W @ 638-1747
1112\*Jacobus Helen Mrs
1114 West Paul A @ 632-1677
1115 Lambert A Jean Mrs @ 637-8260
1117 Corrigan Michl P @ 635-2965
1118 Foster Thos S @ 637-6690
1121 Vacant
1122 Stacy Mary 632-7368
1123 Garrett Carl K @ 631-4526
1125 Patterson Robt H @ 638-0026
1128 Smith James L @
1129 Edwards Leland 637-3276
1132 Lucas Edmond C @ 638-2093
1135 Powell Edith 639-1832
1136 Stearns
1137 Vita Edith L Mrs @ 638-0312
11202 Bonholzer Louis E 636-7839
1205\*Wandall Joyce
1207 Vacant
1208 Kirkham Joseph S 637-4705
1210 Smith Colleen Mrs 638-4838
1211 Kennedy Charles G @
1212 Clancy Frances Mrs @ 632-6681
1215 Uberto Joseph @ 632-1033
1216 Kessner Carole 631-6528
1217 Vacant
1218 Barger Jesse J 638-5746
1221 Vacant
1223 Vacant
1224 Payne Annie M Mrs @
1225 Vacant
1228 Arthur Maynard O @ 638-1420
1227 Vacant
1228 Morado Guadalupe R @ 635-4701
1234 Vacant
13TH INTERSECTS
1301\*Linton Hugh Jr @ 632-6476
1302 Harnish Jack R @ 637-3729
1307 Knoworthy Carl E @ 632-5203
1308 Hoz Roy J @ 638-5793
1310 Brand Edw A 636-4912
1311 Smith Oscar E @ 631-0978
1312 Brand Marion
1314\*Tucker Thos M 639-1827
1315 Ricketts Eliz E Mrs @ 636-7686
Hunt Gladys F
1316 James Ava G @ 631-4328
1320 Lawallen Gerald @ 638-5779
1321 Cour Dossa N Mrs @ 632-5805
1323 Brown Viola W Mrs @ 634-8612
1326 No Return

1326 Walton Clarence E @ 636-9516
1329 Clingerman Wm C @ 638-4180
1330 Beremer Mary C Mrs @ 638-6271
1331 Reed Bernice 632-9866
1333 Vacant
1334 Pope Phillip A dry wall contr @
639-1116
1335\*Sleeth Alan W 637-1798
1337\*Day Lena
1338 Hendrickson Elsie K Mrs @
631-2146
1341 Mellone Robt 638-5347
1342 Bradley Wm
1344\*Biven Vernon
1345 Silence Alf L
1347 Williams Frances Mrs @ 632-4122
1348\*Fritt Charles
1348 1/2 Vacant
1352 Vacant
1353 Tompkins Elbert M @ 638-3282
1354 Vacant
1355 Walker Edith Mrs @
1356 Vacant
1358 Mc Kee James F @
1361 Sprinkle Addison M @ 636-9539
1362 Morford Walter E @ 632-3813
1365 Johnson Joseph F @ 638-3051
1366 Manners Carl L @ 637-4924
1367\*Cardwell Nelson 636-9456
1369\*Nevin Darrel 635-0368
1370\*Jackson Leah
NOWLAND AV INTERSECTS
1401 Reed David T @ 638-3906
1402 Miller Cecil S @
1405 Ralls Mary C Mrs @ 636-8809
1407 Fritz Wm A 638-8029
1408 Vacant
1410 Carnahan Harriet Mrs @ 638-8775
1411 Bigelow Geo L @ 636-8092
1414 Myers Arth B @ 638-8442
1415 Vacant
1416 Thompson Max V @ 636-9591
1419\*Smith John
1420 Wenning Wynona M @ 638-1221
1422 Wagner Hugh M 636-9472
1425 Kimesy Lawrence L @ 637-3113
1426 Sewell Joseph D @ 635-6715
1430 Hicks Herbert C @ 631-3228
1502 Vacant
1504 No Return
1505\*Wang Howard C
1508 Turner Beulah Mrs @
1509 Mc Colium Lola C Mrs @ 636-9406
1512 Graves Wesley M @ 636-0357
1516 Goins Clayton @ 632-1081
1518 Mayer Alford P @ 636-3028
1518 Myers John S Rev @ 638-6268
1519\*Gagell Danl 631-2932
1521 Barrett John G @ 632-1753
1524 Scrivner Doris L Mrs @ 638-2917
1525 Strauser Delmar A @ 638-2035
1526 Neil Geo F @ 638-8854
1530 Dixon James M @
1531\*Day Dale F @ 632-5166
1540 Ketring Horace L @
1541 Payton John A @ 636-9040
1546\*De Witte James R @ 634-2895
BROOKSIDE PKWY (S DR)
INTERSECTS

EWING ST S—FROM 3601 E
WASHINGTON SOUTHEAST TO S
SHERMAN DR AND FROM 1 BLK
NORTH OF PROSPECT SOUTH
ZIP CODE 46201
17 May Theo
21 Parcel Danl D 353-9647
22 Perez Bert 356-3935
25 Alper Patten Works 356-6314
27 Albeitz Leonard @ 359-3095
29\*Hoppes Russell T 359-0265
29 1/2 Vacant
PEARL INTERSECTS
30 Dennis Elva F Mrs @ 353-1039
32\*Hobb Maynard L
42 Mc Cartly Ida A Mrs @ 356-3148
44 Barnes Hulda C Mrs @ 356-6108
46 Jackson Elton F 353-2266
48 Vacant
50\*Mann David
52 Muegge Amos H @ 357-4196
106\*Steele Edw 356-3353
130 American Machinery & Tool Co Inc
359-5578
ZIP CODE 46203
1058 Accurate Machine Co Inc mach shop
357-8491
PROSPECT INTERSECTS
1119 Moorehead C J @ 352-0564
1123 Graves Wm A @
1128 Neal Trucking 356-4657
Neal Robt E @ 356-4657
1143\*Madison Norma
1145 Denney Wm R @ 356-8273
1147 Ferguson Jimmie L Mrs 356-0395
Smith Cecil P 356-0395
1155 Vacant
1159 Ware Harrison @ 359-2235
1159 Farrington John
1161 Jones Jean Mrs 353-0505
1163 Price Carolyn J Mrs @ 356-9722
1167 Vacant
1169 Brandon Lonnie @ 356-5873
ORANGE INTERSECTS
1203 No Return
1204 Vacant
1205\*Proctor Shirley G
1217 Dyer Kath Mrs 357-1436
1309 Malone Wm H @ 353-6730
1323 Jones Fred

1325 Vacant
1329 Hill Le Roy @ 359-9969
1335 Norris Alphonzo @

EXETER AV N—FROM 3600 W
VERMONT NORTH TO 21ST
ZIP CODE 46222
402 Gracie Lowell C Mrs @ 638-0615
403 No Return
407 Spiehler Ruby G Mrs @ 636-8106
107 1/2\*Schneider Harry
408 Carlisle John H @ 638-0932
410 Robinson Howard M
415 Gunter James H @ 631-3812
417 Gochanour Curt Photography 638-5753
Gochanour Curt @ 638-5753
418 Litzelman Donald A @ 638-1836
419 Morgan Calvin @ 636-9317
424 Graham Donald C @ 636-2049
425 Spear Audrey P Mrs @ 638-4157
427 Hayden Henry R @ 636-8021
WILCOX ST INTERSECTS
431 Ward Walter L @ 636-5832
433 Hazelrigg Chester C @ 636-7579
435 Reehling Mary R Mrs @ 636-9747
437 Mount Edw E @ 636-9372
438 Goodall Clarence @
440 Hall Rex D 637-8359
450 Maris J T @ 638-8350
W MICHIGAN INTERSECTS
512 Hopper Ida A Mrs @ 638-9289
515 Davidson Thos E @ 638-2990
516 Bradford Lucille Mrs @ 638-8616
519 Alexander Harry E @ 636-6025
620 Correll Earl E @ 638-0950
523 Roark Gladys R Mrs @ 636-9704
526 Chambers Lewis N @ 637-5890
527 Yount Zelpha E Mrs @ 638-0628
530 Crosby Anna Mrs @ 631-8272
532 Collins Michl W @
536 Sabornie Cyril E @ 638-8095
541 Thompson Helen C Mrs @ 636-8439
543\*Monroe Lynn K @ 637-5971
545 Steckler Ann D Mrs @ 631-5334
546\*Robbins Victor 638-0875
547 Christensen Axel G @ 636-5767
548 Sabornie Cyril E @ 638-8095
549 Penrod Adolph W @ 631-6685
550 Patterson Donald E
NORTH ST INTERSECTS
601 Pickett Morris J @ 631-4107
602 Kelley Robt E @ 638-6920
608 Lansing John E @ 636-6047
610 Overstreet Howard D @ 639-0218
611 Kilpach Walter E 632-7093
613 Evans Maude M Mrs @ 631-2049
616 Rickenbach H Eddie @ 631-0661
617 Hunt Wm C @ 637-6982
620 Van Devander Gwen B Mrs @
621 Herald Chester L @ 631-2962
624\*Alfrey Gilbert
626\*Mc Cline Ray
628 Murrell Kelley 638-8609
629 Gibson Velma B Mrs @ 632-8717
632 Randolph Della K Mrs @ 636-3283
636 Radcliff Elmer H @ 638-0171
637 Hollowell Annis @ 636-8359
640\*Robbins Roy 632-4762
642 Penrod Billy G @ 631-3943
643 Shaw Clarence E @ 631-0863
644 Thompson Arrence
649 Washinton Wm E @ 632-1342
650 Fortune Herbert 638-0168
654 Milanovitch Milan @ 637-6089
WALNUT INTERSECTS
701 Vacant
702 Messner Walther H @ 631-2414
703 Ethel Catherina
711 Johnson Nona M Mrs @ 637-1684
714 Werner R Kath Mrs @ 631-8019
715 Getz Jack C 637-7671
718 Fields James L @ 635-6381
719 Pfisterer Helen M Mrs @ 638-6852
722 Ford Almer B Mrs @ 638-1893
723 Smith Blonnie Mrs @ 636-9303
726 Sheffer Retha I Mrs @ 637-6664
727 No Return
728 Minor Chester A @ 638-1226

10TH INTERSECTS
1001\*Sullivan James 631-2724
1015 Friend Homer A @ 632-6916
1019 Larison Kathleen C Mrs @ 631-0825
1020 Tribulak Andrew @ 631-3467
1023\*Sweeney Clifford 632-2298
1027 Herald Woodrow @ 638-4814
1031 Heas Wm C @ 638-4935
1034\*Willis Martha @ 636-3647
1035 Johnson Ethel P Mrs @ 634-9323
1039 Warren John L @ 637-5290
1043 Spencer Margt L @ 632-6927
1047 Ford Almer B Mrs @ 638-1893
1050 Moyer David H @ 631-2889
1055 Donahue Dale M @ 637-6353
11TH INTERSECTS
1101 Vacant
1102 Mabrey Dewey @
1105 Smith Jasper G @ 638-2876
1109 Johnson John @ 636-2870
1113 Bond Ruth
1117 Provost Theo E @ 636-8677
1118 Beasley Grover G @ 638-1748
1119 Davidson Donald M @ 634-6447
1121 Pierson Jack
1122 Waterman Mark P 638-8724
1126\*McIntire Michl F @ 634-2625
1127 Patterson Joseph G @ 638-9777
1130\*Cooley Franklin 631-0490
1131 Gray Donald E @ 636-5498
1134\*James Ellen @

1135 Raab Robt M @ 631-4164
1138 Davidson Donald H @ 637-2736
1142 Short Donald E @ 637-3907
1146 Harris John W @ 638-1087
12TH INTERSECTS
1215 Owen Muriel M Mrs @ 638-8550
1223 Vacant
1227 Blackmore John A @ 631-1512
1230 Brown Arnold S @ 638-1051
1231 Brodnik Henry F @ 632-7764
1231 Bachner Annabell Mrs @ 638-5168
1232 Jakad Edw K @ 638-4303
1235 Brock-Jones Wayne W @ 638-4075
1236 Josta Adolph J @ 631-9861
1239 Fair Michl H 637-8410
1240 Lawalin Harold L @ 636-7280
1241 Carr Roger B @ 635-5918
1242 Simpers Myra E Mrs @ 631-9648
1243 Meals Fred M @
1248 Ewing Gordon C @ 631-4259
1251 Gulley H Chester @ 636-6677
14TH INTERSECTS
1401 Woods Charles Jr. @ 637-2137
1402 Shumate Ralph C @ 636-3150
1405 White Richd D @ 638-2900
1406 West Michl L @ 632-1647
1409 Somers Earl J @ 635-6170
1410 Hunsinger David L @ 631-3559
1413 Lahr Lorraine A @ 637-6427
1414 Kern Eta I Mrs @ 636-6937
1417 Dalton Maude A Mrs @ 638-6021
1418 Leekamp Mary L Mrs @ 636-8137
1421 Wilson Harley A @ 636-5760
1422 Snowden Ernest C @ 635-4664
1425 Roller Harry A @ 636-7773
1426 Kutch Helen M @ 638-8271
1429 Cook Hobart F @ 638-6728
1430\*Kron Edna
15TH ENDS
1501\*Arnold Hank
1502 Fletcher Roy @ 636-2979
1506 Metcalfe Agnes Mrs @ 631-4150
1515 Gaskill Arth A @ 636-3625
16TH INTERSECTS
1609 Sargent Charles 639-1644
1615 Watkins Glenn L @ 634-6771
1628 Dougherty Viola D Mrs @ 636-8206
1631 Madenky Anthony S Jr @ 636-6844
1632 Smith Henry L @ 631-8731
1635 Quade Orlean E @ 631-6498
1636 Boyden Heating & Plumbing Co
638-0904
Boyden Arth E @ 638-0904
1641 Thompson H G @ 638-2203
1652 Hardyman Morris D @ 638-8559
1664\*Geiger Wm A @ 632-8730
1699 New Bethel General Baptist Church
17TH INTERSECTS
1701 Ellis James W @ 636-9544
1702 Wilson Kenneth R @ 636-1668
1704 Brandenburg Thos E @ 636-0559
1714 Atwell Arebelle M Mrs @ 632-8790
1715 Randall Noah @ 636-3156
1716 Wagener Robt C @ 636-8424
1718 Brown Cleo G @ 637-6792
1719\*Hassmer Wilford @ 634-2113
1720\*Ellis Albert S
1722 Fugate Charles W @ 636-0931
1723 Brown Robt G @ 631-9151
1725 White Zoe M Mrs @ 632-8022
1726 Geiger Cath Mrs
1731 Troutman Larry @
1741 Rains Jerry K @ 636-3685
1748 Brandenburg Earl @ 637-4609
1754 Sanders Mary M Mrs @
1755\*Stanley J C @
18TH INTERSECTS
1801 Ringen John K @ 638-2223
1802 Mc Glone Cyril L @ 636-4844
1805 Tingie Nellie B Mrs @ 636-9503
1806 Rice Otis C @ MFB-8519
1814 Kojetin Joseph M @ 637-9957
1818 Harrington Virgil R @ 631-6463
1826 Rhoades Ronald L @ 631-5921
1832 Schwartz Kenneth E @ 637-9929
1834 Cleveland James E @ 638-5920
1919 Richardson James W @ 632-4497
1923 Katron
1943 Huddleston James R @
1947 Pedigo Wm F @ 631-4125
1948 Lantry Kenneth @ 632-2745
1949 Basham Hobert 637-1026
1950 Bowman Phillip E @ 631-4218
1954 Vacant
20TH INTERSECTS
2002 Mc Caiment Margt F Mrs @
636-5925
2003 Basore Robt W @ 636-9247
2004 Wilson Wm L @ 637-4255
2005\*Huth Wm A @ 636-9822
2006 Miller Spencer Jr @
2007\*Watkins Ermal 638-5780
2008 Campoll Philip F @ 638-9858
2010 Dickerson James F @ 635-4883
2012 Turner Eug N @ 631-4382
2014 Campoli James H @ 638-4626
2018 Rameyer Russell K @ 632-6154
2025 Eaton Jack W @ 631-3246
2040 Palmer Lydia @
2040 1/2 Vacant
2044 Miley Clifford D @ 632-8808
2045 Vacant
2048 Hopper Paul E @ 639-9994
2049 Vacant
2050\*Grove Jerry K 636-1350
2051 Miller Jack J @ 632-6023
2053\*Boyd Pauline 636-4140
2055 Moyer Pat M @ 632-2109
2087 Coleman Harold R @



# SHERMAN DR N 1975

520

## SHERIDAN AV S -FROM 6200 E WASHINGTON SOUTH

- ZIP CODE 46219
- 17 City Fire Dept (Sta No 25) 357-4125
  - 22 Simma Allen J trucker @ 356-0376
  - 28 Cox Charleston B @ 357-6134
  - 31 Jones Robt @
  - 32 Hill Herschel @ 356-7372
  - 34\*Gonzalez Anne @ 359-3129
  - 38 Eastside Electric Sewer Service 356-6001
  - Henry Lon @ 356-6001
  - JULIAN AV INTERSECTS
  - 101 No Return
  - 102 Divers Earl @ 359-2270
  - 108 Gowdy Clarence E @ 356-2297
  - 109 Leana Wm D @
  - 110 Vacant
  - 112 Vacant
  - 114 Haulk Robt E @
  - 115 Williams Corinne B Mrs @ 353-8569
  - 118 Keene Bowman F @
  - 121 Hughes Frank M @ 356-1740
  - 122 Vacant
  - 124 Vacant
  - 125 Vacant
  - 126 Vacant
  - 127 Vacant
  - 128 Vacant
  - 131\*Wallace Verna
  - 132 Humphrey Harry R @ 359-6949
  - 134 No Return
  - 135 Vacant
  - 136 Thompson Ermil D Mrs @ 356-8687
  - 137 Vacant
  - 138 Vacant
  - 139 Vacant
  - 140\*Gatewood Bob J @
  - 141 Vacant
  - 143 Wood John E @ 357-9588
  - 144 Jackson Albert @
  - 146 Vacant
  - PENN CENTRAL R R INTERSECTS
  - 201 Moore Robt R @ 357-6936
  - 202 Bridges Denver A @ 353-1676
  - 205\*Vigard David L @ 256-6718
  - 206 Pavach Tony R @ 359-7971
  - 209 Smith Steven G @ 356-8307
  - 210 Richards Charles A @ 356-7103
  - 213 Sparks Geo D @ 359-2016
  - 214 Short Wendall E
  - 217 Blair Sally L Mrs 359-4661
  - 221 Plowman Orville R carp 356-9376
  - 225 Bristol Ernest E @ 359-9319
  - DEWEY AV INTERSECTS
  - 237 Barker Eunice Mrs @ 359-7348
  - 241\*Back Saml R
  - 244 Tinsley Wm A @
  - 245 Loveless Geo W @ 353-1703
  - 249 Vacant
  - 250 De Witt David F @ 353-0769
  - 253\*Sadler April M Mrs @ 356-1314
  - 254 Lemmon Harold L @ 359-4530
  - 257 Mc Govern John A @ 357-4080
  - 258 Lewis Howard E @ 356-7329
  - 261 Davis Harless A @ 356-3844
  - OAK AV INTERSECTS
  - 265 Hipsher Emma J Mrs @ 357-2171
  - 301 Meeks John T @ 356-8725
  - 305 Johnson Robt J @ 356-1746
  - 306 Shanklin Theo C @ 357-3502
  - 309 Terry Clyde @
  - 310 Willis Harold L @
  - 313 Williams Ivan K @ 359-0525
  - 314 Nolan Raymond J @ 359-0752
  - 317 Loos Ronald D @ 353-9649
  - 318 Hanbrough Max J @ 359-9045
  - 321 Roe T Gordon @ 356-0492
  - 322 Ridgway Roy B @ 356-0757
  - 325 Fortune F Eug
  - 326 West Norman G @ 356-9819
  - 329 Purdue Donald W @ 359-0460
  - IVANHOE ST INTERSECTS
  - 337 Fawver John D @ 356-6950
  - 340 Coyle Gene B @
  - 341 Miller Jessie J Mrs @ 353-2406
  - 344 Brown Goldus Mrs @ 359-0283
  - 345 Baker Ruth M Mrs @ 357-3584
  - 348 Mc Farland Marie M Mrs @ 353-1276
  - 349 Phillips Charles D @ 359-2322
  - 352 Caldwell Karyle V @ 356-1180
  - 353 Rash Robt L @ 353-0208
  - 356 Soliday Grover C Jr @ 356-7990
  - 357 Treese Steven G
  - 360 Givan Ronald D @
  - 361 Buckler Ernest F @ 356-5647
  - 364 Zeberts August @ 353-8354
  - 365 Vacant
  - 368 Bridges Paul @ 359-9004
  - 369 Coghill Harold W @ 356-3368
  - 372 Gallamore Shirley Mrs @ 359-1428
  - 373 No Return
  - 376 Abbott Mary L Mrs @
  - 377 Teague Donald D @ 356-2172
  - 381\*Morford Mary M Mrs @ 357-7191
  - 401 Miller Larry G @
  - 402 Vacant
  - 405 Combe Janet R Mrs @ 357-1409
  - 406 Cooner John W Jr @ 357-5866
  - 409 Gross Lee H home improvement @ 353-1027
  - 410 Simon Richd A @ 359-8345
  - 414 Day Charles E @ 359-6897

- 417 Williams Lawrence @
- 418 Houchens John M @ 353-1086
- BEECHWOOD AV ENDS
- 425 Chaney Norman C @ 359-2341
- 429 Muncie Donald M @ 357-3802
- 431 Rogers Jasper R @ 357-4563
- 434\*Shafer Marjorie V Mrs @ 359-6624
- 445 Hilton Timothy L @ 353-9021
- 445 Stanley Milbers D @ 359-7579
- 450 Lewis Bobby E @ 353-1648
- 453 Smock Charles E @
- 454 Turner Eliz Mrs @ 356-0266
- 457\*Potter Morris L 359-6983
- 458 Mc Neel Edw C @ 353-1854
- 461 Wilkeson Ronald S 356-5521
- 462 Hillis John F @
- 465\*Lovings Edgar G 359-9751
- 466 Brinson Wm C @ 356-5394
- 469 Kinier James A @ 356-8449
- 470 Phillip Thos E @ 353-0150
- 473 Ohiocong Edw W patr @ 359-1667
- 474 Smith Kermie C Mrs 353-2437
- ENGLISH AV INTERSECTS

## SHERIDAN DR -FROM W MICHIGAN NORTH TO 10TH ALONG EAST BANK OF WHITE RIVER

ZIP CODE 46202

- 524
- SHERLOCK DR -FROM 5719 WINDMILL DR NORTH
- ZIP CODE 46254
- 3925 Ragsdale David L @
  - 3926 Campbell Paul D @ 291-5106
  - STEINMETZ DR INTERSECTS
  - 4001 Sargent Edw K @ 293-4495
  - 4007 San Miguel Fabian @ 293-0861
  - 4008 Whitaker Butcher @
  - 4013 Carmichael Turner F @
  - 4014 Grant Robt L @ 299-8148
  - 4019 Wheat Vester W @ 291-3032
  - 4020 Greathouse Paul D @ 293-7648
  - 4025 Ivancic Frank J @ 293-8240
  - 4026 Polley Clifford E @ 293-1978
  - 4031 Vacant
  - 4032 Mustard Duane D
  - 4037 Martin Fredk F @ 293-1989
  - 4038 Fisher Henry S @ 293-9351
  - 4043 Sully Larry J @ 293-3821
  - 4101 Vacant
  - 4102 Osborne Timothy @ 291-5853
  - 4107 Bullington Roy @ 293-7783
  - 4108 Jones Ronald F @ 291-7122
  - 4113 Tyler Robt E @ 297-1165
  - 4114 Phillips Ronald J @ 299-8242
  - 4119 Witty Ronald L @
  - 4120 Sowers James E @ 293-3834
  - 4125 Rodenbaugh Geo 293-7874
  - 4126 Lanning Danl R @ 293-1333
  - 4131 Glass Jerry R @
  - 4132 Peabody Rodney R @ 293-4649

## SHERMAN DR N -FROM 3800 E WASHINGTON NORTH

- ZIP CODE 46201
- 17\*Eversole Eug 353-6524
  - 18 Vacant
  - 20 No Return
  - 21 Smallwood Charlie @ 356-9498
  - 22\*Woodruff James R 353-6636
  - 27 O'Connell Roderick @ 357-4251
  - 28 Horanowicz Lillian M Mrs @ 356-2061
  - 29 Duncan Wilbur O @ 356-7489
  - 30 Hubbard Geo E 357-8324
  - 33 Vacant
  - 35\*Beecher Raymond
  - 37 Gilman Lester E 359-3127
  - 38 Mc Curry Della M Mrs 357-4054
  - 43\*Jones Charles
  - 44\*Sedam Merl A @ 359-2381
  - 45 Hays Opal B Mrs @ 353-9849
  - 46 Carmer Lawrence M @ 353-2702
  - 49 King Sarah J Mrs @
  - 50\*Stones James 353-6387
  - 51 Hill Robt L
  - 53\*Ladder Deborah
  - 53 1/2 Vacant
  - 54\*Brown Robt L 353-2291
  - 55 Vacant
  - 55 1/2 Vacant
  - 56 Vacant
  - 57 Arnett Anna L Mrs 352-0287
  - 59 Sullivan Sandra Mrs
  - 62\*Colatorti Dennis 359-3655
  - 63 Vacant
  - MARKET INTERSECTS
  - 101 Working Henry A @ 359-4026
  - 102 Law Willie R 353-2349
  - 104 Owensby James D 353-2400
  - 105 Brooks Cecil C @ 357-4390
  - 106 Childress Sandra L 357-5456
  - 108\*Harris Bobby R 357-1527
  - 109 Reven John T
  - 109 1/2 Vacant
  - 110 Richard Lorene 356-3975
  - 112 Berry Minnie A Mrs 356-1013
  - 114 Miller Robt E
  - 115 Billman Mary A Mrs @ 356-3968

- 116 Lowe J V 353-0125
- 117 Sampson David L @ 357-2723
- 119\*Burkhart Theo 353-9657
- E NEW YORK INTERSECTS
- 302 Parker's Lounge (Parking Lot)
- 305 Parker's Lounge Inc 357-7501
- 307 Sherman Inn Apts
- 1 Aldridge Virgil L 352-0726
- 2\*Richards Karl
- 3 Vacant
- 4\*Waskiewicz Mary J Mrs 353-0121
- 5 Vacant
- 311\*Stark Hattie M Mrs @
- 315 Glenn Donald S @
- 318 Jeffries Chelsie A 357-1624
- 319 Claywell Elsie M @ 353-2346
- 320 Vacant
- 323 Glascock Merle L
- 325\*Boyd Horton
- 325 1/2 Vacant
- 327\*Maris Becky
- 329 No Return
- 331 Runner Edwin E @ 359-9950
- 335 Parker Martha A Mrs @ 356-3543
- 339 City Fire Department No 12 357-4324
- VERMONT INTERSECTS
- 415\*Minor Dorris 356-1726
- 418 Vacant
- 419 Thompson Fred N @ 359-2293
- 422 Smock Jerome G 353-8486
- 423 Elrod Charles R @
- 424\*Sampley Cregg
- 427 Herald Hubert D @ 359-4122
- 428 Vacant
- 431 Miller Frances M Mrs 357-1967
- 431 1/2\*Ahning Carolyn K 356-3580
- 432 Vacant
- 433 Easter Jerry A 357-2682
- 435 Vacant
- 439\*Duncan Henry L
- ROBSON INTERSECTS
- 443 Vacant
- 445\*Warner Larry N 356-0879
- 447 Vacant
- 454 Mountjoy's Shell Station 352-0839
- E MICHIGAN INTERSECTS
- 500 R C A Parking Lot
- 513 Farrell Joseph T phys 359-1169
- 515 Fisher Robt E dentist 357-2403
- 517 Faulkner Thos M 357-3780
- 519 Girton Robt J 638-0864
- 521 No Return
- 531 Vacant
- 533 Vacant
- 600 R C A Consumer Electronics 635-9000
- 601\*Stinson Charles 253-6833
- 603\*Jefferson John 359-6794
- 605 Warren James H
- 606 Hammes Peter J @ 353-8427
- 607 Ward Dennis E 356-5255
- 609 Hardin Robert B 359-0654
- 611\*Strange Larry 353-8576
- 615 Vacant
- 617\*Chatwell Henry Jr @ 359-4069
- 619\*Vetots Louis W @ 359-1306
- WALNUT INTERSECTS
- 705 Vacant Earl J @ 356-7655
- 709\*Blakely Grace
- 711\*Hainedy Ray
- 715 Carter Danny
- 719 Sutherland Byron E 356-3790
- 721 Elmore Rue E real est agt @ 357-1393
- 723 Tames John O 356-9250
- 725\*Johnson John
- 727 Vacant
- 728\*Brown Leota M Mrs 359-3387
- 733 No Return
- 737 Burris Wm @
- SAINT CLAIR INTERSECTS
- 800 R C A Parking Lot
- 801 Holstein Flora G @ 357-5309
- 803 Weeks John K @ 359-8933
- 807 Catron Clarence D @ 357-1389
- 811 Pitcher Edwin B @ 357-9158
- 815 Rogers Edna O Mrs @ 357-2097
- 819\*Brunner Dennis W
- 823\*Tuggle Jerry L
- 825 Purdue Charles F 356-5694
- 827 Vacant
- 829 Catt Opal
- 833 Whratten Geo R @ 356-3808
- 837 Richardson Omer L @
- 841 Thiel Raymond G @ 353-1613
- 845\*Burke Tommie @ 353-1915
- 9TH INTERSECTS
- 901 Webber Harry E @
- 903 Webber Harry E
- 907 Vacant
- 909\*Hyp Donald L
- 911 Brooks Florence M Mrs @ 359-0683
- 913 Brines Charles H 356-8976
- 915 Kindred Lowell B @ 357-9077
- 917 Philpot Hubert 356-7415
- 919 Kingery Elmer O @ 359-3689
- 923 Shinkle Bill @ 359-2292
- 929\*Nelson Dorothy Mrs
- 927\*Arigerit Guy R 357-2672
- 911 Mindach Joyce A Mrs @ 356-2083
- 936 Vacant
- 939\*Braswell Edw
- 939 1/2 Vacant
- 941\*Trusty Robt G
- 941 1/2\*Shrake Sharon

- 943 Vacant
- 949 Welch Leo F 356-8431
- 951 Jones Wilma Mrs 357-1772
- 953 Vacant
- 955 Gary Dorothy L Mrs @ 357-8201
- 959\*Marion Michl L
- 965 Paul's Auto Body Shop 353-6990
- 10TH INTERSECTS
- 11TH INTERSECTS
- 1213 Borden Inc 353-1471
- 13TH INTERSECTS
- 1313 Bungalow Inn 356-3535
- 14TH INTERSECTS
- 1401 Stritto Sign Art Co 356-2126
- 1410 Hill Guy Jr
- 1424 Paulsen Automatic Sprinkler Co Inc (Stge Whse) 632-1738
- 1425 Pacer Manufacturing Inc mfrs camper tops 357-5629
- 1433 Master Body Shop 359-5435
- 1451 Sherman Automatic Products Inc scraw mach 356-7345
- 1499 Leaseway Of Indiana Inc transportation leasing 353-9317
- 15TH INTERSECTS
- 1502 Paulsen Automatic Sprinkler Co Inc ofc 632-1738
- 1506 Wilson Jessie L Mrs @ 636-8764
- 1510\*Price Thelma
- 1524 Hester James L @ 631-1286
- 1526 Vacant
- 1528 Vacant
- 1530\*Baes Wm C 638-0469
- 1532 Vacant
- 1536 Vacant
- 1567 Madden John J Manufacturing Co Inc furn 356-2431
- E 16TH ST INTERSECTS
- 16TH INTERSECTS
- ZIP CODE 46218
- 1601 Camper City campers 353-6141
- 1701 Mid-States Kitchen Mart 359-9805
- 1715 Wood-Crafter's Supply Center 359-9607
- 1725 Hicks Jack & Associates kitchen equip 359-9605
- Marsh Furniture Co (Whse) 359-9605
- 1801 Vacant
- 2005 Metropolitan Soft Ball Stadium 357-7715
- 21ST INTERSECTS
- 2130 Vacant
- 2131 Jack-Sun Heating & Air Conditioning 542-0104
- 2165 Wilbert Burial Vault Co Inc 547-1387
- 2169 Elliott Equipment Corp traffic safety equip 545-5854
- 2182 Brnham Earl E @ 546-0320
- 2185 Steel Sales Corp (Br) 546-1636
- 2186 Vacant
- 22D INTERSECTS
- 2262\*Maann Walter
- 2205 Nonferrous Products Inc 545-4387
- 2206 Poole Oda T Sr @ 546-9159
- 2210\*Lare Thos
- 2214 Vacant
- 2222 Rainey Foster W @ 546-0281
- 2226\*Goes Wm J
- 2230\*Dyer Ruby Mrs 547-6752
- 2231 Vacant
- 2234 Vacant
- 2238 No Return
- 2300 Interstate Lumber Co 546-6400
- 2302\*Hammell C Lee
- 2304\*Scott Doris J Mrs
- 2306\*Minick Homer
- 2308\*Doyle Shirley M Mrs
- 2310\*Veat Larry
- 2312\*Jackson Devon 546-7156
- 2318 Indianapolis Power & Light Co (Sub Sta)
- MASSACHUSETTS AV INTERSECTS
- PENN-CENTRAL CROSSBES
- 2350 Vacant
- 2352 Hitching Post antiques 546-4878
- 2356 Brightwood Beauty Salon 546-2835
- Tu Your Door Piza 545-1581
- 2403 Emberton's Texaco Service Station 545-2882
- 2406 Burger Chef 545-2960
- 2407 Hoagy Hut restr 546-7834
- 2418 Vacant
- 2422 Holy Trinity Church Of God In Christ
- 2426 Vacant
- 2430 Brightwood Car Wash Inc 546-3114
- 2435 Merchants National Bank & Trust Co Of Indpls (Br) 547-3481
- Vacant
- Speed Queen Fabric Care Center 546-0998
- Standard Grocery Co
- Hill Bros Self-Serv Shoe Store No 65 545-5690
- Indianapolis-Marion Cnty Pub Library (Brightwood) 546-1910
- Hook Drugs Inc (Br) 545-9144
- Sunny Wigs Co 546-5559

# KEALING AVE N 1970

310

**KEALING AV N--CONTD**  
 424 BERGER WM L 359-1396  
 428 TINGLE VERA 359-8194  
 ROBERTSON WM T • 357-7844  
 ---ROBSON INTERSECTS  
 432 SCHMIDT NICK • 357-5191  
 440 MULL MARY L MRS  
 442 COOPER BLANCHE H MRS  
 356-0017  
 444 VACANT  
 446 TURNER FRANCES MRS 356-1071  
 448 TURNER ELMER A • 357-4096  
 450 PRIGGER RICH D H • 357-9846  
 452 THOMPSON GLENN E  
 460 ROBERTS WALTER R 359-6728  
 ---MICHIGAN INTERSECTS  
 ---NORTH INTERSECTS  
 ---WALNUT INTERSECTS  
 ---9TH INTERSECTS  
 904 WHITE JERRY  
 908 DENNIS RITA F MRS •  
 637-5248  
 911 CRESENT EXCELSIOR MACHINERY  
 638-3171  
 912 DIGGS JAMES H • 638-9522  
 918 ARTHUR ROBT  
 920 MC DANIEL CLAUDE 631-7998  
 922 GAMBLE LOUIS  
 925 SINNETT HARRY S • 638-2286  
 926 NO RETURN  
 928 BAXTON ANNA B  
 929 VACANT  
 930 HAMBLEN HOMER J  
 931 NO RETURN  
 933 MARTIN VERBEL  
 935 KEVINS DUELL  
 936 RAMSEY BARRY •  
 937 GALLOWAY ROBT D 635-6070  
 938 CLARK RALPH W • 636-8665  
 939 BLACKWELL JACK V 638-9662  
 940 DWYER MARY M MRS • 636-8911  
 941 NO RETURN  
 949 CHASTAIN WM B 639-2943  
 943 VACANT  
 946 BAKER ALF • 636-9412  
 947 GRIMES FLOYD S • 636-1029  
 948 ZENGEL ALYS D MRS •  
 636-9326  
 951 FREELAND WM  
 952 JONES WOODROW R • 636-8474  
 955 LANDERS GEO A • 637-3865  
 956 FAIRCHILD CHARLES W  
 637-9371  
 959 KING MYRTLE M MRS •  
 638-1969  
 960 LUNTERMANS ZOE MRS •  
 636-8736  
 960½ WHYDE RUTH 636-9093  
 965 BIDDLE ESTELL 469  
 ---10TH INTERSECTS  
 1015 LOFLIN ALONZO L • 632-6109  
 1016 WRIGHT WILLARD I •  
 632-3084  
 1017 STEWART EVA F MRS 638-1841  
 1019 OBERLIES LENA MRS •  
 632-4743  
 1020 CAVALIER LALAH E MRS •  
 632-4743  
 1023 LUDWIG M THERON • 635-7938  
 1024 LUCHT CHARLES J • 638-3726  
 1027 MILLER RICH D • 638-5859  
 1028 PAERI ANNA MRS • 636-2173  
 1032 SCANLON MINNIE MRS •  
 638-5614  
 1035 CURTIS FERN H MRS •  
 1036 SUTHERLIN THOS L •  
 637-8242  
 ---11TH INTERSECTS  
 1101 CROOKE NELLIE R MRS •  
 638-4868  
 1102 DAVIS JAMES M • 636-8227  
 1105 WOODBRIDGE CLARA B MRS •  
 637-6452  
 1106 NO RETURN  
 1109 KING ROBT C 638-4459  
 1110 WEBER SALLY A MRS  
 1114 VAN SKYOCK CHARLES  
 636-9307  
 1115 AMATO PASQUALE • 632-5120  
 1118 CORS CHARLES W • 638-5629  
 1119 KIRKBRIDE JOHN • 637-1895  
 1121 EARLY ROBT  
 1122 RAMSEY EDWIN C • 637-7623  
 1125 CLAGER HAROLD R • 632-4860  
 1126 HARVEY WARREN W • 636-7065  
 1129 NELLER RALPH H • 638-5160  
 1130 GRONAUER LAURENE MRS •  
 638-4695  
 1130½ PRICE MARVIN  
 1133 NO RETURN  
 1133½ VACANT  
 1134 WAKELAND HAROLD E •  
 636-7915  
 1201 FARLOW LILLIAN A MRS  
 632-6746  
 1202 ROBERT ROY 638-4460

1206 GCRDON ORAL K MRS •  
 636-9616  
 1207 PATE DONALD • 621-3492  
 1209 MATLOCK CARL J CO REAL EST  
 638-0560  
 MATLOCK CARL J • 638-0560  
 1210 SKAAR RICH D A • 636-8090  
 1214 DUTTON MARIE MRS •  
 636-3288  
 1215 VASIL LOUIS • 636-5079  
 1217 HARRISON JAMES F •  
 639-2985  
 1218 CALHOUN HELEN MRS •  
 631-1641  
 1221 ENGLISH JAMES O • 638-5663  
 1222 RUDDICK MORRIS E •  
 638-8067  
 1225 ADCOCK WM E  
 1226 FORBES LYMAN C • 632-2027  
 1229 SMITH KENLY A • 638-3600  
 1230 KNIGHT ROBT W • 636-5768  
 ---13TH INTERSECTS  
 1303 BONNET FRED C • 635-4924  
 1306 BALES WM C • 635-9593  
 1307 HOLLAND EDWIN R • 631-1722  
 1310 KASTING LUCY K MRS •  
 636-5716  
 1311 FULNER PAUL E • 639-2161  
 1314 COREY PAUL  
 1315 MILEY PEARL S MRS •  
 631-5377  
 1318 BECHTEL OPAL E MRS •  
 631-1743  
 1319 KERMEEN FRANK H ENGR  
 632-7239  
 1322 SMITH HOWARD B • 636-9487  
 1323 STEWART EZRA K • 638-3815  
 1326 DICKMAN FRANK B • 631-0533  
 1327 JOHNSON JAMES N • 637-1827  
 1330 NIGHTLINGER NEAL M •  
 638-2225  
 1331 LEAVELLE ELBERT O •  
 1334 BRUER MILFORD N JR •  
 637-7624  
 1335 THOMPSON RAYMOND H •  
 1336 FRITTS MARTHA L MRS •  
 1339 NO RETURN  
 1340 SHANNON BERTHA M MRS •  
 636-0394  
 1340½ CAUSEY CLARENCE H  
 636-0394  
 1343 WHITAKER JOHN • 631-0383  
 1344 ROWLAND ARCHIE W •  
 636-4936  
 1347 BOCK ROBT J • 636-3901  
 1348 ALLEN JOSEPHINE I 636-8746  
 1348½ BAIRD CHARLES H  
 1351 SZENTIVANYI JOSEPH •  
 636-9712  
 1352 ARTHUR NOAH P • 638-3680  
 1355 MERRITT LESTER L •  
 631-1996  
 1356 BOWLIN GARY  
 1358 GOINS CLAYTON  
 1359 KING ERNEST B • 638-6344  
 1360 MORGAN W H 638-7826  
 1363 SHANER CARL S • 631-3935  
 1366 MONTGOMERY ROBT L •  
 638-1756  
 1367 VACANT  
 1368 HESS CHARLES • 635-3217  
 ---NOWLAND AV INTERSECTS  
 1403 APPLEBY TRUMAN L •  
 1404 THOMAS HARRY N • 636-7616  
 1407 ARTHUR CLAUD E 638-0687  
 1408 WEBB ROBT H 638-5709  
 1409 HISER ALPHA 632-1994  
 1413 VACANT  
 1414 SAINT JOHN EVERETT •  
 638-2925  
 1415 VACANT  
 1416 CUTSHALL ARCHIE E •  
 636-8006  
 1418 HARMISH LEILA MRS  
 1419 BAIRD HOLLIE  
 1421 STACY WM 637-9162  
 1422 THOMAS PERRY  
 1422½ WALKER CARL 636-6658  
 1423 OLIVER JESSIE J MRS  
 639-2851  
 1425 VACANT  
 1426 SMALLLEY EUG • 631-4337  
 1501 ADDISON RUBY C MRS  
 631-5148  
 1502 VACANT  
 1504 NO RETURN  
 1505 MC NALLY JOSEPH L •  
 632-5277  
 1507 YORK EMMETT F 631-4131  
 1508 BURNS ROSEMARY E MRS •  
 631-4328  
 1510 CARNEY FLORENCE MRS •  
 636-6732  
 1511 HOELKER WM A • 638-3688  
 1513 VACANT  
 1514 BENNETT ANNA • 638-1910  
 1515 PETERS PETER H •

1517 OLSON LURETTA D MRS •  
 631-9211  
 1518 SAINT JOHN RETTA MRS •  
 638-3871  
 KEYMON GENE  
 1521 FEIGEN CLARENCE L •  
 632-0283  
 1524 SANCHEZ JOAQUIN • 631-6997  
 1525 NO RETURN  
 1526 GLEAVES ERNEST H •  
 636-0534  
 1530 STURM FLORENCE L •  
 636-5742  
 1532 DUKE MABEL M • 636-2888  
 1540 FOSTER JERRY  
 1542 NO RETURN  
 1543 KILBURN PAUL  
 1545 WILLIS CURTIS  
 -----  
 KEALING AV S -FROM 3701  
 PROSPECT SOUTH 514  
 ---ZIP CODE 46203  
 1024 WREN INC PLASTIC MLDRS  
 357-8721  
 1034 GENERAL MOLD & ENGINEERING  
 CORP 357-8355  
 1038 CUSTOM KITCHENS INC  
 356-2448  
 1113 BARNES ERNEST M JR •  
 353-0785  
 1117 PRUITT CHARLES  
 1121 VACANT  
 1128 TARDY FRANK E • 356-8677  
 1129 BROWN CECIL L  
 1131 JACKSON FLOYD • 359-2547  
 1132 OWENS ROOSEVELT • 356-7835  
 11133 RALSTON ARTH E •  
 1136 HOFFMIRE JOHN E • 356-8741  
 1141 LINTON JOSEPH C • 356-0083  
 1144 BENNETT ELLA E MRS •  
 357-5287  
 1145 WOODS GEO J • 357-2464  
 1149 VACANT  
 1157 VACANT  
 ---ORANGE INTERSECTS  
 1202 SWINEHARDT CHARLES  
 1204 BOMER DONALD 359-7618  
 1208 SHELTON JOHN H • 353-0262  
 1218 VACANT  
 1237 HATTER AMOS JR • 357-4848  
 1243 HATTER JIM W • 359-0454  
 1246 BARTON RALPH W • 357-5659  
 1249 WHITAKER CARL D • 357-1464  
 1322 RAWNEY DENVER • 356-9965  
 1324 CLARK EARL • 359-1952  
 1326 THURSTON RAYMOND F •  
 358-1020  
 1328 KENNEDY LORAN H • 356-9164  
 1330 CASSADY ACAHAL D REV •  
 359-2534  
 1332 BENJAMIN D A  
 ---TERRANCE AV INTERSECTS  
 -----  
 KEEFE CT -FROM 9513 E 37TH PL  
 SOUTH 492  
 ---ZIP CODE 46236  
 3701 WILLIAMS KENNETH D •  
 898-9849  
 3702 ELLIS HAROLD O • 898-1828  
 3707 FINCH BASIL M JR •  
 898-1786  
 3708 LASSAUX JOSEPH J •  
 898-4238  
 3713 SHAW KATH MRS • 897-2368  
 3714 WILLIAMS RAYMUND E •  
 898-4676  
 3719 SPEIDEL JOHN L • 898-1032  
 3720 MC CAFFREY ROBT N •  
 898-9405  
 3725 CANTERBURY TERRY L •  
 898-0336  
 -----  
 KELLY ST E -FROM 2301 S  
 MERIDIAN EAST 506  
 ---ZIP CODE 46225  
 ---PENNSYLVANIA INTERSECTS  
 -----  
 ---ZIP CODE 46203  
 ---SHELBY INTERSECTS  
 1117 BURNS JOHN P 787-7750  
 1119 BURNS ANNA M MRS •  
 784-4230  
 1123 SUDING CLARA M. MRS •  
 784-7643  
 1125 MC GUERRY JACK  
 1127 ADOLAY MARK 783-2590  
 1129 HORNBERGER AMBROSE J •  
 784-7178

1132 HERBERTZ ESTELLA MRS •  
 786-6097  
 1134 MATTOX OTTO E • 784-9459  
 1202 PONS JOSEPHINE MRS •  
 786-1398  
 1203 NOLAN FRANCIS L • 786-5384  
 1204 DUNCAN MARGT  
 1205 TROWBRIDGE WM F • 786-8290  
 1208 BEYL KATH M MRS • 784-5755  
 1211 MARTIN WM H • 787-0882  
 1215 PHELAN ARTH J • 784-8021  
 1323 O'DONNELL CHARLES J •  
 786-9347  
 ---LINDEN ST INTERSECTS  
 1335 DURHAM CHARLES A •  
 786-7822  
 1337 WISE THOS L • 787-9858  
 1341 MC KINLEY HENRY R 786-3717  
 1345 LEWIS EARL M • 784-2164  
 1348 CUNNINGHAM BRIDGET MRS •  
 786-2317  
 1402 MAYFIELD CATH T 787-1409  
 1406 MORRIS CLARENCE H •  
 787-0945  
 1410 SHAW JOSEPH  
 1414 KIRBY VANCE L • 786-7317  
 1418 NAPPA LOIS N 786-8666  
 1418½ NO RETURN  
 1422 FARRIS RICH D • 784-9209  
 1426 ROEDER VERA L MRS 784-9820  
 ---BOYD AV INTERSECTS  
 1501 GLADDEN GALE 783-3029  
 1502 BECKMAN'S MARKET GRO  
 784-0064  
 MUEGGE CARL  
 1505 BOARDMAN AROMA MRS  
 786-6747  
 1509 HARRIS ROBT H 783-2011  
 1511 GARDON ELVIS  
 1512 CLARK ARCHIE •  
 1513 VACANT  
 1514 ZAENGLIN FORREST H •  
 784-9561  
 1515 COVEY EMERY • 786-1171  
 1517 SHIVES ROBT W • 784-7032  
 1518 BARNES ALVIN R • 787-0875  
 1521 SCHWARTZ EVERETT L •  
 784-8197  
 1522 CLINTON GLADYS  
 1523 O'BRIEN CECIL A • 786-5929  
 1524 BISHOFF SYLVIA MRS  
 1526 JONES MARY E MRS 784-5733  
 1528 DENNING NOAH D 787-0153  
 1529 PARSLEY GRAE P MRS •  
 784-8943  
 1530 HIGGS HERMAN JR  
 1531 DENNIEY JOSEPH W 787-4246  
 1532 HUMPHREY SIDNEY C  
 1533 CASE THELMA MRS • 786-4224  
 1534 GRIFFEN FRAZER  
 1537 MILLER ROBT W • 786-0325  
 1538 FELD JOSEPH P • 784-9486  
 1541 FISHER DRYWALL &  
 REMODELING 786-0080  
 FISHER GERALD R • 786-0080  
 1542 BULMAHM BESSIE C MRS  
 784-6589  
 1545 HENDRICK DOROTHY P MRS •  
 787-2463  
 1546 MC INTIRE WM E • 784-7870  
 1549 CORSARO ANTHONY P •  
 786-3426  
 1552 JOHNSON JOSEPH G •  
 784-4883  
 ---DRAPER INTERSECTS  
 1601 LEWIS FLOYD L 786-1239  
 1602 OPAL DENNIS L 787-6868  
 1604 OPAL DENNIS R 787-6868  
 1606 DERRETT ARTH L • 787-1415  
 1607 GREER ELEANOR T MRS •  
 784-1155  
 1610 MARTIN CARSON W • 784-5609  
 1611 GIESEKE JAMES L 786-9554  
 1613 HURST WALKER • 787-8096  
 1614 GREGORY MILE F • 638-9727  
 1617 WARRENBURG HARRY C •  
 784-2162  
 1618 BOEHNING JAMES W •  
 786-6145  
 1618½ WILCOX DAVID E  
 1621 RAYMOND IRENE 787-1748  
 1622 BUSTLE EARMON • 787-2382  
 1625 BRAY RAY  
 1626 HIATT JOHN A • 786-5368  
 1631 TAYLOR JOHN D • 786-3019  
 1632 CANFIELD SEWER SERVICE  
 786-8705  
 CANFIELD LEO W • 786-8705  
 1633 DAVIS JOHN T • 787-1930  
 1635 HARGRAVE CLARENCE E  
 1636 HANSELUM JAMES  
 1637 CARNES FRANK B • 784-1036  
 1640 CARLEY CECIL J 786-1230  
 1641 HUMPHREY ARTH W • 784-4208  
 1643 RAIL FRANK  
 1644 BURNETT HUBERT E •  
 784-6501  
 1646 DURRETT JAMES R • 786-8767



9TH ST E 1970

790 E. NORTH

TEL. 634-3330

7

9TH ST E--CONTD

618 1/2 VACANT

619 ROBERTS THOS M

621 YOUNG KENNETH W • 631-8754

625 PRICE ELDON B

628 SMITH MARVIN

629 BEWLANY LOUIS

633 GROSS HESTER MRS 631-3958

---BROADWAY INTERSECTS

644 SHELBY ESTER R MRS

645 FRETZ WILLIE • 635-4935

646 SMITH WAYNE E

653 VACANT

653 1/2 VACANT

657 RIDDLE NEG

661 MAYBERRY C M • 638-2289

665 HULTS FRED • 631-8709

669 COUSINS JEANNE E MRS

---COLLEGE AV INTERSECTS

---EDISON AV INTERSECTS

---MASSACHUSETTS AV INTERSECTS

---DAVIDSON INTERSECTS

---NICKEL PLATE ROAD CROSSES

438

---LEWIS INTERSECTS

1009 OWENS CATH D MRS •

1015 PAYNE OMER T •

1017 TITUS MARION • 638-9042

1019 NO RETURN

---DORMAN INTERSECTS

1103 GASAWAY BESSIE P MRS •

638-4149

1106 TAYLOR ALEX

1109 MILLER DORIS L MRS •

1110 NEWHOUSE MARY E MRS •

638-0967

1114 MATTINGLY MYRTLE V MRS •

638-0202

1115 MUNDY LELAND 636-0498

1118 JOHNSON CORRINE A MRS •

632-8253

1121 BOKER W P • 631-2609

1122 WIMSATT FLORIDA M MRS

634-6898

---STILLWELL INTERSECTS

1123 VACANT

1125 ABNEY CHESTER • 636-9496

1126 BYRNE JOE

1128 SULLIVAN NORVAL • 631-2906

1129 VACANT

1130 BRITT JAMES D •

1132 MATTHEWS BLANCHE MRS

1134 WILSON JEAN

1135 GLASSCOCK IVAN E •

637-6820

1136 JACK'S MARKET

1137 BUCKLEY JAMES E •

1138 NO RETURN

1141 MEIER CLARIBEL A MRS •

638-0580

1145 WALKER ROBT S • 635-8109

1152 APARTMENTS

1 JOHNSON ALEX

2 NO RETURN

3 STRINGER REX 637-8179

4 GOLDSBERY MARIE

---HIGHLAND AV INTERSECTS

1201 SANDY ORAL E 631-9461

1202 BYRNE ROBT

1203 THEARD EUG 639-1765

1204 VACANT

1206 NO RETURN

1207 SPENCER MARVIN

1208 VIA JACK A 636-4942

1209 VACANT

1211 JAMES ALTON R • 636-7488

1212 TUGGLE ROBT H 631-4793

1214 BRANT OMER 631-3177

1215 JONES EARL P • 634-1817

1217 RANEY WILLIE B MRS •

638-2047

1218 KAZEE ROY E • 639-5296

1219 WRIGHT JAMES H 631-3185

1220 CARSON DOROTHY A MRS •

636-5697

1221 BROWN ULYSSES 634-5654

---BELL INTERSECTS

1301 PASSWATER LE ROY 631-3931

1302 PROBST BROTHERS LNDRY SUP

& EQUIP 636-0751

1303 VACANT

1304 VACANT

1306 KING CLARA MRS 631-0882

1307 VACANT

1308 KING TOLEDO MRS

1310 WILLIAMS PEARLEE MRS •

636-5286

1311 EASTERDAY ENGINEERING CO

TOOL MFRS 635-5604

1315 MARTINEZ GUADALOPE

636-0937

1316 MAYNARD LILLIAN MRS

631-5378

1319 VACANT

1320 DEMAREE SAM • 638-7916

1324 COOPER OSCAR • 635-8175

---ORIENTAL INTERSECTS

463

---ZIP CODE 46201

---TACOMA AV INTERSECTS

2504 COLE MARION C 637-8903

2517 COLTER KATH A MRS •

2521 BOTTOM IOLA F MRS •

631-6671

2525 HEDGES A FERN MRS •

631-9878

2529 STEPHENS ELMON K

2535 GABBIE CHARLES E •

637-5900

---TEMPLE AV INTERSECTS

2614 REESE MAX E • 636-6828

---EASTERN AV INTERSECTS

---RURAL INTERSECTS

465

---LA SALLE INTERSECTS

3310 CARLISLE EARL J • 638-6724

3312 HUCK ALICE MRS 631-3687

3314 WALL DAISY H MRS •

636-7079

3315 WAND EVELYN L MRS

3317 SKAATS EDITH M MRS •

638-0664

---TUXEDO INTERSECTS

3410 CAUDILL JUNIOR S •

635-5699

3412 YOUNT RAYMOND L • 636-4718

3415 CUNNINGHAM FERN R MRS •

636-0674

3417 SULLIVAN FRANK J 636-7534

3419 DILLE EDITH MRS • 637-5940

3420 SUTTMILLER MATTIE B MRS •

636-7084

3421 THOMPSON NATHL

3423 HAWK KENNETH L

---OLNEY INTERSECTS

3514 SMITTY'S RADIO & TV

SERVICE 637-4792

3516 VACANT

3518 ENNIS BETTY MRS

3522 PIERCE GLENN A • 637-6331

---EWING INTERSECTS

---KEALING AV INTERSECTS

---BELT R CROSSES

3724 DICKEY & SON MACHINE &

TOOL CO 356-2427

483

---SHERMAN DR INTERSECTS

3810 NO RETURN

3811 NO RETURN

3816 RAMSEY ADDIE MRS •

---BRADLEY AV INTERSECTS

3925 VACANT

---CARLYLE PL INTERSECTS

484

4817 VACANT

4819 NO RETURN

485

---ZIP CODE 46219

5019 MC CORD GORDON 357-5332

---EMERSON INTERSECTS

5115 ENNIS FREDK V • 356-0803

5119 MULLENDORRE HAZEL B MRS •

356-9439

5127 CARTER JANE L MRS •

357-5580

5131 LICHTENBERG JOHN E •

356-8025

---LELAND INTERSECTS

5201 REAKER RUBY B MRS •

5204 SOMERS LARRY F • 353-1184

5205 SNEAD MELVIN D • 356-0085

5208 HOPPE JACQUELINE MRS •

356-9553

5209 CLARK JOSEPHINE U MRS •

357-9289

5212 GUNTZ EDW W • 359-3198

5215 ALTENDORF MATILDA MRS •

356-4482

5217 STEWART LEWIS S • 359-4720

5218 ELLIOTT ROBT F • 356-7464

5221 SCHWARTZ G DEAN •

5222 O'HAVER STANFORD R •

357-8230

5225 SIMPSON RUSSELL H •

357-0396

5226 MC KIM ERNEST F • 356-7466

5229 NO RETURN

5230 DAVIS HELEN M MRS •

359-1372

---BUTLER INTERSECTS

5233 WADDICK MARY E MRS •

357-9486

5234 FISHER JOSEPH J • 359-1438

5237 LEE FRANK T • 356-3166

5238 HUEBER FRANK W • 357-2348

5241 CORELL ROBT E • 357-3152

5242 MARTIN GLENN C • 356-1378

5245 MC GINLEY MICHL D •

357-2645

5246 PRICE JOHN P • 357-4152

5249 LANE THELMA C MRS •

353-1303

5250 JOHNSON ALTON R • 359-6084

5253 SULLIVAN JOHN F JR •

5254 MARY JULIUS J • 356-2868

5257 DUGAN MARTIN J • 356-2521

5260 WILKENS HAROLD D •

357-3305

5261 SULLIVAN MAYME M MRS •

357-9739

5264 NO RETURN

---HANTHORNE LA INTERSECTS

5301 HUDELSON RICHD W REV •

356-8122

5302 JURASZ RUDDOLF S •

356-0242

5305 EIKENBARY GLADYS W MRS •

357-4629

5306 CORSEY JOHN E • 357-6845

5309 GILDAY JOHN J • 356-9896

5310 MATTHEWS JOHN H • 356-3145

5314 WOLCOTT FLORENCE E MRS •

357-1555

5315 BRIGGS JAMES • 353-2367

5347 MC GOWAN ALVA C • 357-6463

5348 CHARLEY IVAN K • 359-5030

5350 HILDEBRAND MARY A MRS •

357-5004

5351 SPRATT WM A • 356-7641

---DOWNEY AV INTERSECTS

---ELLENBERGER PKWY (E DR)

---INTERSECTS

---ELLENBERGER PKWY (W DR)

---INTERSECTS

5415 GERZON INA MRS • 356-5282

5421 BEELER EUG

---WHITTIER PL INTERSECTS

5451 LEIDOLF ROLAND A •

357-1054

498

---RITTER AV INTERSECTS

---ARLINGTON AV INTERSECTS

6020 COUTZ WM T • 359-1621

6026 LAU OTTO F • 356-6520

6030 SCHUBERT RANDOLPH L •

357-2059

6034 GOODWIN JOSEPH E •

357-2843

6044 BILLGER ALONZO E •

357-8278

6050 HORN WALTER T • 357-7663

6056 BOUCHER GEO P • 357-1707

6060 COLLIER HARRISON C •

357-6487

6070 AUBLE J WOODARD • 359-3635

6074 WEININGER JULIUS •

357-7049

6080 WOOD BILLY • 356-1039

6102 STROUD ALBERT B • 357-2966

6108 TANNER FERMAN F • 356-9494

6114 JOHNSON WARREN D •

357-2002

6120 BURCK JAMES B • 357-1496

6126 WIMMER FLOYD V • 356-9552

6132 SIMM WM • 356-5975

6138 PHARES VIRGINIA MRS •

356-7866

6140 BERGMAN DONALD

6150 SHORTZ ROY D • 359-2583

6160 BURCHETT TRUMAN J •

357-8920

903

9TH ST W -FROM 900 N MERIDIAN

WEST TO PACA THEN NORTHWEST

TO 10TH

---ZIP CODE 46204

---PIERSON INTERSECTS

25 FULMER ARTHUR INC AUTO SEAT

COVERS 635-2504

29 INDIANA STATEWIDE RURAL

ELECTRIC CO-OPERATIVE INC

635-7335

33 VACANT

36 VACANT

38 SPOT VARIETY STORE 635-0120

REAR GUILLAUM WM W 635-0120

---ILLINOIS INTERSECTS

147 APARTMENTS

1 KONOLD ANNA

2 VACANT

3 DABNER MARION

5 LEWIS SHELBY L

6 TURNER HERBERT

7 JEFFERSON MAMIE L MRS

8 BLAKE WALTER

9 VACANT

10 KONOLD WILLARD G

11 VACANT

---MUSKINGUM INTERSECTS

151 DANORIDGE JANE

153 ROACH ERNEST

155 HAYES JANIE

157 COLEMAN FRANK

168 AMALGAMATED AUDITORIUM

BUILDING

MEAT CUTTERS & PACKING HSE

WKRS LOCAL 167 635-3548

MEAT CUTTERS & FOOD EMP

HEALTH & WELFARE TR FUND

636-8611

MEAT CTRS LOCAL 167 PACKING

HSE EMP TR FUND 636-3650

BARBERS UNION LOCAL 247

631-8012

SHEET METAL WKRS INTL ASSN

LOCAL 503 (A F L-C I O)

637-3356

SHEET METAL WKRS LOCAL 503

HEALTH & WELFARE FUND

637-8598

---CAPITOL AV INTERSECTS

---ZIP CODE 46202

211 LEWIS HUSTON • 634-9661

215 VACANT

219 FRAKES LOVING G MRS

635-7775

221 MAJOR GENEVA • 634-8090

223 ANDERSON WM W • 634-3002

---ROANOK INTERSECTS

225 KIMBLE WM H • 636-1913

---N SENATE AV INTERSECTS

---CCC STL RY CROSSES

426

310 VACANT

330 MASS TRANSPORTATION

AUTHORITY OF GREATER

INDPLS 633-3256

333 SOUND CLASSICS INC 634-2591

341 VACANT

345 VACANT

367 VACANT

371 VACANT

---THE CANAL CROSSES

---MISSOURI INTERSECTS

401 VACANT

403 PENMAN CLARA MRS 635-3634

405 PARKER HERSHELLA MRS •

637-7916

407 SKINNER JAMES

409 BEATTY MICHL 636-2956

409 1/2 FLEMING'S NOLA 639-2008

411 POSEY BESSIE MRS 632-8819

WOODSON LUCILLE

411 1/2 VACANT

413 FREELY IRVIN

413 1/2 OWEN LULA

415 NO RETURN

415 1/2 HARDING JOHN

---FAYETTE INTERSECTS

421 VACANT

422 UNITED EQUIP CO (WHSE)

---WEST INTERSECTS

501 VACANT

511 ANDERSON ROBT Y • 634-9614

513 WOODS WILLIE L •

---CALIFORNIA INTERSECTS

611 FLANNERY ELIZ 637-5198

614 NO RETURN

615 NO RETURN

617 SIDES JESSIE MRS 637-5774

656 LAUMAN GEO

---CAMP INTERSECTS

702 GREATER TRIEDSTONE BAPTIST

CHURCH 635-2959

713 WRIGHT JOE • 631-9962

714 VACANT

714 1/2 VACANT

718 ROBINSON FRANK J 634-1642

---PACA INTERSECTS

801 FRANKLIN WM

802 REFUGE BAPTIST CHURCH

809 VACANT

810 1/2 VACANT

815 HIGGINS LUCILLE L MRS

635-1953

817 THOMAS POLLY 634-9975

817 1/2 VACANT

821 ALEXANDER HELEN M MRS

631-1723

825 VACANT

829 DAY HERCULES 637-4657

REAR VACANT

834 MOUNT HOREB BAPTIST CHURCH

836 WHITESIDE GRANT/638-2198

---BLAKE INTERSECTS

843 CHESTNUT'S BEAUTY BOX

634-7400

844 HUMPHREY JUANITA E

REAR SMITH LOCKWOOD

845 VACANT

846 JOHNSON LUCY B MRS 634-2699

848 HUFFMAN FLOYD

849 NO RETURN

850 VACANT

852 VACANT

852 1/2 VACANT

Telephone 923-1201

8900 East 30th St., Indianapolis 46206

Tel. (AG 31)

EWING ST N 1970

241

EVANSTON AV--CONTD

6113 FIELDS RALPH •
6114 BUTLER VIOLA B MRS •
251-7480
6117 MATHEWS EDW I • 255-6851
6118 GIFFORD WM H 253-0378
6121 OUAID MILDRED F MRS •
255-0179
6122 JOYCE EDNA E • 253-3751
6125 WELLS JESSIE C MRS •
255-1354
6126 MELVIN ELIZ MRS • 255-6927
6129 WHEELER PATRICIA G •
253-1083
6130 HICKERSON LLOYD D •
255-5588
6133 WAY MARGT M • 253-4724
6136 VON FOERSTER ANN MRS •
255-6775
6137 FLETCHER JOHN D • 253-8543
6138 MILLER FRANK L • 255-3398
6145 JONES KENNETH P • 251-6924
6146 VON DER HAAR JOHN M •
251-2393
6149 SMITH ARTH E • 255-2359
6153 BROWN EARL C • 251-9688
6154 HAUSE ALVIN C • 255-1525
6157 BOWEN CARL T •
6164 CALDERWOOD LILLIAN M MRS •
251-1693
6166 LAMB BERTHA C MRS •
251-7695
6170 RICE LORRAINE •
6174 GORMAN HARRY F • 255-4232
6180 HILTON GARNETT V •
255-0127
6185 BROWN WM R • 253-5916
6186 SMITH IRENE MRS • 251-7580
6193 CLARK JAMES B • 255-2806
6194 RANGER FRANK J • 255-4998

455
EVFLYN ST -FROM 3102 DANBURY RD
WEST TO FALCON DR 3 NORTH OF
W 30TH

---ZIP CODE 46222
3902 VACANT
3907 DEPERT CHARLES •
3912 FREEMAN MILFORD 293-2303
3913 MARTIN DAVID A • 291-1037
3918 WARD JACK
---PATRICIA BEGINS
4002 MITCHELL KENNETH •
293-2412
4007 BAKER DAVID • 297-1007
4008 VACANT
4013 SNYDER ROBT R •
4014 SHERFIELD TIMOTHY M •
291-7289
4019 WHEELER KENNETH • 297-1384
4020 ECK GILBERT K • 293-3633
4025 KERNODLE HORACE J •
4026 LONG EDGAR A • 291-5240
4031 OWENS LEWIS 293-1615
4032 OLINGER BURTON W •
293-1654
4037 POTTER RUSSELL L •
293-4687
4038 FAUDREE HENRY H • 293-1201
4043 HINES MACK T • 293-4572
4044 LLOYD GLENN W 293-8471
4101 MC AULEY ROY • 293-1892
4102 HARVEY PHILLIP • 291-8001
4107 MILLER RICH D • 291-9483
4108 BRIGHT MIKE • 293-8990
4113 STANFIELD OSCAR
4114 SIMPSON HUBERT E •
291-5830
4119 WHITE COLEMAN D • 293-6437
4120 SCHINDLER JOHN W •
293-1562
4125 GREY VIRGINIA C MRS •
291-9430
4126 LOFTUS GEOFFERY A •
293-0719
4131 SCHANZ RONALD L •
4132 VACANT
4137 LANDIS GENEVA MRS •
291-7956
4138 MILLER BARBARA MRS
---FALCON DR ENDS

441
EVERETT ST -FROM WHITE RIVER
WEST 1 NORTH OF MARKET

---ZIP CODE 46222
---BLOOMINGTON INTERSECTS
1432 TURPIN OSCAR C
1434 TURPIN OSCAR N 634-5734
1436 VACANT
1437 MELTON ROY • 636-1196
1438 VACANT
1440 THOMPSON THELMA
1441 VACANT

420
EVERGREEN AV -FROM 3504 FALL
CREEK PKWY NORTH

---ZIP CODE 46205
3504 EVERGREEN THE APTS
1 CHENEY EDW 923-9585

2 VACANT
3 HUSTON RUSSELL 926-6980
4 VACANT
5 POSTON L MARY
6 KISER ROBT J 923-8812
7 SMITH OLLIE 923-5783
8 BOTTOMS MARGT 926-0789
9 LEWIS MILAN
10 KENNEDY J
11 ADAMS G
3512 NO RETURN
3520 BENNETT JIM JR • 925-3781
3526 IRVIN CLAUDE S • 923-1144
3527 SMITH CATH •
3531 BYLAND GEO F • 926-3717
3532 YOUNG CHARLIE • 926-1987
3535 JEFFERSON RAYMOND •
925-9979
3545 KENNEDY ROBT •
3548 APARTMENTS
1 BROWN PENNY 925-4989
2 VACANT
3 NO RETURN
4 VACANT
3553 COLEMAN RUTH B MRS •
926-6583
3555 BOATRIGHT LILLARD •
926-3079
3557 ANTLE CLIFTON
3565 REA JOHN
3567 VAVANT
3571 WILSON MARY K MRS •
926-6523
3575 FLORENCE APARTMENTS
926-4047
1 NO RETURN
2 WHITE HOWARD C 923-2852
3 MAYOR WM A
4 WILSON RONNIE
5 VACANT
---FAIRFIELD INTERSECTS

451
EVIOSN ST -FROM 1535 PROSPECT
SOUTH TO ORANGE

---ZIP CODE 46203
1119 MIDWEST FIRE & SAFETY
EQUIP CO INC (ANNEX)
632-9337
1120 HILARIDES ROBT E •
638-3624
1121 WARD WM D • 638-6772
REAR GOOCH GEO
1124 DURHAM FRANKLIN M 637-7618
1125 ROUTIN JAMES
1128 NO RETURN
1130 SHIPLEY ANN F MRS •
638-4606
1131 WHEELER EUG N •
1132 SCHWAB PEGGY W MRS •
638-9966
1133 MARSH DREN •
1136 VACANT
1137 LOWES JACOB G • 637-7824
1140 MAISEN CATH MRS • 637-2036
1141 TOLLE VIOLA N MRS •
632-0280
1144 STUCK JERRY 636-3886
1145 HUST JACK D • 638-1177
1146 ADAMS JOY
1148 MOLLOY JOHN • 631-9711
1149 SMITH OSCAR • 637-9856
1152 MC CORMACK CLYDE S •
632-8643
1153 PALLIKAN RONNY 637-4243
1156 RUSIE CHARLES 637-9632
1157 LOGAN CECIL 631-0827
1158 YOUNG BRUCE E
1201 TRIMMER DENNIS A 638-6676
1202 PICKERELL DAVID
1203 SCHNEPP HARLEY H 637-5167
1204 STARK BOBBY
1206 ELLIOTT RAYMOND R JR •
1209 DULEY C LORENE • 632-1786
1210 FOSTER LYNDLELL H •
632-7898
1214 RIGSBY EDW •
1217 WRIGHT CLAUDE C
1218 PASSWATER JOHN W •
636-7067
1221 HARDING SAML 638-3997
1222 GREEN DALLAS W • 634-5930
1223 BRIDGES PAUL R •
1225 BOWLING MARY E MRS •
632-8951
1230 KATTAU FRED J • 631-9478
1231 SOMMERS HELEN D MRS
637-0152
1233 LUNN BEVERLY E MRS
636-8354
1236 OTTINGER BOB
1237 KNOLLES JAMES
1238 SLINKER DAVID S

465
EWING ST N -FROM 3600 E
WASHINGTON NORTH

---ZIP CODE 46201
4 BREEDEN BLANCHE B • 359-3911
8 GROVES MEREDITH H 357-9349
12 WHITVER VIRGINIA A
16 CRIST WE E • 359-7885
20 SHORT JAMES D

21 GARVER EDITH L MRS •
359-6804
23 NO RETURN
24 SPARROW CECIL G • 356-0526
25 NO RETURN
28 EUBANK G DALE • 357-3675
29 CAVENDER EARL
31 BYRUM WM O • 356-9491
32 VACANT
33 MC CLURE RALPH W • 356-2254
36 MILTON DAVID •
37 RICHARD ALF F • 259-3776
40 MOORE LILBURN • 356-9915
41 WALKER WM R 357-1231
43 VACANT
44 HUNTER FREDK H • 356-2085
---OHIO INTERSECTS
45 MORRIS MARY N MRS 359-1781
47 FULLER LUTHER
48 WHEELER BEAUREL • 359-6711
49 SANDERS VIRGIL 353-1264
51 KIEFFER JESS J 357-5170
54 GRIFFIN THOS F • 357-9606
55 ROBINSON LARRY R 356-0743
56 WARREN JOHN C • 359-5008
57 SPELLMAN MICHL • 359-7316
58 BELCHER CHARLES W 359-6744
59 UTLEY MERRIL L 353-1959
61 BILLYMYER F C MRS 353-0083
62 LADFORO CAROLYN S MRS
64 NO RETURN
65 MULLERY HARY B MRS 359-6143
66 MASSINGALE JACK I 359-1195
69 BLACK RONALD L 356-3384
71 TUTTLE LLOYD E • 359-1954
72 MORTON EDDIE A • 356-1040
73 KELLY WM C 357-7096
75 DEARTH GERRY L 353-0357
76 GENTRY NADMI N • 357-1489
77 SCHENCK VERNON D • 356-9535
78 VACANT
80 JIELSEN JAMES C • 359-0827
81 PITLIE CLARENCE • 353-2838
83 VACANT
85 VACANT
87 MULLIN JOHN 356-3190
88 RICHE JAMES
88½ VACANT
89 DEARTH TIMOTHY E 356-0688
90 MOISTNER ROBT 357-7289
91 TOOL SHED (WHSE) 356-6363
94 BRISTOW ROBT E • 356-1831
98 VACANT
---NEW YORK INTERSECTS
---9TH INTERSECTS
901 KENNEDY ROBT M • 631-8953
902 SMITH DONALD W • 637-4792
904 NICHOLS RUTH L MRS
905 HAMILTON NORMA J •
906 NICHOLS JOHN W • 634-1108
909 NO RETURN
910 TURPIN DALLAS 638-2079
911 POLAND MADELYN S MRS
636-6043
914 CASSIDY FRANK J 638-2010
915 BOWMAN MILDRED K • 638-1906
916 KIMBERLIN MABEL B MRS •
917 CHAN C
918 VACANT
919 HOOD INEZ 631-1555
921 STORER GARWOOD E • 631-9584
924 VACANT
927 MELVIN WM R
928 BLACKMIER RUSSEL D •
631-2302
929 SEXTON MINIFEE
931 SOWERS BARBARA E 637-3743
933 MELVIN PAUL
934 NICELY JOSEPH H • 632-7996
935 PINE EVA D MRS
936 HUGHES ALVIN J • 631-7802
937 PARKER JOHN
939 NO RETURN
940 DENNERLINE FLOYD R 637-9243
942 GISLER BENJ H • 638-3893
945 MC CLANAHAN EDW F •
637-9907
946 WILLIAMS CLARENCE •
947 MC KNIGHT HOWARD W •
637-7477
948 ALDENDDORF JOY M
949 MITCHELL DANL
950 BAKER HARVEY M • 631-7051
951 MEEKS JOE
955 CARELLI FRANK R • 636-8462
956 HAYES JOSEPH S • 639-9872
959 PLASKETT NELLIE J MRS •
636-9086
960 VACANT
962 MERTES RICHD 638-3865
965 SWAIN PAUL • 636-4975
967 GARY ORA C • 636-9814
977 WOOD WM C 631-7106

469
---10TH INTERSECTS
1015 DERBY JOHN P
1018 BEARD HUGH M • 638-5191
1020 HALL C L 639-1687
1021 WHEELER H DANL 631-4961
1022 FICKLIN JERRY E •
1023 MC KINNEY HATTIE V MRS
1025 WINEINGER PHILLIP •
1026 HAWORTH LEVI G • 638-5846
1027 PARKER HERBERT L •

1028 FICKLIN GOLDIE MRS •
638-5228
1030 MARSHALL LAWRENCE G •
638-7930
1031 RIDGE JAMES
1035 MC COLLY EVAN L • 638-4829
---11TH INTERSECTS
1102 RAY CLARENCE L • 638-2038
1103 THOMPSON ESPA G MRS •
632-5888
1105 LIME KENNETH L 636-6326
1106 FRAZIER WM •
1107 MONTGOMERY CLARENCE M
1111 WETZEL PAUL W • 638-1747
1112 JACOBS JACK E • 631-1973
1114 WEST PAUL A • 632-1677
1115 LAMBERT ALBERTA J •
637-8260
1117 REINHARDT ROBT T •
638-3047
1118 FOSTER THOS • 637-6660
1121 VACANT
1122 MOORE FRANCES 631-8171
1123 GARRETT CARL K
1125 PATTERSON ROBT H •
638-0026
1128 SMITH JAMES L • 636-0722
1129 EDWARDS LELAND • 631-6566
1132 NEUHAUSEL DONALD W •
631-3360
1135 POWELL EDW •
1136 PROCTER CLAYTON • 635-4460
1201 VITA EDITH MRS • 638-0312
1202 HERMAN SIDNEY D 639-1206
1205 PENNINGTON HUGH • 631-7788
1207 MC CORMICK CHARLES
1208 NO RETURN
1210 PUNTARILLI PAULINE •
1211 KENNEDY CHARLES G •
631-0815
1212 CLANCY DONALD J • 632-6681
1215 MC FARLAND JUANITA S MRS •
638-5213
1216 NO RETURN
1217 PACKARD FRANK A • 636-8196
1218 GILLASPY STEVE T •
638-8296
1221 URBERTO JOSEPH
1223 WIENKE ESTHER M MRS •
636-7635
1224 NO RETURN
1225 NO RETURN
1226 CALDERHEAD DAVID N •
638-0807
1227 VACANT
1229 HARDISON JEWEL H •
632-7025
1234 HODGES HELEN G MRS •
638-5440
---13TH INTERSECTS
1301 NO RETURN
1302 HARNISH JACK R • 637-3729
1307 KENWORTHY CARL E •
632-5203
1308 HOTZ ROY J • 638-5793
1310 BRAND E A 637-6769
1311 SMITH O EARL • 631-0978
1314 RITTER WM S 632-9255
1315 RICKETTS ELIZ E MRS •
636-7686
HUNT GLADYS F
1316 MC COY LOUIS
1320 EDWARDS GARELD •
1321 EDWARDS RICHD W 631-4942
1323 BROWN VIOLA W MRS •
634-6612
1325 GOODWIN JAMES A REV
637-8216
1326 WALTON CLARENCE E •
636-9516
1329 CLINGERMAN WILFORD M •
638-4180
1330 BRENER MARY C MRS •
638-6271
1331 REED BERNICE 632-9866
1333 JOHNSON MARGT MRS
1334 POPE PHILLIP A DRY WALL
CONTR • 634-3341
1335 VACANT
1337 MEYER ERMA G MRS •
632-5851
1338 HENDRICKSON ELSIE MRS •
1341 VACANT
1345 MITCHELL LINDA L MRS
1345 SILENCE JACKSON G •
638-8786
1347 WILLIAMS FRANCES MRS •
632-3059
1348 BILYEU ROBT H • 637-0253
1348½ VACANT
1352 TROXELL JUNE C MRS
1353 TOMPKINS ELBERT • 638-3282
1354 VACANT
1355 LUCAS ROBT C • 632-4070
1356 GILSON JESSE B 631-1204
1358 MC KEE JAMES F •
1361 SPRINKLE ADDISON M •
636-9539
1362 MORFORD WALTER E •
632-3813
1365 JOHNSON JOSEPH F •
638-3051
1366 VACANT
1367 MAXWELL CHERYL A MRS
631-9088
1369 TROXELL JOHN E
1370 RILEY JAMES R • 638-5553

SHERMAN DR N 1970

CALL 639-3441 or 632-7307

COMMERCIAL PAVING 1702 S. HEISNER

283-3001

504 S. 4TH ST.

SHERMAN DR N--CONTD

104 VACANT  
 105 BROOKS EGIL C • 357-4390  
 106 HARRELL JOHN MRS 357-7686  
 108 BERRY MINNIE 356-1013  
 109 VACANT  
 110 PATTERSON JOHN K 356-7379  
 112 OYSTER ROYAL  
 114 MILLER ROBT E •  
 115 BILLMAN MARY A MRS •  
 356-3968  
 116 LOWE J V 353-0125  
 117 VACANT  
 119 VACANT  
 121 GREY B MARIE MRS •  
 127 ROBERTSON JOHN H • 357-3656  
 129 CURLETTE BEAUTY SALON  
 359-1070  
 ---E NEW YORK INTERSECTS  
 302 PARKER'S LOUNGE (PARKING  
 LOT)  
 305 PARKER'S LCVNGE INC  
 257-7501  
 307 SHERMAN INN APTS  
 1 JOHNSON F HOWARD  
 2 VACANT  
 3 KOUNS MADALINE MRS  
 4 VACANT  
 5 BROWN RICH D  
 311 MORRIS ROSCOE  
 315 GLENN DONALD S • 356-5333  
 318 VACANT  
 319 NO RETURN  
 320 GATELY THELMA M MRS  
 356-6937  
 323 VACANT  
 325 NO RETURN  
 327 BOYCE NORMAN  
 329 OWENS CARL  
 331 RUNNER EDWIN E • 359-9950  
 335 PARKER PAUL B • 356-3543  
 339 CITY FIRE DEPARTMENT NO 12  
 357-4324  
 ---VERMONT INTERSECTS  
 415 MINOR DARIS O • 356-5262  
 418 GRIFFITH THELMA L MRS •  
 354-5778  
 419 VACANT  
 422 SMOCK JERRY G  
 423 ELROD CHARLES R •  
 424 VACANT  
 427 HERALD HUBERT D • 359-4122  
 428 MOWERY DORIS M MRS 357-1298  
 431 MILLER FRANCES M MRS  
 357-1967  
 431½ HALDEMAN KATH M MRS  
 432 VACANT  
 433 SKAGGS ROYAL  
 435 MEYER CLARA L • 357-6602  
 ---ROBSON INTERSECTS  
 439 VACANT  
 443 VACANT  
 445 BOGGS JACK D  
 447 VACANT  
 454 GERHARDT SHELL SERVICE  
 357-0550  
 ---E MICHIGAN INTERSECTS  
 500 R C A PARKING LOT  
 515 FISHER ROBT E DENTIST  
 357-2403  
 517 RAINEY FRANK H • 356-4629  
 519 VACANT  
 521 CALDWELL RANDALL 359-8954  
 531 BOOTH JOHN  
 533 CLABORN ROBT J 357-7044  
 YESKIE DONALD 359-8965  
 ---NORTH INTERSECTS  
 600 R C A HOME INSTRUMENTS DIV  
 ELECTRONICS 635-9000  
 601 BEST ART ENTERPRISES REAL  
 EST 359-1752  
 BEST ARTH B • 359-1752  
 601A SHEPPERD VIOLET MRS  
 603 PEDDIE ROBT  
 605 SHAW WM H • 356-1081  
 607 HARDIN ROBT E 356-5255  
 609 WARD DENNIS B 359-7304  
 611 VACANT  
 615 NO RETURN  
 617 CHADWELL HENRY JR •  
 619 VETETO LOUIS W • 359-1306  
 ---WALNUT INTERSECTS  
 703 VANUS EARL J • 356-7655  
 705 VACANT  
 709 NO RETURN  
 711 VACANT  
 715 HUCKLEBERRY L C 356-6141  
 719 SUTHERLAND BYRON E 356-3790  
 721 ELMORE RUE E MRS  
 ELMORE AGENCY REAL EST  
 357-1393  
 723 TAMES JOHN O 356-9250  
 725 JOHNSTON MARGT R MRS  
 727 JOHNSTON JOHN W • 353-0814  
 729 CHRISTIE MARSHALL G •  
 357-7300  
 733 SCHAEFER GLADYS MRS •  
 357-4033  
 737 BURRIS LESTER E • 359-6849  
 ---SAINT CLAIR INTERSECTS  
 800 R C A PARKING LOT  
 801 HOLSTEIN FLORA C • 357-5309  
 803 WEEKS JOHN W • 359-8933  
 807 CATRON CLYDE E • 357-1389  
 811 PITCHER EDW B • 357-9158  
 815 ROGERS EDNA O MRS •  
 357-2097

819 RIPPLETROP KENT M 356-0132  
 823 HACK SHERMAN A 359-6267  
 825 PURDUE ALTHA MRS • 356-5694  
 827 SHERMAN ARVIN P 356-0000  
 829 RICHARDSON RALPH  
 833 WRATTEN GEO R • 356-3808  
 837 RICHARDSON OMER L •  
 357-0207  
 841 THIEL RAYMOND G • 353-1613  
 845 RUNNER MARIE MRS • 353-0665  
 849 SMITH CAROLE 356-9337  
 ---9TH INTERSECTS  
 901 WEBBER HARRY E • 356-1697  
 903 MAGEE SHARON S MRS  
 904 SYLVESTER INEZ F MRS  
 357-5662  
 906 VACANT  
 907 HOBBS MARILYN A MRS  
 357-4439  
 909 NO RETURN  
 911 BROOKS FLORENCE M MRS •  
 359-0683  
 913 BRINER CHARLES H 356-8976  
 915 KINDRED LOWELL B • 357-9077  
 917 PHILPOT STELLA  
 919 KINGERY ELMER O • 359-3689  
 923 SHINKLE WM • 359-2292  
 927 VACANT  
 929 VACANT  
 931 MINDACH JOYCE A MRS  
 359-2083  
 935 DUNFORD EUNICE B MRS  
 356-9315  
 939 GALLION JERRY  
 939½ VACANT  
 941 VACANT  
 941½ SACCO KENNETH J  
 943 VACANT  
 949 WELSH VIOLA A MRS •  
 356-8431  
 951 DALE RICK  
 953 CARLOCK WM E 356-7929  
 955 BANISTER ANN M •  
 959 GRUBBS WM H •  
 486  
 ---10TH INTERSECTS  
 ---11TH INTERSECTS  
 1213 BORDEN INC 353-1471  
 ---13TH INTERSECTS  
 1313 BUNGALOW INN 356-3535  
 ---14TH INTERSECTS  
 1401 STRICT SIGN ART CO  
 356-2126  
 1410 NO RETURN  
 1424 NO RETURN  
 1425 PRECISION ENGINEERING CO  
 INC TOOL MFRS 359-5335  
 1433 MASTER BODY SHOP CO AUTO  
 REPR 357-1176  
 1451 SHERMAN AUTOMATIC PRODUCTS  
 SCREW MACH 356-7345  
 1499 LEASEWAY OF INDIANA INC  
 TRANSPORTATION LEASING  
 359-0304  
 UNIVERSAL LEASEWAY SYSTEM  
 INC TRUCK LEASING  
 359-5459  
 ---15TH INTERSECTS  
 1502 O'HARA FRANCES E MRS  
 631-3431  
 1506 WILSON SHERMAN A •  
 634-8764  
 1524 HESTER JAMES L • 631-1286  
 1528 ROBERSON CHARLIE 639-9702  
 1530 EVERSMAN ROMAN  
 1532 HORD DRA E • 637-4766  
 1536 VACANT  
 1557 MADDEN JOHN J  
 MANUFACTURING CO FURN  
 356-2431  
 ---16TH INTERSECTS  
 488  
 1701 BEASLEY INDUSTRIES INC  
 357-1780  
 BUCKEYE TORNADO ENGINE CO  
 357-1780  
 F & B MFG CO 357-1384  
 WATSON J W CO 357-1384  
 AERO-ROOT-O-MATIC SEWER  
 SERVICE 634-4844  
 ARROWN LAWN MOWER SERVICE  
 632-7128  
 1725 HICKS JACK & ASSOCIATES  
 KITCHEN EQUIP 359-9605  
 MARSH FURNITURE CO (WHSE)  
 359-9605  
 WOOD-CRAFTER'S SUPPLY  
 CENTER HOBBY MATLS  
 631-5603  
 1801 KAVANAUGH SUPPLY CORP WHOL  
 PLMB & HTG 357-8605  
 2005 ENGLEHART SOFTBALL CORP  
 STADIUM,  
 ---21ST INTERSECTS  
 2115 SHERMAN DRIVE-IN MARKET  
 PRODUCE 547-3347  
 2120 SUNSHINE BISCUIT CO  
 546-0141  
 2131 ZAMM SPECIALTIES CO MACH  
 SHOP 547-3426  
 2151 WILBERT BURIAL VAULT CO  
 INC 547-1387  
 2158 STANDARD PAINTS INC MFRS  
 PAINT 546-1561

506

2169 ELLIOTT EQUIPMENT CORP AIR  
 COMPRESSORS 545-5854  
 2182 BRANHAM EARL E • 546-0320  
 2185 STEEL SALES CORP (BR)  
 546-1535  
 2190 WALKER'S CLEAN UP AUTO  
 WASH  
 ---22D INTERSECTS  
 2202 MILLER JAMES C 546-0466  
 2205 NONFERROUS PRODUCTS INC  
 545-4387  
 2206 POOLE COA T •  
 2214 HAWKINS HAROLD 545-0513  
 2222 RAINEY FOSTER W • 546-0281  
 2226 ANDERSON MARY S 547-9304  
 2230 DAILEY HERMAN B  
 2231 DENNY'S BODY SHOP AUTO  
 BODY REPR 546-8349  
 2234 VACANT  
 2238 DENT ERSIA MRS  
 2300 INTERSTATE LUMBER CO  
 546-6400  
 2302 VACANT  
 2304 LOWE SAML W 546-2834  
 2306 VACANT  
 2310 PAGE LORAL  
 2314 JONES CHARLES D 546-7853  
 2318 INDIANAPOLIS POWER & LIGHT  
 CO (SUB STA)  
 ---MASSACHUSETTS AV INTERSECTS  
 ---MASSACHUSETTS AV INTERSECTS  
 ---PENN-CENTRAL CROSSSES  
 2350 SHERMAN BAR 547-5011  
 2352 VACANT  
 2356 CAL-NAR BEAUTY SHOP  
 545-3016  
 TU YOUR DOOR PIZZA  
 CATERERS 545-1581  
 2403 THOMPSON & SON TEXACC  
 SERVICE STA 547-4382  
 2406 BURGER CHEF 545-2960  
 2407 DOG HOUSE THE RESTR  
 546-7834  
 2418 BARNES HOBART • 546-6628  
 2422 LIBERTY LOAN CORP (BR)  
 547-3591  
 2426 GATO DIANE  
 2430 VACANT  
 2435 MERCHANTS NATIONAL BANK &  
 TRUST CO OF INDPLS  
 547-3481  
 EXCELSIOR LAUNDRY &  
 CLEANERS INC 547-8863  
 SWAN'S RECORD SHOP  
 545-4552  
 OSCAR'S LIQUORS INC  
 547-5344  
 SPEED QUEEN FABRIC CARE  
 CENTER 546-0939  
 SYDARD GROCERY CO  
 HILL BROS SELF-SERV SHOES  
 STORE NO 55 545-5660  
 GENERAL FINANCE LOAN CO  
 545-2465  
 HOOK DRUGS INC (BR)  
 545-9144  
 ---25TH INTERSECTS  
 2501 ROSELYN BAKERIES INC STORE  
 NO 17 545-9036  
 2502 BRIGHTWOOD ENCO SERVICE  
 STATION 546-0560  
 2505 SHERMAN DRIVE-IN THEATRE  
 545-5752  
 2507 UNITED OIL SERVICE INC GAS  
 STA 546-0514  
 2518 ROBO-WASH CAP WASH  
 546-0716  
 2524 BAUCOM MILLIE A MRS •  
 546-6976  
 2530 SWISHER IDA L MRS •  
 546-7827  
 2534 HARVEY HAROLD M • 545-0476  
 ---26TH INTERSECTS  
 2601 MIDWESTERN TERRAZZO CO  
 TILE MFRS 547-5424  
 2602 MC GILL DAVID C  
 2606 WARD LOUISE MRS • 546-5855  
 2610 LEHMAN FRANCES U MRS •  
 546-0312  
 2614 WOODS CLYDE W • 546-5097  
 2620 HOOSIER BAIT & TACKLE  
 546-2876  
 2625 HART'S AUTO STORE 546-2413  
 HART'S USED AUTO PARTS  
 547-7375  
 2626 PLUMMER ELMER E 545-3044  
 ---26TH INTERSECTS  
 2630 EARLES WM 546-2283  
 2704 BRINKMAN FREDK H •  
 546-5947  
 2710 NOBLE FARVEL C PNTR •  
 545-3619  
 2715 MEDLEY WALTER G • 545-5661  
 2721 KNAUS RALPH L • 546-5290  
 2725 ALLEN CORDELIA MRS •  
 546-2666  
 2728 INDIANAPOLIS LODGE NC 318  
 (K OF P) 547-8569  
 2729 FORTNER DONNA MRS  
 2730 NAPIER HOWARD 545-5115  
 2730½ UHL'S JACKIE 546-4221  
 2732 TOLER G FRANK 547-3012  
 2734 HIMMAN BLANCHE W 546-3114  
 2736 ALLEN JUNE MRS 545-6897  
 2737 JUSTUS JAMES O 546-4108

2744 MEULEN MYRON R • 546-4460  
 REAR VACANT  
 2745 SAINT GEORGE'S SYRIAN ORTH  
 CH (RECREATIONAL HALL)  
 2746 DAVIS EUG 547-5117  
 2748 CLOTT EMMA T MRS  
 2750 LILLARD WM  
 2752 CHURCH HOWARD M 546-5684  
 2754 EDWARDS LULABELLE MRS •  
 546-8720  
 2756 MAXFIELD WM G 546-8948  
 2760 MC CURRY MARY MRS 545-1068  
 2761 BRIGHTWOOD BAPTIST CHURCH  
 546-0015  
 ROGERS DEXTER REV 694-3843  
 ---28TH INTERSECTS  
 2801 ANTIQUES 545-7934  
 2802 HOOSIER TV AND RADIO  
 SERVICE (BR) 546-3898  
 2805 VACANT  
 2807 VACANT  
 2810 WELLS PAINT & METAL SHOP  
 AUTO REPR 547-3700  
 2811 VACANT  
 2813 NO RETURN  
 2815 LUCAS MAURICE S •  
 2824 BRIGHTWOOD LODGE NG 655  
 (IOOF)  
 NEOLA LODGE NO 362 (IOOF)  
 2827 NO RETURN  
 2830 S P (BRIGHTWOOD STA)  
 546-2030  
 2831 VIBBERT ELVIE  
 2835 VACANT  
 2839 LEWIS JOHN • 545-4821  
 REAR VACANT  
 2845 SPARKS ROBT A • 546-9510  
 2846 DESCH GEO H UPHOL  
 546-8623  
 2849 CRANE ARTH B •  
 2851 LENIOP JOANNA M MRS  
 547-8940  
 2856 GRAHAM BARNEY 546-2920  
 2857 VAN OSSOL WAYNE H •  
 545-7798  
 2862 KINNEY EUG 545-8295  
 2864 PEARL ALLIE T • 545-7070  
 2865 MC GUIRE BURRIS • 545-5643  
 2868 VACANT  
 2870 PEARSON RUTH MRS •  
 547-6937  
 2871 MC COY SAML A • 546-6948  
 2900 JEFFERSON FORD W •  
 546-6055  
 2901 PORTMAN RICH D  
 REAR VACANT  
 2902 LOUDEN SED L • 546-5007  
 2905 PHILLIPS RUFUS A •  
 545-4890  
 2908 OSBORN IRENE MRS •  
 546-6197  
 2911 VACANT  
 2914 BLAKE JAMES E • 545-7784  
 2915 HARPER M ELLIS • 546-7145  
 2917 PROCTOR HERBERT •  
 2919 CROWLEY WM • 546-5338  
 2921 VACANT  
 2922 MESALAM ELIZ MRS •  
 546-4285  
 2923 KILBURN FRANK 545-5445  
 2926 LOVELL JULIETTE A MRS •  
 546-6171  
 2930 SLOCUM ROBT • 547-6438  
 2934 MAJOR VERL 546-8272  
 2940 BENNETT BESSIE M MRS •  
 546-5783  
 2944 SOFSAPRA FIVE MINUTE CAR  
 WASH  
 2947 SEVEN-ELEVEN SUPER MARKETS  
 INC 546-5791  
 2956 F & A EXPERT CLEANERS  
 545-5833  
 HAYES ANDREA MRS  
 2957 NETTIE'S STUDIO OF HAIR  
 DESIGN BEAUTY SHOP  
 546-0058  
 2959 CALDWELL'S BARBER SHCP  
 2961 SO-KOLD REFRIGERATION REPR  
 & SERV 546-7124  
 2963 HILDEBRAND #W L PHYS  
 546-1441  
 2964 PING DRAPERY & CORNICE  
 SERVICE 546-6088  
 2965 BEST ROOFING & REMODELING  
 547-5444  
 2969 CROSS TOWN PIZZA 547-2095  
 2972 HOMEWAY FURNITURE 547-1900  
 ---30TH INTERSECTS  
 3001 DAISY DAIRY BAR  
 3002 VACANT  
 3003 VACANT  
 3007 SWEETHEART BAKERIES  
 546-7385  
 3020 LOVE MOTORS USED CAPS  
 547-4492  
 3030 DIMICK'S INC CLC CLN  
 547-9558  
 3036 ROBERTSON AUTO SUPPLY INC  
 545-1217  
 3040 MANOR FURNITURE &  
 APPLIANCES CC 547-3531  
 3044 COIN METER INDIANAPOLIS CO  
 RENTALS 547-9069  
 3050 CUSTOM DRAPERY DESIGN  
 545-2119  
 3054 JENKINS ODIE • 546-9463  
 3058 TOUMEY LEONARD • 547-0888

KEALING AVE N 1964

246

KANSAS—Contd
242 Carter Avo T Mrs ME9-1078
243 Bastin Paul W ME9-4824
244 Cornett Edmund C
246 Miller Howard M
Senate av intersects
304 Osterline Chas jr
325 F&F Trucking Co Inc ME7-5397
Alabama Hwy Exp ME7-1730
Capitol Frt Lines ME9-4014
338 Cebuch Edw W ME2-6857
343 Smiley Russell ME8-8837
350 Lafayette-Indpls Transit Co
ME7-1348
West intersects

KAPPES—From 1801 Oliver av south
702 Chandler John H Rev ME1-8772
703 Williams Chas E ME9-7998
706 Wright Jas H ME7-3776
707 Gray Leroy E ME7-0982
710 Rodgers M Clark ME6-7442
711 Froella Saml F ME2-8862
714 Shaw Ronald J ME7-6894
715 Hurt Wm T ME1-1225
718 Graves Donald Jr ME7-1728
719 Earle Alf B jr ME6-2714
722 Bernard Troy E
723 Gibson Clarence H ME7-4062
726 Nickolas Guy W ME9-2935
727 Jones Walter T ME7-3051
730 Strickland Geo R ME2-3728
731 Franklin Muriel E ME7-5092
734 Henthorn Henry A ME8-9348
735 Shew Franklin J ME2-0674
738 Lehman Dorothy J Mrs ME8-6562
739 Litz Chas M ME8-9453
742 Bock Richd F ME8-3470
743 Finley Robt D ME8-7857
746 Stevens Edith Mrs ME7-9020
747 Harrison Homer C
750 Hutton Harry O
751 Marsh Ernest O ME6-2026
754 Limp Clarence V ME2-8950
755 Smith Wm F ME6-9225
758 Hutton Kenneth
759 Bear Jos T ME7-4555
McCarty intersects
801 Scott Leonard M ME8-8089
802 Campbell Clarence W ME6-0732
805 Craghead Clyde I ME1-4851
806 Dulla Chas
809 Bough Richd L ME1-6189
810 Bridges Vivian J Mrs ME2-7081
813 Kattman Wm O ME7-9705
814 Frazier Shellie L jr ME3-1662
817 Kennedy Eura N ME6-1260
818 Harmon Arlie E ME2-1136
821 Thompson Walter C
822 Bowman Ralph O ME2-9882
825 Hanna Dale W ME6-6305
826 Kivett Harold L ME6-0998
Ray intersects
Standard av intersects
Willkins intersects
1101 Rush Roger H ME1-1067
1103 Lindsey Kenneth ME2-9839
1105 Snyder Maureen B Mrs ME2-2235
1107 Williams Kay O
1108 McKay Mamie L
1111 Turner Jos A
1133 Plunkett Donna C Mrs ME8-3869
1138 No Return
1135 Loftus Edw M ME8-1003
West View dr intersects
37A
Morris intersects
1207 Vacant
1209 McHenry Otto L ME1-7687
1215 Green Wm F ME2-1291
1219 Goff Richd B
1221 Edwards G Paul ME2-1178
1225 Streamlow Lawrence E ME7-9507
1227 Wilham Roy G ME2-3065
1231 Neal Alex ME2-5788
1234 McKinney Lori
1235 Roberts Chrldoc ME8-6662
1237 McGraw Herbert W ME8-4638
1238 Vacant
1239 Boatman Ida E Mrs ME2-4861
1240 Franklin Eliz Mrs
1241 Raine Geo P ME7-4891
1244 Lewis Wm P ME6-5742
1248 Howard Harland H ME8-0083
1249 Massey Harold L ME7-2008
1249 Vacant
1253 Earles Earl ME2-5037
1255 Keehn Ruby V Mrs
1256 Middleall Wilbur H
1259 Carter Dennis E
Lambert intersects
1306 Burris Chester
1310 Dooms Minnie Mrs
1313 Knight Florence M Mrs
1314 Vacant
1315 Dooms Lois A ME6-9105
1316 Bain Edna
1317 Ingram Wilderene M ME6-1630
rear Strawser Berdella Mrs ME4-7874
1318 Miller Blanche Mrs ME6-3773

1319 Froman Chas
1321 Heckler Lawrence E ME6-1714
1322 Sommerville Ruth Mrs
ME2-8998
1323 Blevins Walter W ME7-4845
1325 Miller Wilberta B Mrs
ME2-4815
1326 Trammel Mack W
1327 Hunt Virgil S ME1-0431
1329 Hatcher Jas D ME1-1039
1330 Oberfell Alice Mrs ME2-3988
1331 Gray Virgil S ME7-6531
1333 Miller Wm B
1334 Froman Chas O ME8-4659
1337 Faulkner Ralph ME2-8168
1338 Lynch Ann ME8-4495
1341 Smith Henry L
1342 Moore Chas A
1343 Smith Dallas J
1345 Hadley Theo ME7-5616
1346 Collins Jos R ME2-9830
1349 Hofmann Eliz T Mrs ME2-5903
1350 Heid Harold E
1354 Greenwell John W contr
ME1-1167
1357 Nicholas Josephine C Mrs
ME2-8723
1358 Fox A Bert ME2-9874
1358 1/2 Poteese Wayne
1364 Smith Glenn H contr ME5-4181
Howard intersects
1407 Higgins Henry ME1-3470
1407 1/2 Vacant
1412 Humphrey Nathan N ME7-0289
1413 Cobb Marie H Mrs ME8-8651
1414 Vacant
1417 Waters Leanna Mrs ME8-5959
1418 Hearn Mabel Mrs ME7-6944
1420 Wesley Helen Mrs ME7-1860
1421 Mitchell Isaac H ME2-0388
1425 Dowdell Nath ME2-9825
1428 Holliday Lila M Mrs ME7-8604
1430 Young Claude F ME7-5662
1432 Riggins Otis J jr contr ME6-2970
1433 Shively B Ruth Mrs
1436 Whiteside Alice O ME1-8919
1437 Potter Pat ME1-7278
1440 Smiley Alonzo T ME7-2121
1441 Austin Theo R
1443 Vacant
1444 Vacant
1445 Smith Abr ME1-6154
1446 Eatherly Hubert jr ME2-2829
1448 Wilson Harold O ME8-1873
1449 Vacant
1451 Giddens Jennie M Mrs ME7-2882
1452 Palmer Jessie L Mrs
1456 Wearren Ardith O ME4-2500
1459 Smith Urban L ME8-1667
1469 First Bap Ch of West Indpls
Miller intersects
1510 White Houston C ME8-1823
1513 Crawford Cecil jr ME4-1948
1514 Vacant
1515 Potter Mabel M
1516 Vacant
1519 Cole Kenneth M
1520 Faulk Geo L
1521 Wheeler Theresa Mrs
1524 Powell Mary A Mrs ME7-0224
1525 Foster Bettie L Mrs ME7-9533
1526 Smith Marvin
1528 Sutherland Ernest L ME2-5002
1529 McPherson John W ME7-5737
1530 Cheatham Clara Mrs ME1-8933
1531 Woody Eva L ME6-4269
1533 Calvert Thomas D ME8-8952
1535 Hicks Bobby E ME8-1907
1537 Frost James J
1539 Mays Malta Mrs
1540 Taylor Wm H jr ME2-9052
1542 Doris Bobby H
1544 Vacant
1546 Stallsworth Clarence O ME7-4212
1549 Robinson Leo L
60A

KARCHER—From 1620 S Meridian east
to Union
14 Wildrick Leo ME1-7387
15 Vacant
17 Murray Wm J
18 Vacant
19 Quinlan Ralph S ME7-7696
21 Ott Geo
22 Ott Jas F ME1-8848
23 Hulett Walker O ME1-5221
25 Davenport Eug
26 Bellmore Harry
27 Scott Julius ME2-7012
29 Spry Earl O ME8-1096
30 Underwood Eliz ME7-7592
31 Hulen James
33 Fink Marie C Mrs ME1-6789
34 Priller Alf ME7-7047
35 Parsley Randall
37 Rugenstein Mamie Mrs ME7-6774
Union intersects
38C
KEALING AV N—From 3700 E Washing-
ton north
3 Crouch Mary F Mrs FL6-1698

7 Dicus Richd W
19 Ellice Marcum A FL7-7527
20 Simon Elmer E
22 Vaughn Jerry W FL6-0643
24 Dolby Jas E FL8-8653
25 Jordan Bernice I Mrs
26 Hudson Henry G FL6-7463
27 Euning Henry F FL8-6208
28 Campbell Morton W FL8-8869
30 Howstetter Ralph FL9-6695
33 Corum Margt H Mrs FL7-3278
34 Stoy Evelyn M FL6-3954
35 McNeff Shonnett L FL7-9900
35 1/2 Vacant
38 Boardman Franklin R FL8-0376
39 Long J Chester FL7-1227
41 Thompson Ina Mrs FL7-5084
42 Muterspaugh Lloyd E FL7-6415
46 Rogers Edgar L FL8-0758
47 Hows Bertie J FL8-0758
50 Garman Nolan S FL7-3477
51 Stimpson Edna M Mrs FL7-1561
54 Doyle Edw D FL6-0616
55 Hanks Everett A FL3-0105
57 Vacant
58 Johnson Allen R FL6-0523
59 Batton Franklin H FL6-2898
61 Fox Robt E
Market intersects
101 Love Eva Mrs FL6-4306
102 Jones Edgar L FL6-1988
105 Jacobs Chas E FL9-2772
106 Benson Wallace F FL9-1440
107 Bruce Richd E FL3-0374
110 Ramsey Forrest J FL6-7148
111 Coleman Carlos E
114 Lead Jerry E
114 1/2 Welch Essie Mrs
115 Rowell Edwin O
117 Weaver Josephine Mrs
118 Funke Caroline Mrs FL7-2610
122 Goodnight H Mchel J pntr
FL7-1919
126 Shelley James H
130 Mosherrose Thos FL7-9975
134 Allgood Glen F FL8-2878
138 Flory Jack J FL7-3929
New York intersects
310 McQueen Lewis T FL9-2753
311 Vacant
316 Jump Homer L
318 Seeman Wm
321 Rowbridge Jack A
322 Thomas Art E FL6-1901
323 Eckler Keith A FL7-7311
325 Beane Joseph
327 Benninghauf Chas R
Vermont intersects
402 Ward Donald
404 Vacant
406 Christopher Lawrence A FL9-0330
408 Wright Emmett Z FL6-5995
410 Brandon Richd E FL7-4898
412 Vacant
414 Collicott Grace D FL1-9355
418 Clark Elbert FL3-0888
418 Stallings Jas E FL7-7872
419 Wsyong Richd B FL9-5781
420 Berger Mary E FL6-0047
421 Lowe J V FL3-0125
424 McCann Arth C
428 Robertson Wm T FL7-7844
Robson intersects
432 Schmidt Francis J FL7-4933
440 Mull Mary Mrs
442 Cooper Geo FL6-0017
443 Rumsch E FL3-0984
444 Archibald Geo D FL7-4920
446 Vacant
448 Turner Elmer A FL7-4096
450 Prigger Richd H FL7-9846
452 Mueller Alma M Mrs FL9-0572
460 Bybee Earl R FL3-2220
Michigan intersects
503 Judd Frank M FL9-1407
507 No Return
511 Vacant
North intersects
Walnut intersects
9th intersects
904 White Jerry
908 Dennis Rita Mrs ME7-5248
911 Centrist Excelsior Machy Co knife
mfr ME8-3171
912 Diggs Jas H ME8-8622
918 Heath Nellie Mrs
920 Harmon Adam L
925 Smett Harvey S ME8-2286
926 Mixel Shannon
928 Myers Chas L ME7-7503
929 Jerkin Sam W ME8-5865
930 Snyder Glenn C ME7-3946
931 Morgenthaler Jean Mrs ME9-2153
933 Mays Roger E
935 Brown Lee
936 Dennison Harold
937 Galloway Robt D ME5-6070
938 Clark Ralph W ME6-8665
939 No Return
940 Dwyer Mary E Mrs ME6-8911
941 Gaud Edith F Mrs ME8-9885
941 1/2 Qualls Marion H
943 Zeh Chas W ME6-8625

946 Carr Angie L Mrs ME6-5036
947 Grimes Floyd S
948 Zengel Alys D Mrs ME6-9326
951 Earle Wm G
952 Jones Helen H Mrs
955 Landers Geo A ME7-3865
956 Patton Lora L Mrs ME9-0183
958 King Myrtle M Mrs ME8-1969
960 Vacant
960 1/2 Linterman Zoe F ME8-8736
965 Perdew Evelyn M Mrs
34C
10th intersects
1015 Loffin Alonzo L ME2-8109
1016 Wright Willard I ME2-3084
1017 Blue Otto G ME2-0930
1019 Oberlies Harry W ME8-5771
1020 Cavalier Henry C ME2-4743
1023 Ludwig M Theron
1024 Lucht Chas J ME8-3726
1027 Miller Richd C ME8-5859
1028 Haas Edw ME1-4357
1032 Scanlon Minnie Mrs ME8-5614
1035 Curtis Fern H Mrs
1036 Creager Olga R Mrs ME2-4757
11th intersects
1101 Crooks Ralph B ME8-4868
1102 Davis Joseph M
1105 Woodridge Elmer D ME7-6452
1106 Reed Foster C ME1-0285
1109 Cook Mabel Mrs ME8-2051
1110 Stewart John M ME8-7741
1114 Stafford Iva M Mrs ME6-9302
1115 Smith Frieda Mrs ME8-5686
1118 Cors Chas W ME8-5629
1119 Satterthwaite Robt L ME1-1861
1121 Vacant
1122 Ramsey Edwin C ME7-7623
1125 Clager Harold R ME8-4860
1126 Harvey Warren W ME8-7065
1129 Miller Ralph H ME8-6160
1130 Gronauer Fred W ME8-4695
1130 1/2 Carr Laura S
1133 Vacant
1133 1/2 Kelly Wilbert ME7-4613
1134 Wakeland Harold E ME6-7915
1201 VanAtta Robt
1202 Whittaker Wm
1206 Gordon L Earl ME6-9616
1207 Lotz Wm N ME1-4915
1209 Matlock Carl J ME8-0560
1210 Vacant
1214 Dutton Marie Mrs ME8-3288
1215 Vasil Louis ME8-5079
1217 Stevens Clinton ME2-8885
1218 Calloun Bursell ME8-1841
1221 English Jas O ME8-5683
1222 Parker Betty A Mrs
1225 Spencer Otto ME8-2806
1226 Huber Gerald
1229 Knight Richd L ME7-7406
1230 Enright Robt W ME8-5768
13th intersects
1303 Gary Harris K ME9-2235
1306 No Return
1307 Holland Edwin R ME1-1722
1310 Kasting Lucy K Mrs ME8-5716
1311 Fulner Paul E ME8-2161
1314 Saylor Dewey
1315 Sawyer Dora S Mrs ME1-5377
1316 Miller Henry H ME1-5377
1318 Bechtel Opal E Mrs ME1-1743
1319 Johnson Cyril M ME8-5052
1322 Smith Howard B ME8-9487
1323 Stewart Eara K ME8-3815
1326 Davis Helen E Mrs ME8-8063
1327 Holman Roy B ME2-3698
1330 Nightlinger Nell M ME8-2225
1331 Leavelle Elbert O
1334 Vacant
1335 Thompson Raymond
1336 Fritts Martha L ME7-8115
1339 No Return
1340 Shannon Bertha M ME8-0394
1340 1/2 Vacant
1343 Gabbert Clifford G ME8-8073
1344 Rowland Archie W
1347 Bock Robt J ME6-3901
1348 Kolp Hoyt W ME7-9184
1351 Szentivanyi Joseph ME8-9712
1352 Lancaster Ronald
1355 Martin Jas M ME8-0742
1356 Vacant
1358 Thayer Jack
1359 King Ernest B ME8-6344
1360 Montgomery Robt L ME8-1756
1363 Shaner Carl S & Son pntr
Shaner Carl S ME1-3935
1366 Terry Philip M ME8-3812
1367 Tolvier Lela E Mrs ME8-0371
1368 Vera John ME8-4778
Newland av intersects
1403 Kuglry Donald ME8-4285
1404 Thomas Harry N ME8-7616
1407 Vacant
1408 Webb Robt H
1409 Baggdale Russell
1413 Baker Marion R ME8-7985
1414 StJohn Everett ME8-2925
1415 Whitesell Archie ME7-8255
1416 Cutshall Archie E ME8-8006
1418 Woodard Chas

TRAVEL WORRY FREE WITH U. S. A. C.

9TH ST E 1964

9TH E—Contd

**Olney intersects**  
 3514 Smitt's Radio & TV Serv @ ME7-4792  
 3516 Stewart Clarence E @  
 3518 Moore Wm E @ ME2-6902  
 3522 Pierce Glenn A @  
**Ewing intersects**  
 Kealing av intersects  
 Belt RR crosses  
 3724 Dickey & Son Mach & Tool Co ME6-2427

**Sherman dr intersects**  
 3810 Mann Max F FL7-3987  
 3811 Vacant  
 3816 Smith John W @  
**Bradley av intersects**  
 3925 Shorter Jas A @ FL0-0703  
**Carlyle pl intersects**

4817 Vacant  
 4810 No Return

5019 Mason Eldon D FL7-4052  
 5115 Ennis Fredk V @ FL6-0803  
 5110 Rowe Jerry C @ FL0-8356  
 5127 Kinsel John F @ FL7-9987  
 5131 Lichtenberg John M @ FL6-8025  
**Leland intersects**  
 5201 Reaker Ruby B Mrs @  
 5204 Vacant  
 5205 Sneed Melvin D @ FL6-5373  
 5208 Creamer Alva C @ FL6-9553  
 5209 Clark Paul W @ FL7-0289  
 5212 Brown P Oral @ FL6-0172  
 5215 Altonoff Matilda Mrs @ FL6-4682

5217 Stewart Lewis S @ FL0-4720  
 5218 Sexton Mary J Mrs @ FL7-3540  
 5221 Schwartz G Dean @  
 5222 O'Haver Stanford R @ FL7-8230  
 5225 Simpson Russell H @ FL7-0396  
 5226 Mearling Henry F @ FL6-2620  
 5228 Kastner Emil J @ FL6-2766  
 5230 Luckworth Wm H @ FL0-1430  
**Butler av intersects**  
 5233 Waddick Mary E Mrs @ FL7-0486  
 5234 Fisher Jos J @ FL7-1438  
 5237 Lee Frank T @ FL6-3166  
 5238 No Return  
 5241 Correll Robt E @ FL7-3152  
 5242 Gilfoy Lewis W @ FL6-3593  
 5245 Maudsler Donald @ FL7-3141  
 5246 Price John P @ FL7-4152  
 5249 Lane Arth K @  
 5250 Duncan John W  
 5253 Dye John R @ FL7-0170  
 5254 Manay Julius J @ FL6-2868  
 5257 Dugan Martin @ FL6-2521  
 5260 Wilkens Harold O @ FL7-3305  
 5261 Sullivan John T @ FL7-9739  
 5264 London Wm L Rev FL7-5449  
**Hawthorne la intersects**  
 5301 Hudelson Riehd W Rev FL6-8122  
 5302 Jurazak Rudolph S @ FL6-0242  
 5305 Elkensberry Wm N @ FL7-4829  
 5306 Dorsey John E @ FL7-8845  
 5309 Gilday John J @ FL6-9896  
 5310 Cole Russell L @ FL6-3145  
 5314 Wolcott Florence B Mrs @ FL7-1595

5315 Weldner Minnie M Mrs @ FL7-3831

5347 McGowan Alva C @ FL7-6463  
 5348 Holmes Fredk F @ FL6-4029  
 5350 Hildebrand Wm L @ FL7-5004  
 5351 Spratt Wm A @ FL6-7041  
**Ellenberger pkwy (E Dr) intersects**  
**Ellenberger pkwy (W Dr) intersects**  
 5415 Clerzon Koert @ FL6-5282  
 5421 Bunes Harold A @ FL7-9196  
**Whittier pl intersects**  
 5481 Leidoff Roland A @ FL7-1054

**Ritter av intersects**  
**Arlington av intersects**  
 6030 Coutz Wm T @ FL0-1021  
 6026 Lau Otto F @ FL6-6520  
 6030 Clemans J Bernard @ FL7-6301  
 6034 Goodwin Jon E @ FL7-2843  
 6044 Hillger Alonzo E @ FL7-8272  
 6050 Horn Walter T @ FL7-7663  
 6056 Boucher Geo P @ FL7-1707  
 6060 Collier Harrison C @ FL7-6467  
 6070 Ward W Brower @ FL7-1392  
 6074 Melinger Julius FL7-7049  
 6080 Wood Billy @ FL6-1039  
 6102 Stroud Albert B @ FL7-2866  
 6108 Tanner Herman F @ FL6-8494  
 6114 Wilburn Denny W @ FL7-8805  
 6120 Burek Clara M @ FL7-1486  
 6128 Wimmer Floyd V @ FL6-8552  
 6132 Peterson Elmer J @ FL6-1086  
 6138 Phares Virginia Mrs @ FL6-7866

6140 Wood John E FL6-855L  
 6150 No Return  
 6160 Koesters Emma C Mrs @ FL7-8842

9TH W—From 900 N Meridian west to Paca, thence northwest to 10th Plerson intersects

25-27 Fulmer Arth Inc auto seat covers ME5-2504  
 29 Ind Statewide Rural Elec Co-Operative Inc ME7-7335  
 33 Drybread Engineering Co mfrs agts ME4-6620  
 36-38 Spot Mkt ME5-0120  
 rear . Gillaum Wm W ME5-0120  
**Illinois intersects**  
 99½ Walworth Co (stgo)  
 120 Vacant  
 122 Bogan Wm L ME4-7750  
 124 Carter Lucille Mrs  
 126 Rhyme Marie Mrs ME6-3709  
 147-49 Carleton Apts furn rms  
**Muskingum intersects**  
 151 Dandridge Janey  
 153 Vacant  
 155 No Return  
 157 Brown Myrtle  
 168 Amalgamated Auditorium Bldg  
 Amalgamated Meat Cutters & Butchers Workmen of N Am Local No 167 ME5-3548  
 Meat Cutters & Packing House Workers Local No 167 (AFOIL-CIO) ME5-3548  
**Capitol av intersects**  
 211 Lewis Hutton @ ME4-9661  
 215 Hensley Flora D Mrs @ ME4-9987  
 217 Moore Leroy @  
 219 Drake Loving Mrs ME5-7775  
 221 Major Geneva @ ME4-8090  
 223 Anderson Wm @ ME4-3002  
**Roanoke intersects**  
 225 Kimble Wm H @ ME6-4834  
 226 Vacant  
 230 Young Clifton S  
 233 Simpson Willa B Mrs @ ME5-1694  
**N Senate av intersects**  
 CCC&Lrv crosses

310 Vacant  
 330 Bur of Traffic Eng (mtce shop) ME4-3811  
 335 Hurty Peck & Co Inc ME5-2426  
 Flavor Realty Co ME5-2426  
 335 Amalgamated Foods Inc ME5-2426  
 341 Custom Flavors Inc ME5-2426  
 345 Am Beverage & Sup Corp ME4-8643  
 367 Mid-Am Flavors Inc mfrs ME5-2426  
 371 Cook'N Bull Beverages Inc mfrs ME5-2426

**The Canal crosses**  
**Missouri intersects**  
 401 Curry Whitney P @ ME5-9181  
 402-12 Krausa Chas & Sons Inc well drillers ME4-8933  
 403 Pemman Robt ME5-2634  
 405 Parker Herschella Mrs @ ME7-7810  
 407 Jackson Gus @ ME5-1293  
 409 Washington Conie Mrs ME5-5666  
 409½ Flemings Nola A Mrs ME9-0298  
 411 Craig Robt A  
 411 Vacant  
 413 White Oscar L ME5-5015  
 413½ Foster Herbert  
 415 Vacant  
 415½ Vacant  
**Fayette intersects**  
 421 No Return  
 422 Fed Tire Co (recap shop) Patterson Mfr Fabricators ME4-9435

**West intersects**  
 501 Daniel Minnie Mrs  
 511 Curry Helen K ME4-2842  
 513 Killings Harvey A @ ME4-4818  
**California intersects**  
 611 Simmons Dave D  
 614 Vacant  
 615 Canady Larnes Mrs ME8-6894  
 617 Lloyd Luther E ME7-8084  
**Comp intersects**  
 702 Greater Tridestone Bapt Ch ME5-2959  
 713 Wright Felix @ ME1-8962  
 714 Green Wm C ME7-8427  
 714½ Hamer Mildred Mrs  
 718 Robinson Frank J ME4-1049  
**Paca intersects**  
 801 Johnson Bernice Mrs @ ME5-3935  
 802 Refuge Baptist Church  
 805 Cantrell Jas T @ W44-8004  
 807 Cannon Harry J  
 809 Gamble Joe  
 810½ Bablay Ronald J ME4-1178  
 815 DuPee Lucy E @ ME4-6918  
 817 Thomas Julius M ME4-8975  
 817½ Floyd Bennie L ME4-4600  
 819 Jackson Gazelle E Mrs ME4-8903  
 821 Higgins Lucille Mrs ME5-7748  
 824 Morris John L  
 826 Simms Paul  
 826 Warren Wm @

829 Akers Dora  
 830 M'Horeb Bapt Ch ME8-8170  
 833 Craig Alex C  
 rear Riggins Jas  
 Swanson Billie E  
 833½ Vacant  
 835 Jones Roy E  
 rear Bailey Thos E  
 835½ Bell Clemon  
 836 Starks Loyce W ME5-6643  
**Blake intersects**  
 843 Anderson Estella Mrs  
 Chestnut's Beauty Box beauty shop ME4-0491  
 844 Jones James A ME5-1735  
 Reed Jos L ME9-1636  
 rear Vacant  
 845 Board Willa M Mrs @  
 846 Gaines Jas H  
 848 Huffman Floyd ME5-5284  
 Giles Virginia Mrs ME4-2203  
 849 Washington John ME5-2635  
 850 Dickerson John M ME5-7255  
 852 Barker Robt Q  
 852½ Crawford Wm J  
 854 Collins Ruth W Mrs  
 854½ Jacobs Henry  
 855 Sammers & Piper Apts  
 1 Vacant  
 2 Vacant  
 3 Board Chas W ME5-5709  
 4 Vacant  
 9 Piper Ella Mrs  
 Street continued  
 856 Demus Geo  
 858 O'Daniel Moseeta Mrs ME7-3169  
 861 Smith Mary E Mrs  
 863 Adams Nettie L Mrs ME4-8175  
 864 Price James H  
 865 Carpenter Ulus @ ME5-8055  
 866 No Return  
 868 Lee Willie @ ME4-9417  
 870 Vacant  
 871 Hooks Cora D Mrs  
 873 Moore Dan Mortuary ME4-5680  
 877 No Return  
 879 Cannon Tommy  
 881 Vacant  
 883 Williams Evelyn  
 885 Ewing Wm ME5-5203  
 887 Watkins Gladys Mrs ME4-6661  
 889 Williams Fred ME4-2012  
 891 Thomas Eliz Mrs ME4-3701  
 (Not open to Concord)

**Concord intersects**  
 8113 Norris Russell W @ ME1-8097  
 8114 Banich Anthony J @ ME8-3872  
 8115 Risener Gene L  
 8117 Calver Ralph ME4-8681  
 8118 Mac's Garage auto repr ME7-1607  
 8122 McKamey Chas C  
 8124 Dickerson Willie A Mrs @ ME1-8155

8126 Green Brada A Mrs @ ME1-8761  
 8128 Ballard Fannie Mrs  
 8130 Asher Lola Mrs @ ME1-8145  
 8132 No Return  
 8134 Chambers Virgil W @ ME1-8131  
**Coollet av intersects**  
 8216 Ready Juanita T Mrs ME1-7216  
 8220 DeVaux John @ ME8-8112  
 8224 Schlenzlein Fred J @ ME1-9506  
 8228 Althum Raymond R @ ME1-8305  
 8323 McLaughlin Bill E ME4-9298  
**Centennial intersects**  
 3304 Miller Robt H @ ME9-1056  
 3316 Foreman Mary E Mrs @ ME6-0460  
 3318 Thompson Warren W @ ME4-2950  
 3319 Moore John E @ ME7-1145  
 3320 Showalter Gladys Mrs  
 3321 Hodges Stella  
 3321½ Kencars J  
 3324 Stagnanda Anthony  
 3325 Warner Joseph ME4-4773  
 3326-28 Vacant  
 3331 Bonsteel Edgar H @ ME1-9674  
 3332 Hanlon P K @ ME7-7784  
 3334-36 Vacant  
 3335 Knowles Robt  
 3337 Wood James @  
 3338 Smith Robt jr  
 3339 Mazingo Bernie  
 3340 Campoli Virgil A ME1-5680  
 3342 Matlock Bernice Mrs @ ME6-0459  
 3343 Moreland Clarence @ ME8-3044  
 3347 Fields Geo R @ ME1-9530  
 3348 Magnus Phillip @ ME1-4734  
 3349 Wright Denoil @ ME2-7777  
 3350 Peterson Alice E ME1-6708  
 3352 Vacant  
**Moreland av intersects**

**10TH E—From 1001 N Meridian east**  
**Desoto intersects**  
 10 Remington Rand Inc (stge)  
**Pennsylvania intersects**  
**Delaware intersects**  
 212-14 Apartments

1 Henderson Robt F ME6-7430  
 2 Frost Jack  
 3 Perkins Ernle  
 4 Lloyd Susie F Mrs ME5-7107  
 5 Vacant  
 6 Burkhardt Bert  
 7 Vacant  
 8 Daniels Hazel M Mrs ME4-1213  
 213 Coons Pete C ME4-2244  
 213½ Vacant  
 215 Vacant  
 217 Vacant  
 218 Haley John  
 219 Apartments  
 1 Vacant  
 2 Mooney Edna Mrs  
 3 Freibergs Olga Mrs  
 4 Vacant  
 5 Cupp Wm  
 6 Vacant  
 222 Apartments  
 1 Edwards Logan S @ ME5-6933  
 2 Hall Mayvoret D  
 3 Vacant  
 4 Vacant  
 225 Kendrick Vendors  
 227 Altman David R ME5-6987  
 227½ Vacant  
 228 Baker David R ME5-6987  
 227½ Vacant  
 228 Baker David J  
 229 Vacant  
 232 Church Troy B  
 234 Bowling Saml  
 238 Samwood David  
 240 Benchina Ernest J  
 244-48 Avalon Apts  
 1 Jennings Geo @  
 2 Hess Grace L Mrs ME4-3885  
 3-7 Vacant  
 4-8 Vacant

**Alabama intersects**  
 307 Vacant  
 309 Vacant  
 312 Hobbs Geo  
 312½ Gentile Robt A  
 314 Welsh Wm  
 314½ Gardner Jay E  
 315 Vacant  
 317 Svinford Paul K  
 317½ Vacant  
 318 Brown James R  
 319 Svinford Marion R  
 323 One Chas A  
 325 Donalds Edna I Mrs @ ME5-1016  
 327 Murphy J Carl ME6-1684  
 329 Hall Walter ME1-1713  
 331 Glass Emma S Mrs @ ME4-5928  
 333 Clayton Cola M Mrs @ ME4-1219  
**New Jersey intersects**  
 Central av begins  
**PtWayne av intersects**  
 438 Knight Robt  
 437-39 Sentinel Printing Inc ME9-5291  
 446 Rush & Hebble Co whol drugs ME5-1455

**East intersects**  
 506 Apartments  
 1 Brown Eulis  
 2 Bowman Leona  
 3 Basham Jack  
 4 Barnett Danl R ME4-4349  
 5 Marsh Kay G Mrs ME5-5837  
 6 Church Victor L  
 7 Vacant  
 509 VanDuyn Wm E  
 509½ Hodge Carl  
 510 Weaver Apts  
 1 Ashburn J L jr  
 2 Carter Homer jr  
 3 Hall Morgan  
 4 Brown Geo B  
 5 McMillan Ann Mrs  
 6 Randolph Ernest O  
 7 North Leslie W  
 8 Vacant  
 9 Lewis Edw E  
 10 Dunbar Robt T  
 11 Brown Geo V  
 12 Mullins Maass  
 511 Shopley Wauita M  
 511½ Lakes Margt  
 512 Austin John W ME8-0786  
 513 Dugas Wm J @ ME5-7709  
 514 Turner Dorothy Mrs  
 516 Patterson Florence  
 Lingenfelter Mable Mrs @ ME5-7711  
 Schaefer Bertha A Mrs @ ME4-9495

518 Vacant  
 520 Vacant  
**Park av intersects**  
 608 Vandivler Harlan @ ME1-3181  
 609 Cottrell Cecil  
 610 Hunter Edna E Mrs ME4-6889  
 611 Harris Wm F  
**Myron intersects**  
 615 Jim's TV & Service ME8-2123  
 rear Caldwell James J  
 616 Grimes Merle



# EWING ST N 1964

150

1111 Columbia (Keat)  
1340 Columbia (Keat)  
1415 Columbia (Keat)  
1540 Columbia (Keat)  
1675 Columbia (Keat)  
1810 Columbia (Keat)  
1945 Columbia (Keat)  
2080 Columbia (Keat)  
2215 Columbia (Keat)  
2350 Columbia (Keat)  
2485 Columbia (Keat)  
2620 Columbia (Keat)  
2755 Columbia (Keat)  
2890 Columbia (Keat)  
3025 Columbia (Keat)  
3160 Columbia (Keat)  
3295 Columbia (Keat)  
3430 Columbia (Keat)  
3565 Columbia (Keat)  
3700 Columbia (Keat)  
3835 Columbia (Keat)  
3970 Columbia (Keat)  
4105 Columbia (Keat)  
4240 Columbia (Keat)  
4375 Columbia (Keat)  
4510 Columbia (Keat)  
4645 Columbia (Keat)  
4780 Columbia (Keat)  
4915 Columbia (Keat)  
5050 Columbia (Keat)  
5185 Columbia (Keat)  
5320 Columbia (Keat)  
5455 Columbia (Keat)  
5590 Columbia (Keat)  
5725 Columbia (Keat)  
5860 Columbia (Keat)  
6000 Columbia (Keat)  
6135 Columbia (Keat)  
6270 Columbia (Keat)  
6405 Columbia (Keat)  
6540 Columbia (Keat)  
6675 Columbia (Keat)  
6810 Columbia (Keat)  
6945 Columbia (Keat)  
7080 Columbia (Keat)  
7215 Columbia (Keat)  
7350 Columbia (Keat)  
7485 Columbia (Keat)  
7620 Columbia (Keat)  
7755 Columbia (Keat)  
7890 Columbia (Keat)  
8025 Columbia (Keat)  
8160 Columbia (Keat)  
8295 Columbia (Keat)  
8430 Columbia (Keat)  
8565 Columbia (Keat)  
8700 Columbia (Keat)  
8835 Columbia (Keat)  
8970 Columbia (Keat)  
9105 Columbia (Keat)  
9240 Columbia (Keat)  
9375 Columbia (Keat)  
9510 Columbia (Keat)  
9645 Columbia (Keat)  
9780 Columbia (Keat)  
9915 Columbia (Keat)

EVANSTON AV—Contd  
 4908 Messler Roberta K @ CL5-3524  
 4911 Logan Robt D @ CL5-7888  
 4912 Gerbofsky Lewis @ CL3-3842  
 4914 Vacant  
 4915 Lee Bobby CL3-7658  
 4917 Davis Kenneth J @ CL5-7786  
 4923 Maxwell Stewart W @ CL3-7137  
 4924 Ryan Rhoda O Mrs @ CL3-6510  
 4928 Briggs Wm E @ CL5-7872  
 4929 Smith Robt F @ CL1-4390  
 4931 Nuttall Jack A @ CL5-3432  
 4932 Ewing Edw J @ CL5-5513  
 4936 Pardieck Frank J @ CL5-3238  
 4937 Padden Constance @ CL5-2392  
 4940 Whyde Larry @  
**50th intersects**  
 5001 Siebe Fred W @ CL5-7673  
 5004 Lodge Frank N @ CL5-7762  
 5005 Potts Robt L @ CL3-0016  
 5008 Wheatley Violet @  
 5009 Buczek Theo F @ CL5-1511  
 5012 Meyer Phillip J @ CL5-8250  
 5013 Howatt Margt B @ CL3-2369  
 5016 Hurley Hilda M Mrs @ CL1-8053  
 5017 Rader Edith M Mrs @ CL5-8176  
 5020 Howatt Wm B @ CL3-2639  
 5021 Noland F Paul @  
 5025 Corman Edw D @ CL5-5608  
 5029 Warning Howard W @ CL5-3782  
 5033 Stanfill Lester C @ CL5-6317  
 5037 Long Jas F @ CL1-1384  
 5046 Garrison Dewey E @ CL5-6223  
 5058 Hungett Jas B @ vending machs  
 CL5-2863  
 5062 Miller Bertha M Mrs @ CL3-0414  
 5078 Tumej Harlan M @  
**51st intersects**  
 5104 Kercher Blanche R Mrs CL5-7646  
 5108 Kiley Helen F Mrs @ CL5-3749  
 5111 Rousseau McLellan Public  
 School No 91 CL5-7787  
 5112 Lear Thos A @ CL3-2092  
 5116 Savage Clarence W @ CL5-9243  
 5120 Boots Richd D @ CL1-3967  
 5124 Wyckoff Julia Mrs CL1-4103  
 5128 Belkins Herman N @ CL1-6801  
 5132 Duke Robt L @ CL1-2861  
 5138 Woodward Chester W @ CL3-2824  
 5140 Miller Guy H CL5-3023  
 5150 StGermain Jos E @ CL3-6803  
 5151 Savage Chas R @ CL5-8474  
 5152 Ryan Gretchen M Mrs @ CL5-8449  
 5153 Waininger Sol W @ CL1-2733  
 5155 White Bessie M Mrs @ CL5-8516  
 5156 Ashley Clarence F @ CL5-8982  
 5159 Emery Keith W @ CL5-5691  
 5160 Amari Olive J Mrs @ CL1-2071  
 5164 Maddock Chas W @ CL5-1556  
 5165 Grace Floyd L @ CL5-2577  
 5170 Edwards Chas O @ CL5-2672  
 5171 Hoberman Judith @ CL5-1845  
**52d intersects**  
 5225 Bryce Thos M @ CL1-8546  
 5231 Laurimore Margt B Mrs @  
 CL1-0479  
 5235 Rickenbrode Howard R @ CL1-6409  
 5241 Albert Viola J Mrs @ CL1-0597  
 5245 Ryerson Alva J @ CL3-2232  
 5246 Baker Raymond L CL1-1641  
 5251 Marrow Lawrence E @ CL5-5046  
 5252 Jamison Grover W @ CL5-7203  
 5255 Bagley Carl @ CL3-9867  
 5258 Prince Mariah H @ CL1-7084  
 5259 Linsenfelser Leo F @ CL5-7603  
 5264 Mitchell Jas E @ CL1-2621  
 5301 Eoff Chas R @ CL1-3546  
 5302 Burtnett Paul E @ CL5-1060  
 5305 Felckes Hans H @ CL1-7579  
 5310 Wolfe Raymond W @  
 CL1-9698  
 5311 Cundiff Leon L @ CL5-8844  
 5314 Hoffman Wm G jr @ CL5-8044  
 5315 Collins Walter T @ CL1-8766  
 5320 Leaders Elouise L Mrs @  
 CL1-9698  
 5321 Gwinn Donald H @ CL5-1603  
 5326 Hayth Mary R Mrs @ CL1-4710  
 5330 Ryan Paul F @ CL1-7679  
 5333 Rosebrock Fred W @ CL1-0637  
 5338 Richardson Joseph  
 5337 York Fred @  
 5340 Rasnake Clyde H @ CL5-9383  
 5343 Huff Geo W @ CL1-8986  
 5346 Jones Hugh M @ CL1-4172  
 5347 McCarrle John J @ CL1-7092  
 5350 Crabbe Frank T @ CL5-9541  
 5353 Sacher Walter E @ CL1-1154  
 5356 Leigebler Carl J @ CL5-9613  
 5360 Meister Paul P @ CL3-6394  
 5365 Shelton Arthuretta Mrs @ CL1-2030  
 5371 Vacant  
 5377 Stewart Jas O @ CL1-6193  
 5383 Locey Thos M @ CL1-9014  
 5386 Harrison Bertha L Mrs CL3-0354  
**44**  
 5738 Schaffer Leon A @ CL1-1906  
 5740 Bender Adam H @ CL1-7211  
 5744 Kohnschecker Norman L CL1-1550  
 5752 Wright Fred H jr @ CL3-0998  
 5780 McGreevy Gerald A CL1-1864  
**58th intersects**

5802 Hurley Roscoe G @ CL1-4850  
 5808 Springmeyer Leroy W @ CL3-3717  
 5814 Hamilton Howard C @ CL1-4361  
 5820 Shank Wm M @ CL5-3844  
 5824 Chipman Betty E Mrs @ CL5-6786  
 5833 McCray Sandra L @ CL5-8481  
 5834 Sanders Philip J @ CL5-2320  
 5840 Krauser Francis W @ CL5-1472  
**59th intersects**  
**14B**  
**E Kessler Blvd intersects**  
 5906 Swanson Robt W @ CL1-8425  
 5908 McCormick John F @ CL3-3506  
 5912 Brewer Wm E @ CL3-2313  
 5916 Schreckengast Minnie Mrs @  
 CL3-0093  
 5919 Fry Geo G @ CL5-5857  
 5927 Hams Noel @ CL5-4379  
 5932 Mohr Richd H @ CL5-4326  
 5933 Wineriter Harold L @ CL1-0537  
 5936 Dugdale C A @  
 5939 Northcott Chas P @ CL5-9990  
 5940 Ford Emma J @ CL5-2854  
 5944 Moore Paul W @ CL5-7623  
 5945 Marston John E @ CL5-1073  
 5948 Kingan Bert jr @ broker CL5-7586  
 5953 Phillips Emma L Mrs @ CL5-9074  
**60th intersects**  
 6002 Mannweiler Mildred J Mrs @  
 CL1-2825  
 6003 Wilson Richd J @ CL5-7222  
 6008 Howell Chas D @ CL5-1921  
 6009 Vacant  
 6015 Bowers Robt C @ CL5-3990  
 6016 Cahill Virginia Mrs @ CL5-9833  
 6018 Thornberry Wm L @ CL3-6786  
 6020 Templin Elmo L @ CL5-9300  
 6022 Stotts Robt W jr @ CL5-9991  
 6023 Vacant  
 6028 Shepherd Melvin F @ CL5-5749  
 6029 Tanersley Martha E Mrs @  
 CL3-8888  
 6030 Landau Seymour CL1-8010  
 6033 Torres Helen @  
 6039 Wildman Wm P @ CL5-2214  
 6044 Sigler Adrin D CL3-6739  
 6045 Keckler Roy A @ CL1-8277  
 6048 Moore Ted A @ CL1-4476  
 6081 Hotopp Sharon A CL3-7271  
**61st intersects**  
 6101 Elliott Eva Mrs @ CL5-8959  
 6102 Stevens Maria L @ CL5-0261  
 6105 Jacot Paul E @ CL5-6207  
 6106 Brown Leonard R @ CL1-9922  
 6111 Johnson Gerald A @ CL5-5643  
 6113 Mueller John L @ CL5-8657  
 6114 Gage Henry E @ ins CL5-2295  
 6117 Mathews Edw I @ CL5-6851  
 6118 Clifford Wm H CL3-0378  
 6121 Quaid Mildred F Mrs @  
 CL5-0179  
 6122 Joyce Edna E @ CL3-3751  
 6125 Wells Harry E @ CL5-1354  
 6126 Melvin Harold R @ mfrs agt  
 CL5-8927  
 6129 Wheeler Mary A @ CL3-1083  
 6130 Hickerson Lloyd D @ CL5-5588  
 6133 Way Margt M @ CL5-6929  
 6136 Taylor Donald R CL5-0353  
 6137 Hoffmann Edw G jr @ CL1-3243  
 6138 Miller Frank L @ CL5-3398  
 6145 Fuller Bernice D @  
 6146 VonDerHaar John M @ CL1-2393  
 6149 Smith Arth E @ CL5-2959  
 6153 Brown Earl C @ CL1-9688  
 6154 House Alvin C @ CL5-1525  
 6157 Bowen Carl T @ CL1-8907  
 6160 Wilson Hale @ CL3-0318  
 6164 Calderwood Lillian M Mrs  
 CL1-1693  
 6166 Lamb Chas W @ CL1-7695  
 6170 Rice Phillip D @ CL5-7055  
 6174 Gorman Harry F @ CL5-4232  
 6180 Hilton Garnett V @ CL5-0127  
 6185 Ransburg Chas M @ CL5-5073  
 6186 Smith Theo CL1-7580  
 6183 Clark Jas B @ CL5-2506  
 6184 Ranger Franklyn J @ CL5-4988  
**27C**  
**EVELYN—From 3102 Danbury rd west  
 to Falcon dr, 3 north of W 30th**  
 3902 Gaines Clarence H @  
 3907 Brosman Leslie W @  
 3912 Senter M Wayne @ AX3-0620  
 3913 Martin David A @  
 3918 Corbin Robert R @ AX1-4379  
 Patricia begins  
 4002 Fertig Danl T @ AX3-0202  
 4007 Flynn Donald R @ AX3-1182  
 4008 Kramer John P AX1-6065  
 4013 Vacant  
 4014 Wyatt Billy G @ AX3-1120  
 4019 Butler Chas F @ AX1-4321  
 4020 Dioken Leslie E @ AX3-1610  
 4025 Kernode Horace J @  
 4026 Long Edgar A @ AX1-5240  
 4031 Vacant  
 4032 Olinger Burton W tile contr  
 AX3-1654  
 4037 Bryant Lester W @ AX3-1901  
 4038 Faudree Henry H Ax3-1201

4043 No Return  
 4044 Bacon Roger A @ AX1-5130  
 4101 McAuley Roy @ AX3-1892  
 4102 Coleman Pansy M Mrs @ AX1-8061  
 4107 Plunkett Noel E @ AX1-2385  
 4108 Hand Roy M @ AX1-1364  
 4113 No Return  
 4114 Simpson Hubert E @ AX1-5830  
 4119 White Coleman O @ AX3-0143  
 4120 Schindler John W AX3-1562  
 4125 Grey Virginia C Mrs @ AX1-9430  
 4126 Loftus Geoffrey A @ AX3-0710  
 4131 Schanz Floyd A @ AX1-5320  
 4132 Whitlock C Courtney AX1-8829  
 4137 Landis Robt L @ AX1-3112  
 4138 Kramer Nelda J Mrs @ AX3-1007  
**Falcon dr intersects**  
**21A**  
**EVERETT—From White River west, 1  
 north of Marlet**  
**Greely intersects**  
 1311 Stotts Charlie C  
 White Grace Mrs  
**Bloomington intersects**  
 1416 Hatfield Arnold F  
 1432 Turpin Oscar C @  
 1434 Byers Wm M @  
 1436 Gerholdt Benj T @ ME8-6091  
 1437 Melton Roy @ ME4-0260  
 1438 No Return  
 1440 Thompson Thelma K Mrs @  
 ME1-5030  
 1441 Cole Wm H  
 1442 Watkins Erma Mrs @  
 1444 Bryant Richd C  
**Harding intersects**  
 1508 Wilson Vivian L ME6-0353  
 1510 Le Louise Mrs  
 rear Vacant  
**Koehne intersects**  
**Reisner intersects**  
**EVERGREEN AV—From Fall Creek  
 north, 2 east of Winthrop av**  
 3504 Evergreen The apts  
 1 Robbins Darwin M WA5-0616  
 2 Dafoe Helen C Mrs WA5-3625  
 3-5 Vacant  
 4 Jinks Frances E WA3-8984  
 6 Lyon Dorothy M WA6-2903  
 7 Perry Ruth C WA3-6969  
 9 Osborn Doris  
 8 Farb Albert E WA3-6101  
 10 Rividon W R  
 11 No Return  
 3512 McEdwards Neil G @ WA6-8226  
 3520 Kendall Jas W @ WA5-5014  
 3526 McCarty Ruth WA3-1707  
 3527 Smith Kathryn Y Mrs @ WA6-4019  
 3531 Byland Geo F @ WA6-3717  
 3532 Harvey Marshall C @ WA6-6817  
 3535 Gilmer Geo C @ WA6-8335  
 3545 Wiercking Cath B Mrs @ WA5-8542  
**3548 Apartments**  
 1 Vacant  
 2 Curnutt Homer  
 3 Rowan James G  
 4 Foster Don  
 3553 Coleman Wm O @ WA6-6583  
 3555 Rabbitt Mary F @  
 3557 Smith J Wm WA6-4700  
 3565 Gies Geo F @ WA4-3557  
 3567 Winchendon Florence M Mrs @  
 ME7-2173  
 3571 Wilson Mary K Mrs @ WA6-6523  
 3575 Florence Apts  
 1 Stewart B J  
 2-3-4 Vacant  
 5 Ford T P  
**Fairfield av intersects**  
**68B**  
**EVIOSN—From 1535 Prospect south to  
 Orange**  
 1139 Vacant  
 1120 Hilarides Robt E @ ME8-3624  
 1121 Ward Wm D @ ME8-6772  
 1121 1/2 Sedam Chas M  
 1124 Durham Melvin ME7-7618  
 1125 Johnson Gilbert jr @ ME7-6508  
 1128 Burrell Harry ME2-7779  
 rear Lind Helen L  
 1130 Shipley Ann F Mrs @ ME8-4608  
 1131 Harris Stanley @ ME7-6965  
 1132 Schwab Peggy W Mrs @ ME9-9966  
 1133 Winchendon Florence M Mrs @  
 ME7-2173  
 1136 Seng Anna K Mrs  
 1137 Lows J Gordon @ ME7-7824  
 1140 Maisen Cath Mrs ME7-2036  
 1141 Tolle Viola A Mrs @ ME2-0280  
 1144 Vacant  
 1145 No Return  
 1146 Elmo Mae  
 1148 Molloy John @ ME1-8950  
 1149 Smith Oscar @ ME7-9956  
 1152 McCormack Clyde S @ ME2-9643  
 1153 Ellering Lena Mrs @ ME6-7166  
 1156 Schmall David  
 1157 Morris Andrew  
 1158 Vacant

1201 Easley John R ME7-0129  
 1202 Brisse Gordon L  
 1203 Schnepp Harley H ME7-5167  
 1204 Skemore Roy W ME2-3631  
 1206 Elliott Raymond R jr @  
 1209 Dulcy C Lorene @  
 1210 Foster Lyndal H @ ME2-7898  
 1214 Kattau Fred D @  
 1217 Schneider Fredk W @ ME2-8152  
 1219 Passwaider John W @  
 1221 Harding Saml ME8-3997  
 1222 Vehling Alma @ ME2-9204  
 1223 Westmore Wm  
 1225 Bowling Mary E Mrs @ ME2-8951  
 1230 Kattau Fred J @ ME1-9478  
 1231 Jeffries Edgar C ME2-2902  
 1233 Lunn Marvin E  
 1235 Vacant  
 1237 No Return  
 1238 Taylor Hilda @  
**32C**  
**EWING N—From 3600 E Washington  
 north to New York from 9th north to  
 S Brookside pkwy and from E  
 Kessler blvd north**  
 4 Breeden Blanche E @ FL7-3911  
 8 Groves Meredith H FL7-9349  
 12 Whitver Virginia  
 15 Crist Wm T @ FL9-7885  
 20 Thacker Earl B @  
 21 Garner Edith L Mrs @ FL8-6504  
 23 Havens John O FL9-6787  
 24 No Return  
 24 1/2 Tout John H FL3-0115  
 25 Froedje Cecil A @ FL9-9047  
 28 Eubank G Dale @ FL7-3675  
 29 Skinner Scott R FL6-5944  
 31 Byrum Wm O @ FL6-9491  
 32 Pond Joseph  
 33 McClure Ralph W @ FL6-2254  
 36 Scott Earl G @ FL7-3200  
 37 Ward Warren O @ FL8-3052  
 40 Moore L Uburn FL6-9815  
 41 Walker Wm R FL7-1231  
 43 Burns Laverne C FL6-7772  
 44 Hunter Fredk H @ FL6-2085  
**Ohio intersects**  
 45 Enlow Mary V FL3-0654  
 47 Vote Jack C FL7-5038  
 48 Blackburn Henry L  
 49 Kennedy John R jr  
 51 Kieffer Jessa J FL7-5170  
 54 Grifflin Thos F @  
 55 Coombs Bessie B Mrs @ FL7-1373  
 56 Warren John C FL9-5008  
 57 Davies W  
 58 Hire Gwendolyn Mrs FL3-1685  
 59 Utley Merrill L FL3-1959  
 61 Sacret Clyde A FL9-1408  
 62-64 Cole Apts  
 65 Bowie Burch FL6-5661  
 62 1/2 Collins Dorothy F Mrs  
 64-64 Vacant  
 65 Madsen Carl J FL9-8957  
 66 McKinley Dorothy Mrs FL9-7778  
 69 Miller Alf L  
 71 Carney Robt L @  
 72 Morton Edw A @ FL6-1040  
 73 Kelly Wm C FL7-7096  
 75 Demlow Herman M FL6-0755  
 76 Gentry Sanford M @ FL7-2329  
 77 Klapp Olive F Mrs @ FL7-3026  
 79 Kite Bessie M Mrs @ FL7-5218  
 80 Nielsen Jas C @ FL9-0827  
 81 Mangus Agnes A Mrs  
 83 Brooks Raymond R FL6-9180  
 85 Duval Wm E FL3-0557  
 87 Mullins J  
 88 Jackson Danl W @ FL7-7591  
 88 1/2 Bates Myrtle Mrs  
 89 Derth Timothy E FL6-0688  
 90 Vacant  
 91 Took Shed (whse)  
 94 Bristol Robt E @ FL9-6527  
 98 Newell Thos W  
**New York intersects**  
**9th intersects**  
 901 Kennedy Robt M @ ME1-8953  
 902 Smith Donald W @ ME7-4782  
 904 Nichols Ruth Mrs  
 905 Amos Owen E @ ME2-0351  
 906 Nicholas John W ME4-1108  
 909 Robinson Fred M ME8-1849  
 910 Watson Emery E  
 911 Poland Madelyn S Mrs ME8-6963  
 912 No Return  
 914 Cassidy Frank J @ ME8-2010  
 915 Bowman Mildred @ ME8-1806  
 916 Brown Chas W ME6-3745  
 917 Westerfield Donald L ME4-5027  
 918 Vacant  
 919 Randolph Glenn E  
 921 Storer Garwood E @ ME1-9584  
 924 Judkins Sam C ME8-0641  
 925 Burnett Frank E  
 927 Quackenbush Ophel C ME1-2133  
 928 Blackmier Russell O @ ME1-4902  
 929 Dean Robt  
 931 James Flora B Mrs  
 933 Raines Jas L  
 934 Nicely Jos H @ ME2-4778



ESTABLISHED IN 1883

EWING ST N 1964

191

EWING N—Contd

- 935 Pine John W ME7-7626
936 Hughes Alvin J @ ME1-7802
937 Gammie Dorothy Mrs
938 Conover Wm
940 Dennerline Floyd R ME7-9243
942 Gisler Benj H @ ME8-3893
945 Constable Jas E @ ME6-5702
946 Williams Clarence @ ME6-7077
947 McKnight Howard W @ ME7-7477
948 Bramblett Robt A ME6-7164
949 Edliss Ralph H ME2-2811
950 Redmon Sadt E Mrs @
951 Wilson M Muriel Mrs ME7-1222
955 Carelli Frank @ ME8-8462
956 Hayes Joseph S @
958 Plaskett Nellie J Mrs @ ME6-8921
960 Williams Wm V @
962 Plack Harvey P @ ME7-5981
965 Swain Paul @ ME6-4975
967 Gary Ora C @ ME9-8146
977 Wood Wm C ME1-7106

10th intersects

- 1015 Welsh Donald E @ ME7-7559
1018 Beard Hugh M @ ME8-5191
1020 Vacant
1021 Wheeler H Danl ME1-4961
1022 Frazier Geo C ME6-0738
1023 McKinney Hattie V Mrs
1025 Braun Wm A @ ME6-5713
1026 Haworth Levi G @ ME8-5846
1027 Parker Herbert L @ ME7-7703
1028 Ficklin Goldie Mrs @ ME8-5228
1030 Marshall Lawrence G @ ME8-7830
1031 Hemmer Michl A @ ME6-5282
1035 Fitzgerald Clara J Mrs @ ME6-1025

11th intersects

- 1102 Ray Clarence L @ ME8-2038
1103 Thompson Espa C Mrs @ ME2-5888
1105 Mostley Carl ME6-3213
1106 Frazier Edgar F @ ME9-6121
1107 Capshaw Marie Mrs
1111 Wetzel Paul W @ ME8-1747
1112 VanBlair Gall @ ME2-8646
1114 West Paul A @ ME2-1677
1115 Lambert Wayne C @ ME8-0014
1117 Reinhardt Robt T @ ME8-3047
1118 Foster Thos @
1121 Beaver Grace M Mrs ME8-0013
1122 Minton Orel @ ME8-2249
1123 Garrett Carl K ME1-6526
1125 Patterson Robt H @ ME8-0026
1128 Mason James F @
1129 Wise Wm @
1132 Neubauer Donald W @ ME1-3360
1135 Vacant
1136 Sachs Wm O @ ME8-5730
1201 Vita Edith Mrs ME8-0312
1202 Harris Billie @ ME8-4460
1205 Vacant
1207 Whitehouse Luke
1208 Olenick John ME2-3288
1210 Davis Robt L ME7-3758
1211 Kennedy Chas G @ ME1-0815
1212 No Return
1216 McFarland Chas C @ ME8-5102
1219 Vacant
1217 Packard Frank A @ ME6-8916
1218 Pattison Ethel S Mrs @ ME1-1155
1221 Swallows Bob
1223 Wienke Esther M Mrs @ ME6-7635
1224 Evans Homer K @ ME4-4218
1225-27 Vacant
1226 Calderhead David N @ ME8-7781
1229 Hardison Jewel H @ ME2-7025
1234 Hodges Helen Mrs @ ME8-5440

15th intersects

- 1301 McHugh John P ME2-9985
1302 Truan Ethel C Mrs @ ME8-2833
1307 Clem Frank W @ ME8-0397
1308 Hotz Roy J @ ME8-5783
1310 Rasnick Mathias ME7-3844
1311 Smith O Earl @ ME1-0978
1312 Parker Howard
1314 No Return
1315 Ricketts Eliz E Mrs @ ME6-7688
1316 Despur James ME4-1780
1320 Lewallen Gareld @ ME8-5779
1321 Anderson Myrtle E Mrs @
1323 Brown Viola W @ ME4-8612
1325 Baker Glen H ME2-3778
1326 Walton Clarence F @ ME6-9516
1329 Vincent James A @ ME7-8318
1330 Brenner Mary C Mrs @ ME8-8271
1331-33 Vacant
1334 McNeely Paul @ ME8-2877
1335 Miller Glenn R @
1337 Reyer Ralph R @ ME2-5851
1338 Hendrickson Wm @
1338 1/2 DeLuca Anthony
1341 Manford Grace Mrs @ ME2-1660
1342 Ochiltree Margt F Mrs @ ME8-3814
1344 Standley Arth L ME7-6362
1345 Silence Jackson G @ ME8-8786
1347 Kops Herman J @ ME8-2106
1348 Titus Orlando H @ ME7-3721
1348 1/2 DeLuca Carol Mrs
1352 Hubbard J C ME8-3749
1353 Payne Lonzo E @ ME8-8223
1354 Reidel Charlotte R @ ME5-2084
1355 Lucas Robt C @
1358 Gilson Jesse B ME1-1204
1359 Shaver Harold W @ ME6-8396
1361 Sprinkle Addison M @ ME8-9539
1362 McFarland Chas C @ ME8-5102

34C

- 1401 Anderson Eug F @
1402 Myers Effie N Rev @ ME8-4026
1405 Ralls Vergil H @ ME6-8809
1407 Kinsey Larry
1408 Taylor John ME1-5391
1410 Farmer Walter F ME9-0294
1411 Bigelow Geo L @ ME8-8092
1414 Myers Ruth E Mrs @ ME6-8442
1415 Smith Chas C @ ME8-8834
1416 Thompson Max V @ ME6-9591
1419 Crist Chas N @ ME1-0878
1420 No Return
1422 Taylor Harry E ME8-3766
1425 Kimsey Lawrence L @ ME7-3113
1426 Jones Melvin H @ ME2-5461
1501 Hicks Herbert C @ ME1-3228
1502 Shingleton Jack
1504 Mangus Howard C ME1-7255
1505 Guinn Georgia G Mrs @ ME8-0304
1508 Jones Will @ ME2-6831
1509 McCollum Lola Mrs @ ME6-9406
1512 Paden Clarence F @ ME1-0009
1515 Shaughnessy James T @ ME2-6098
1516 Appleman Glenn R @ ME8-6690
1518 Myers John S Rev ME8-6268
1519 Mills Louis E @
1521 Cramer John ME2-8223
1524 Scribner Lloyd H @ ME8-2917
1525 Strauser Delmar A @ ME8-2035
1526 Blakeslee Hazel S Mrs @ ME8-8251
Huber Bertha Mrs @ ME8-3863
1530 Vacant
1531 Stambaugh Preston D @ ME6-7604
1540 Ketring Horace L @ ME8-3975
1541 Payton John A @ ME8-3040
1545 Scafer Amelia C Mrs @ ME1-5502
Brookside pkwy (S dr) intersects

EWING S—From 3601 E Washington

- southeast to S Sherman dr and from
1 blk north of Prospect south
17 Wyman Stella J Mrs @ FL9-1131
21 Alger Cora M Mrs
25 Alger Patten Works ptrnmkrs
FL6-6314
Alge Evan E @ FL6-6314
29 Farmer Florence Mrs
29 1/2 Vacant
30 Dennis Elva F Mrs @ FL3-1039
32 Davis Billy H FL6-5553
33 Clayton Harry FL8-9966
35 Babbs Bruce
37 Proffitt Chas
39 Helber Robt A
42 McCarty Henry C @ FL6-8728
44 Barnes Harry L @ FL6-6108
46 Hall Willard jr
48 Yardley Kenneth L
50 Vacant
52 Muegge Amos H @ FL7-4196
106 Schrader Clarence I @ FL7-2727
Pearl intersects
130 Am Mach & Tool Co Inc FL9-5578
1038 Vacant
1058 Accurate Mach Co Inc FL7-8491
Prospect intersects
1119 Basey John K @
1123 Clay Kenneth B @ FL7-5640
1128 Neal Robt E @ FL6-4657
1143 Tockley Chas E
1145 Denney Wm R @ FL6-9057
1147 Furgeson Sally E Mrs
rear Smith Cecil P
1147 1/2 Wayland Cecil C
1155 Vacant
1157 Cline Robt H FL3-1185
1158 Gold Jas H @ FL9-8108
1169 Brandon Lonnie @
Orange intersects
1204 Offutt John E @ FL3-0812
1309 Scantland Norman @
1321 Vacant
1323 Jackson Louise Mrs FL6-1893
1325 Mitchell Wm H @ FL6-4804
1329 Hill LeRoy @ FL9-8969
1335 Smith Nellie M Mrs FL6-1239

EXETER AV N—From 3600 W Vermont

- north to 21st
402 Gracie Jas D @ ME8-0615
403 Cannavan Chas L @ ME8-5988
407 Spiebler Howard @ ME8-8106
407 1/2 Oehler John H ME4-8137
408 Carlisle John H @ ME8-0932
410 Sutherland Wilbur R ME8-3224
415 Crockett Jason R @ ME8-7063
417 Roark Hazel M Mrs @ ME9-1863
418 Litzelma Donald A @ ME8-0728
419 Morgan Calvin @ ME8-9317
424 Graham Donald C @ ME6-2049
425 Spear Paul M @ ME8-4157
427 Hayden Henry R @ ME8-8021
431 Ward Walter L @ ME8-5832
433 Hazelrigg Chester C @ ME8-7579
435 Reehling Mary R Mrs @ ME8-8957
437 Mount Edw E @ ME8-9372
438 No Return
440 Sigmund Albert J @ ME2-2860
450 Meris J T @ ME6-9350
W Michigan intersects
512 Hopper Fred G @ ME8-6265
515 Davidson Thos E @ ME8-0765
516 Warren Everett L @ ME8-1833

25A

- 530 Crosby Herman O @ ME1-8272
532 Culver Earl F @
536 Comingore Harry P @ ME8-4634
541 Thompson Helen B Mrs @ ME8-8439
543 Browning Audrey A Mrs ME2-2101
545 Steckler Grover G @ ME1-5334
546 Harp Ruth L Mrs @ smstrs ME8-8532
547 Christensen Axel G @ ME6-5767
548 Roach Joseph E @ ME8-5756
549 Lonigan John W jr @ ME8-9301
550 Maloy Richd L
North intersects
601 Pickett Morris J @ ME1-4107
602 Kelley Robt E @ ME8-6920
609 Lansing Julia E Mrs @ ME6-6047
610 Overstreet Howard B @ ME8-1698
611 Snyder Raymond E
613 Evans E Festus @ ME1-2049
616 Lockhart Eldred S @ ME8-8769
617 Hunt Wm C @ ME7-6982
620 VanDevander Gwen B Mrs @ ME8-5844
621 Herald Chester L @ ME1-5817
624 Welshans Arth B ME9-2752
626 Briske Elmer ME1-8650
628 Jennings Don E
629 Gibson Velma B ME2-8717
632 Randall Reuben L @ ME6-3283
636 Ragsdale Herschel E @ ME8-0171
637 Hollowell Willard Z @ ME8-8359
640 Nave Ray L @ ME8-1089
642 Cangany Mary Mrs @ ME8-6844
643 Waddle Roy A @ ME6-0513
645 Wilmons Nettie M Mrs @ ME8-2963
649 Woodridge Lewis A @ ME1-7400
650 Fortune Herbert @ ME8-0168
654 Milanovitch Milan @ ME7-6089
Walnut intersects
701 Lanham Claude D @ ME8-6810
702 Messmer Walker H @ carp ME1-2414
710 White Lawrence J @ ME8-5658
711 Davies Oswald @ ME1-5528
714 Honeywell Malcolm L @ ME7-7050
715 Craig Mary K ME2-4935
718 Marshall Ray D @ ME8-5925
719 Pfisterer Clyde H @ ME8-6852
722 Ford Alma B Mrs @ ME8-1893
723 Smith Clonnie A Mrs @ ME6-9303
726 Willis Clara B Mrs @ ME2-8175
727 Blythe Keith I ME6-8130
728 Neo Wm K @ ME8-4697
738 Goodall Clarence @ 27A

27D

FACULTY DR—From 6100 W 34th north

- 3401 Evans Wm A AX1-9521
3402 Carpenter Wm O AX1-5632
3410 Stuss Roy E AX1-8712
3411 Edwin Jean A @ AX1-8528
3416 Mills Harvey J @ AX1-4839
3417 Pratt Norbert A
3423 Dugger Wm AX1-6327
3424 Jett James W @ AX1-4958
3429 Skipwith Paul T @ AX1-4187
3430 Golobich Joseph J @ AX1-7769
3435 Winings Jack L @
3438 Thomas Marlin W AX1-1436
3441 Anderson David A @
3444 Power Robt E @ AX3-0196
3447 Smith Ralph C @ AX1-4656
3450 Krug Richd N @ AX3-1742
3453 Vidito Roy E @ AX1-9076
3458 Brig Clifford E @ AX1-7683
3459 Jennings Walter L @ AX3-0882
3501 Wright Carl E
3502 Christman Hedwig Mrs @ AX3-1533
3508 Smith Bug
3511 Marshall Richd G @ AX1-8480
3514 Pollard Frank R @ AX1-4118
3520 Under Consta
3526 Testerman James M @ AX3-1504
3532 McAfee Donald G @ AX1-5892
3538 Robertson Clifford E @ AX3-1365
3544 Bahr Steven W @ AX1-5982
3601 Klemm Richd P @ AX1-9739
Allendale dr begins
3847 Keller Robt L @ AX1-3002
3848 Lithrand Dorothy Mrs @

- 1430 Hooper Norman @ ME1-7245
1501 Mathews Stella M Mrs @ ME6-4818
1502 Fletcher Roy @ ME6-2979
1506 Metcalfe Agnes Mrs @ ME1-4150
1515 Gaskill Arth A @ ME6-3825
16th intersects
1609 Weilkamer Carl G @ plmb ME8-7432
1615 Stephens Karl E @ ME1-5515
1628 Dusherty Viola Mrs @ ME6-6206
1631 Medjesky Anthony S jr @ ME6-6844
1632 Moran Polly T Mrs ME5-2627
1635 Quade Orlan E
1636 Boyden Heating & Plmb Co ME8-0904
Boyden Arth E @ ME8-0904
1841 Levy Ted @
1852 Hardyman Maurice D @ ME8-8559
1857 Exeter Av Bapt Church
1864 White Verma M Mrs @ ME8-0924
1701 Ellis James W ME6-2919
1702 Gehvauser Paul E ME6-7990
1704 No Return
1714 Atwell Wilber E @ ME8-3796
1715 Randall Noah @ ME8-3156
1716 Wagener Robt C @ ME8-8424
1718 Brown Cleo G @ ME7-5792
1719 Basham Henry E @ ME7-2460
1720 Wilson Kenneth R @ ME6-1668
1722 Eastham Juanita Mrs @ ME8-4958
1723 Brown Robt G @ ME1-9151
1725 White Zoe M Mrs @ ME2-8022
1726 Vacant
1731 Egan Thos @ ME8-9481
1741 Richards Fannie M @
1746 Brewer Stallard
1748 Brandenburg Earl @ ME7-4609
1752 Vacant
1754 Sanders Lester jr @ ME6-3987
1755 Smith Winton M @ ME8-7454
18th intersects
1801 Martin W Bruce
1802 McGlone Oren L @ ME6-4844
1805 Tingle Nellie E Mrs @ ME8-5690
1806 No Return
1814 McQueen Gerald D @ ME7-7702
1818 Bilgan Harold R @ ME8-3780
1826 Wolfe Wm G ME8-6123
1832 Schwartz Kenneth E @ ME7-9926
1834 Cleveland Jas E @ ME8-5920
1819 Richardson Jas W @ ME1-0010
1823 Stevens Lola B Mrs @ ME8-9159
1843 Hope Wendell M @ ME7-2150
1847 Martin Wm ME5-8269
1849 Bray R V @
1850 Bowman Phillip E ME1-4218
1851 Comfort Claude C @ ME8-4807
1854 Cook Mary L Mrs ME6-9721
20th intersects
2001 McCallment Russell @
2003 Basore Robt W @ ME6-9247
2004 Wilson Lester W
2005 Watson Robt C @ ME6-3236
2006 Miller Spencer jr @ ME8-7355
2007 Sackett Stanley L @ ME6-4837
2008 Campoli Philip F @ ME6-9858
2010 Cobb Robt E ME1-9032
2014 Pettigrew Robt C
2018 Moyer Robt C @ ME6-7873
2025 Vacant
2040 No Return
2040 1/2 Vacant
2044 Conant Bess M @ ME2-6808
2045 Vacant
2048 Harper Paul E @ ME6-4012
2050 Fishburn Carlee
2051 Bewley Chas H @ ME8-5808
2052 Bible Missionary Church
2053 Mason Lewis E Rev ME6-9608
2055 Vacant
2057 Smith Claude

- 1615 Stephens Karl E @ ME1-5515
1628 Dusherty Viola Mrs @ ME6-6206
1631 Medjesky Anthony S jr @ ME6-6844
1632 Moran Polly T Mrs ME5-2627
1635 Quade Orlan E
1636 Boyden Heating & Plmb Co ME8-0904
Boyden Arth E @ ME8-0904
1841 Levy Ted @
1852 Hardyman Maurice D @ ME8-8559
1857 Exeter Av Bapt Church
1864 White Verma M Mrs @ ME8-0924
1701 Ellis James W ME6-2919
1702 Gehvauser Paul E ME6-7990
1704 No Return
1714 Atwell Wilber E @ ME8-3796
1715 Randall Noah @ ME8-3156
1716 Wagener Robt C @ ME8-8424
1718 Brown Cleo G @ ME7-5792
1719 Basham Henry E @ ME7-2460
1720 Wilson Kenneth R @ ME6-1668
1722 Eastham Juanita Mrs @ ME8-4958
1723 Brown Robt G @ ME1-9151
1725 White Zoe M Mrs @ ME2-8022
1726 Vacant
1731 Egan Thos @ ME8-9481
1741 Richards Fannie M @
1746 Brewer Stallard
1748 Brandenburg Earl @ ME7-4609
1752 Vacant
1754 Sanders Lester jr @ ME6-3987
1755 Smith Winton M @ ME8-7454
18th intersects
1801 Martin W Bruce
1802 McGlone Oren L @ ME6-4844
1805 Tingle Nellie E Mrs @ ME8-5690
1806 No Return
1814 McQueen Gerald D @ ME7-7702
1818 Bilgan Harold R @ ME8-3780
1826 Wolfe Wm G ME8-6123
1832 Schwartz Kenneth E @ ME7-9926
1834 Cleveland Jas E @ ME8-5920
1819 Richardson Jas W @ ME1-0010
1823 Stevens Lola B Mrs @ ME8-9159
1843 Hope Wendell M @ ME7-2150
1847 Martin Wm ME5-8269
1849 Bray R V @
1850 Bowman Phillip E ME1-4218
1851 Comfort Claude C @ ME8-4807
1854 Cook Mary L Mrs ME6-9721
20th intersects
2001 McCallment Russell @
2003 Basore Robt W @ ME6-9247
2004 Wilson Lester W
2005 Watson Robt C @ ME6-3236
2006 Miller Spencer jr @ ME8-7355
2007 Sackett Stanley L @ ME6-4837
2008 Campoli Philip F @ ME6-9858
2010 Cobb Robt E ME1-9032
2014 Pettigrew Robt C
2018 Moyer Robt C @ ME6-7873
2025 Vacant
2040 No Return
2040 1/2 Vacant
2044 Conant Bess M @ ME2-6808
2045 Vacant
2048 Harper Paul E @ ME6-4012
2050 Fishburn Carlee
2051 Bewley Chas H @ ME8-5808
2052 Bible Missionary Church
2053 Mason Lewis E Rev ME6-9608
2055 Vacant
2057 Smith Claude

27D

- 3401 Evans Wm A AX1-9521
3402 Carpenter Wm O AX1-5632
3410 Stuss Roy E AX1-8712
3411 Edwin Jean A @ AX1-8528
3416 Mills Harvey J @ AX1-4839
3417 Pratt Norbert A
3423 Dugger Wm AX1-6327
3424 Jett James W @ AX1-4958
3429 Skipwith Paul T @ AX1-4187
3430 Golobich Joseph J @ AX1-7769
3435 Winings Jack L @
3438 Thomas Marlin W AX1-1436
3441 Anderson David A @
3444 Power Robt E @ AX3-0196
3447 Smith Ralph C @ AX1-4656
3450 Krug Richd N @ AX3-1742
3453 Vidito Roy E @ AX1-9076
3458 Brig Clifford E @ AX1-7683
3459 Jennings Walter L @ AX3-0882
3501 Wright Carl E
3502 Christman Hedwig Mrs @ AX3-1533
3508 Smith Bug
3511 Marshall Richd G @ AX1-8480
3514 Pollard Frank R @ AX1-4118
3520 Under Consta
3526 Testerman James M @ AX3-1504
3532 McAfee Donald G @ AX1-5892
3538 Robertson Clifford E @ AX3-1365
3544 Bahr Steven W @ AX1-5982
3601 Klemm Richd P @ AX1-9739
Allendale dr begins
3847 Keller Robt L @ AX1-3002
3848 Lithrand Dorothy Mrs @

C-1

34C

2901 E 56th

Tels. Cliffford 5-3987 or Cliffford 1

# SHERMAN DR N 1964

407

**SHERIDAN AV N—Contd**  
 1523 Strong Wm A @ FL9-1960  
 1524 Cones Eug @ FL9-4416  
 1529 Thompson Milton @ FL9-4243  
 1530 Lee John E @ FL9-1027  
 1535 Wallsmith Thos K @ FL9-2505  
 1536 Buchanan Jas L @ FL9-5086

50C

**Windsor dr intersects**  
 2320 Keeney Lawrence E FL3-0073  
 2323 Vacant  
 2324 Gray John L @ FL3-1854  
 2329 Pederson Arth M jr @ FL6-0557  
 2330 McClellan Richd K @ FL9-5670  
 2335 Kappes Edw L @ FL6-3975  
 2336 Greene Donald K @ FL9-1908  
 2341 Elfner Henry L @ FL6-2157  
 2342 Staton Ralph L @ FL9-8959  
 2351 Jones Clyde @ FL7-2041  
 2352 Lowery Ruth B Mrs @ FL7-0221

**24th E intersects**  
 2401 Beeler Wm H @ FL9-5713  
 2402 Young Theo W @ FL6-7705  
 243 Luchinger Jas K FL9-5828

**Raleigh dr intersects**  
 2432 Davis Ransom @ FL7-2129  
 2433 Reynolds Jack F @ FL9-8630  
 2434 Frisbie Gene N @ FL9-1183  
 2455 Kemple Fon R @ FL6-4811  
 2456 Calvin Harold E @ FL7-5701

**25th E intersects**

40B

3801 Jones E Ray Rev L17-4530  
 3805 Nohr Richd E @ L17-6001  
 3806 Baugh Alvin @ L16-9854  
 3809 Alexander Chas M @ L16-9304  
 3811 Wallace Chas E @ L15-1672  
 3811 Wallace Well Drilling L15-1672  
 3817 Ramsey Chas N @ L17-6507  
 3821 Wingate Albert R @ L16-8644  
 3820 Burkhardt Wm J @ L16-6159  
 3876 Lanum Marvin @ L17-6592  
 3877 Harden Dale E L15-1912  
 3877 Brown Harold E @ L17-6166  
 3901 Smith Carl jr @  
 3902 Cook Vandoynd @ L17-7648  
 3903 Dunlap W Dale @ L16-9524  
 3918 Potts Jack G @ L15-4852  
 3924 O'Banyel Theo R jr @ L16-7817  
 3928 Roberts Donald M @ L16-9480  
 3938 Johnson Robt L @ L16-3309  
 3947 Baker Elgin L17-2049  
 4002 Love Frank V @ L17-5873  
 4009 McCracken Earl D @ L17-6115  
 4012 Mount Robt W @ L17-1736  
 4013 DuChemin Irvin P @ L16-6247  
 4017 McCoy Dan @ L16-2043  
 4018 Rodenberg Wm @ L16-8064  
 4024 Jonas Robt W @ L17-3637  
 4030 Noel Robt K @ L15-1192  
 4038 Vacant  
 4039 McDonald Joseph L @ L16-3912  
 4041 Florey Walter L @ L17-5574  
 4046 Howden Robt W @ L17-5090  
 4054 Gibson Oslie P Mrs L17-0120  
 4055 Seibert Robt E @ L17-2181  
 4062 Lyons Richd J @ L15-5050  
 4072 Bates Andrus E Mrs L15-1750  
 4101 Vacant  
 4102 Watson Muri E @ L17-3415  
 4118 Atkins Vern A @ L17-8168  
 4128 Taylor Jas O @ L17-4221  
 4136 Daniel Robt L @ L17-5010  
 4144 VanGilder Terry A L16-7937  
 4149 Kilroy John A @ L17-9907  
 4152 Huntington Gordon P @ L17-6216  
 4159 Sights Jos L @ L17-9465  
 4209 Weideman Flavian @ L15-3485  
 4212 Bynagle Cornelius A @ L15-0120  
 4213 Meyer Arden R @ L16-6935  
 4217 Seay Harold B @ L15-0656  
 4221 Grandy Jas H @ L16-8249  
 4238 Kiszla Henry W @ L15-0145  
 4301 Keller Geo H @ L17-1730  
 4326 Smith Phillip J L15-8277

7B

**SHERIDAN AV S—From 6200 E Wash-  
 ington south to CCC&SLRy**  
 17 Fire Dept Engine Hse No 25  
 22 Simms Allen J @ FL6-0376  
 28 Cox Charleston B @ FL7-6134  
 31 Ijames Archie J Rev @ FL9-2553  
 32 Vacant  
 34 Bowles Fredk I FL7-4253  
 38 Henry Lon @ FL6-6001  
**Julian av intersects**  
 101 Durham Benj L @ FL9-2428  
 108 Gowdy Clarence E @ FL6-2297  
 109 Coleman Willie B Mrs @  
 110 Evans Florence Beauty Shop  
 FL7-0227  
 Evans Levi J @ FL7-0227  
 112 Stovall Estelle H Mrs  
 114 Hauk Robt E  
 115 Williams Robt J @ FL6-0824  
 118 Keene Bowman F @ FL9-2048  
 121 Hughes Frank @ FL6-1740  
 322 Burris Julia A Mrs @ FL6-4708  
 124 Craig Georgia A  
 125 Vacant  
 326 Wallace Corine

127 Wilson Jos  
 128 Williams Anderson @ FL9-2322  
 131 Hyche Ollie  
 132 Smith Blanche D Mrs @ FL9-6949  
 134 Hill Hershell  
 135 Hardin Irene O Mrs  
 136 Vacant  
 137 Vacant  
 138 Jenkins James W  
 139 Bowins Scofield @ FL7-3177  
 141 Wood John E @ FL6-4472  
 143 Harrison Edgar M FL9-0447  
 144 Jackson James W @ FL9-2948  
 146 Gardner Betty J Mrs FL6-5844  
 201 Moore Robt R @ FL7-1837  
 202 Knowles Alf E @ FL3-0498  
 205 Miller Theo C @ FL9-1343  
 206 Tinsley Wayne  
 209 Hutton Harry J  
 210 Cobb Wm E @ FL7-0108  
 213 Sparks Geo D @ FL9-2016  
 214 Vacant  
 217 Dobbs Roy L @ FL9-8036  
 221 Plowman Orville R @ FL6-9376  
 225 McClothin Taylor @ FL6-5754  
 237 Quinn Chas @  
 241 Tucker Vincent J @ FL9-5648  
 244 White Robt A @ FL9-3055  
 245 Ward Ardell M Mrs @ FL6-7973  
 249 Watkins Harlan @ FL6-7942  
 250 Scheerer Robt  
 253 Ellis Bobby FL3-1064  
 254 Joyce Rufus E  
 257 McGovern John A @ FL7-4080  
 258 Lewis Howard E @ FL6-7329  
 261 Davis Harless A @ FL6-9763  
 265 Hipsher Lawrence L @ FL6-7090  
 301 Meeks John T @ FL6-8725  
 305 Hartl Geo M @ FL6-7438  
 306 Shanklin Theo C @ FL7-3502  
 309 Gann Clarence B @ FL7-6010  
 310 Quinn Willard F FL6-9814  
 313 Williams Ivan K @ FL9-0525  
 314 Nolan Raymond J @ FL9-0752  
 317 Finagan Carl A FL3-0379  
 318 Hansbrough Max J @ FL9-6421  
 321 Roe T Gordon @ FL6-0692  
 322 Ridgeway Roy B @ FL6-0757  
 325 Fortune F Eug @  
 326 West Norman G @ FL9-9819  
 329 Purdue Donald W @ FL9-0460  
 337 McCaslin Shildes M @ FL6-8243  
 400 Coyle Gene B @ FL9-2183  
 341 Miller James A @ FL3-2406  
 344 Scott Winfield @ FL7-6981  
 345 Baker Ruth M @ FL7-3584  
 348 Steele Theo I @ FL7-8651  
 349 Phillips Chas D @ FL3-0847  
 352 Caldwell Karyl V @ FL6-1180  
 353 Rash Robt L @ FL3-0208  
 356 Soliday Grover C jr @ FL6-5051  
 357 Stewart Wm M @ FL9-8581  
 360 Sams London E FL6-2724  
 361 Buckler Ernest F @ FL6-5647  
 364 Wiseman Ferris P @ FL9-2417  
 365 Hitchcock Jos C @ FL7-6818  
 368 Bridges Paul @  
 369 Combs Jack D FL6-8355  
 372 Gallamore Shirley Mrs @ FL9-1428  
 373 Morgan Jas R @ FL6-6004  
 376 Abbott Herbert A @ FL9-6231  
 377 McIntyre Lewis R @ FL6-8107  
 381 Reed Emily Mrs @ FL7-3182  
 401 Miller Larry G @ FL7-2372  
 402 Loy Garnett G Mrs @ FL6-7384  
 405 Davey Hugh J @ FL6-9586  
 406 Connery Edw M @ FL9-8768  
**Beechwood av ends**  
 408 Neidhamer Glen R @ FL6-9336  
 410 Garlinghouse Fred S @ FL9-2082  
 414 Day Chas E @ FL9-6897  
 417 Parish Richd @ FL9-4202  
 418 Houchens John M @ FL3-1086  
 425 Chaney Norman @  
 429 Muncie Donald M @  
 431 Rogers Jasper R @ FL7-4563  
 434 Parish Reginald A @ FL7-3846  
 445 Foley Clarence E @ FL6-1073  
 446 No Return  
 450 Highsmith John R @ FL7-7134  
 453 Borton Wilton H @ FL6-7819  
 454 Turner Raymond E @ FL6-0266  
 457 Davis A Wallace FL9-1204  
 458 Smith Carl F @  
 461 Hall Paul E @ FL6-4776  
 462 Hillis John F @ FL9-9106  
 465 Dixon, Wm E FL9-5921  
 466 Brinson Wm C @ FL6-5394  
 469 Blake Myrtle O Mrs @ FL6-3250  
 470 Root Gerald B FL7-2482  
 470 Williams Grover C @ FL6-3396  
 473 Onlorogg Edw @ pntn FL9-1687  
 474 Logan Chas S @ FL7-6306

13  
**SHERIDAN DR—From W Michigan north  
 to 10th along east bank of White River**

27D  
**SHERLOCK LA—From 5400 Windmill  
 dr north**

3925 Purdue Ronald E @ AX3-1899  
 3926 Campbell Paul D @ AX1-5106

46A

**SHERMAN DR N—From 3800 E Wash-  
 ington north**  
 11 Price Battery Corp mfrs  
 17 Grider Noble R @ FL6-1463  
 18 Deem Jimmy L FL7-6836  
 20 Deem Emery @ FL6-7370  
 21 Smallwood Chas @  
 22 Lucas Elmo H @ FL6-0202  
 27 Coffman Wm F FL6-8946  
 28 Miers Loren L FL9-7822  
 29 Duncan Wilbur O @ FL6-7489  
 30 No Return  
 33 Rees Anna B Mrs FL3-0900  
 35 Reed L  
 37 Fortin Paul V @ FL9-7723  
 38 McCurry Howard N FL7-0450  
 43 Starling Robt M @ FL9-0569  
 44 Davis Herschel C @ FL9-5945  
 45 Kelly Elsie @ FL6-5855  
 46 Murray Robt @ FL7-1925  
 49 King Fred @  
 50 Teague Levi V @ FL6-3643  
 51 Robbins Richd G FL7-4441  
 53 Baker Jerry  
 53 Gentry Paul E  
 54 Vacant  
 55 No Return  
 55 Planting Roberta R Mrs  
 56 Vacant  
 57 Doane Millard C FL6-0890  
 59 Powell Margt Mrs  
 62 Hanks Lillian Mrs @ FL9-1221  
 63 Weiss Fred C @ FL7-2253  
**Market intersects**  
 101 Soltau Virginia R @ FL7-0357  
 102 Verhines James R  
 104 Robinson Geo C jr FL9-3914  
 105 Hempling Wm D  
 108 Stroup Louise A Mrs FL6-2517  
 108 McKee John E FL3-1350  
 109 No Return  
 110 Noel Maurice J  
 112 Matthews John W FL6-9210  
 114 Miller Robt E  
 115 Billman Mary A Mrs @ FL6-3068  
 118 Matthews Paul R FL7-6037  
 117 Pence Omer S FL6-6167  
 119 Hope Sara M Mrs FL7-9011  
 121 Gray B Marie Mrs @ FL7-9858  
 122 Robertson John H @ FL7-3656  
 129 Betty J Beauty Salon FL7-0644  
**New York intersects**  
 302 Faxon's Restr & Lounge (parking  
 lot)  
 305 Esquire Grill Inc restr  
 Faxon's Restr & Lounge FL7-0879  
 307 Sherman Inn Arts  
 1 Howell Bingham B FL6-2697  
 2 Long Frieda F Mrs FL3-0056  
 3 Thurston Monetta P Mrs FL7-2130  
 4 Vacant  
 5 Williams Dorothy  
**Street continued**  
 311 Keeney Elec Serv FL7-3202  
 Kenney Robt L @ FL7-3202  
 315 Glenn Donald S @ FL6-6333  
 318 Markie Betty B FL6-0247  
 319 Jackson I Lee @ FL7-2415  
 320 Scott Minnie V Mrs FL6-6937  
 323 Blines Valentine R FL6-7664  
 325 Archer Wm A FL9-7627  
 327 Kriner Edith C Mrs  
 329 Poole Oda T  
 331 Mason Hugh M @ FL7-7001  
 335 Parker Paul B @ FL6-3543  
 339 Indpls Fire Dept Engine House No  
 12 FL7-4824  
**Vermont intersects**  
 415 Minor Daris O @ FL6-5262  
 418 Griffith Chas W @ FL3-0173  
 419 Lamb Hancel C @ FL7-1495  
 422 Smock Jerry G FL7-0457  
 423 Elrod Chas R @ FL9-2910  
 424 Hull Lawrence FL6-0328  
 427 Herald Hubert D @ FL9-4122  
 428 Vacant  
 431 Vacant  
 431 Cunningham Elmer D FL7-1248  
 433 Osborne Virgil L  
 433 Cruthers Ronald F @ FL7-5728  
 435 Meyer Clara L Mrs @ FL7-6602  
**Robson intersects**  
 436 Graham Beasie G Mrs FL6-8442  
 438 Vacant  
 440 Simpson Kenneth E  
 442 Brown Chas R  
 443 Vacant  
 444 Goode Allie J Mrs FL6-8651  
 446 Boggs Jack D FL6-4158  
 446 Vacant  
 447 Glenn Laurel  
 448 Stingley Margt E Mrs  
 450 Dunn Thos E FL3-0672  
 452 Baister Joe O FL9-4817  
 454 Barber James E FL6-0423  
**Michigan intersects**  
 506-28 RCA (parking lot)  
 517 Rainey Frank H @ FL6-4629

519 Kener John  
 521 Traylor Virgil @ bldg contr  
 FL9-5136  
 531 Moon Ralph E @ FL6-9282  
 533 Sahn Susie E @ FL7-5580  
**North intersects**  
 601 Best Art B @ bldg contr FL9-1752  
 rear No Return  
 603 Polston Richd L  
 605 Shaw Wm H @ FL6-1081  
 607 No Return  
 609 Vacant  
 611 Stagg Margt F tax acct FL7-1723  
 Schroeder Matilda E @ FL7-1723  
 615 McCarty Danl  
 617 McCarty Leland @ FL6-3061  
 619 Veteto Louis W @ FL9-1306  
**Walnut intersects**  
 723 Vanus Earl @ FL6-7655  
 705 Vacant  
 709 Adams Chas W FL6-6582  
 711 Phegley Mary A Mrs @ FL7-3640  
 715 Bailey Louis FL9-3742  
 719 Off Edw C @ FL7-4227  
 721 Elmore Rue Mrs @ FL7-1393  
 Elmore Agency real est FL7-1393  
 723 Tames John O FL6-9250  
 725 Woodruff Ronald D FL3-1238  
 727 No Return  
 729 Christie Marshall G @ FL7-7300  
 733 Schaefer Wm E @ Hwy FL7-4033  
 737 Burris Lester @ FL9-6849

St Clair intersects

801 Holstein Flora G Mrs @ FL7-5300  
 802 Acra Robt L FL3-1908  
 802 Vacant  
 803 Weeks John K @ FL9-8933  
 804 Plunket Sharon  
 807 Catron Clyde E @ FL7-1389  
 810 Tout Howard J FL9-8575  
 811 Pitter Edw E @ FL7-9158  
 814 Caudill Corbett @ FL9-9053  
 815 Rogers Eanna O Mrs @ FL7-2097  
 816 Hildreth Ella Mrs FL9-4167  
 819 Heckman Minnie W Mrs @  
 FL6-2009  
 820 Lawson Wm E @ FL9-4640  
 823 Cowell Wm D  
 824 LeVine Roland W @ FL6-0354  
 825 Croker Anna A Mrs FL9-5009  
 827 Ashley Paul P @ FL7-5348  
 828 Humbarger Roy W @ FL6-6170  
 829 Knarr Thelma L Mrs @ FL6-2058  
 832 Cooksey Eug M @ FL6-5113  
 833 Written Geo R @ FL6-3898  
 836 Kelley Edgar L @ FL6-9693  
 837 Richardson Omer L @ FL7-0207  
 840 McGinn Floyd E @  
 841 Thiel Raymond G @ FL9-1813  
 844 Renforth Harold J @ sht ml wkr  
 FL7-2289  
 845 Bray Saml W @ FL9-6227  
 848 Copiter Omar F @ FL9-6113  
 849 Burgess Chas W FL7-7185  
 854 White Mary R Mrs @ FL7-2340  
 858 Smith Belle Mrs @ FL6-2597  
 858 Ward Benj F @ FL9-9731

St Intersects

901 Webber Harry E @ FL6-1897  
 903 Vacant  
 904 Sylvester Fredk P FL7-5662  
 906 Indianapolis Constr Co Inc bldg  
 contrs FL7-5490  
 907 Revoiz Lawrence  
 909 Vacant  
 911 Brooks Roy @ FL9-0683  
 913 Briner Chas H FL6-8978  
 915 Kindred Lowell B FL7-9077  
 917 Hostetler Robt E  
 919 Kingery Elmer O @ FL6-3689  
 923 Shinkle Bill B @ FL7-2181  
 927 Payne Mary J Mrs FL6-8631  
 929 Williams Gene E FL6-9107  
 931 Vacant  
 935 Frey Florence Mrs @ FL6-7688  
 939 Mancik John  
 939 Crimm Gloriana FL3-0987  
 941 Stewart Martha  
 941 Baker Alma Mrs  
 943 Fort Jessie A Mrs @ FL7-9020  
 949 Mitchell Ethel M nurse FL6-8431  
 Walsh Viola A Mrs @  
 951 Smither Wm E @ FL6-9524  
 953 Vacant  
 955 Banister Anna M @  
 959 Rogeman James M

48A

**10th intersects**  
**11th intersects**  
 1213 Borden's Milk Div FL6-2403  
**13th intersects**  
 1313 Bungalow Inn tavern FL6-3535  
**14th intersects**  
 1401 Stritto Sign Art Co FL6-2126  
 1410 Goff Paul R  
 1425 Precision Eng Co Inc tool mfrs  
 FL9-5335  
 1438 Nyland Sheet Metal Co FL7-1176  
 1451 Sherman Automatic Products  
 screy products FL6-7345  
 1499 Universal Leaseway Sys Inc  
 trucks FL9-5458

HIGAN, (46222)

TEL. MEIrose 6-2541

EDWARD A. HYDE, MGR.  
155 E. MARKET ST. (A) SUITE 601. PHONE MEIrose 6-6541



KEALING AVE N 1959

2922 N. DELAWARE 5

TEL. WALNUT 4-2616

KALMAR DR—Contd
4030A Cummings Jack
4035A Richmond Clyde B
4036 Hugh Wright
4042 Para Jos A
4101A Amos Saml G
4102A Easter Lewis H
4108 Flekel Harold P
4111A Hancock Kenneth H
4114A Helmreich Ernest
4117A Lawson Sidney R
4120 Reynolds Donald H
4123A Bernloehr Robt A
4126A Pheemister Maire Mrs
4129A Arnold Wilbur H
4136A Ehle Jack E
W 30th intersects

KANSAS—From 1234 S Meridian west
8A Wolla Alf P
8B Rogers Elbert
10A Sutton Geo Y
12A Williams Louis A
14A Denton Chas
18 Curry Lenna G Mrs
19 1/2 Vacant
22 Mordoch Leon
26 Hughes Jas L
30 Evans Archla
34A Fisher John
38A Barrs Anton P
42A Potts Chas B
46A Curry Walter
Illinois intersects

101 Purdy Oliver
102A Woods Ruth Mrs
103 Underwood Gene M
104 Payne Alice P Mrs
105 Allen Bessie Mrs
106A Mathena Alf W
107A Young Osa C Mrs
109A Thomas Geo O
110A Foster Margt Mrs
111 Vacant
114A White Geo H
115A Sorter Earl J
116A Hill Ralph R
117 Hosteler Richd S
117 1/2 Vacant
118 Vacant
119A Kirkpatrick Ruth Mrs
119 1/2 Dewesse Richd
120 Vacant
124A Harris Robt
125A Pottinger Clarence F
129A Dobson Charles M
133A Gann John H
134A Johnson Alva E
137A Kolling Kath
141 Delk Hugh
142A Cramer Newton C
145A Salisbury Donald S
149A Hughes Kenneth H
149 1/2 Vacant

Capitol av intersects
207 Proffitt Homer
211A Wilburn Wheeler
215 Carter Luther E
217A Pettit Wm
219A Dean Wm N
221 Brown Arvil L
222 Vacant
223A Adamson Glenn W
225A Parsons Glenn J
226A Ellis Melrose C
229A Stone Curtis
rear A Ross Margt Mrs
230 Strong Jas D
232 Hughes Walter
233A Dean Marj B Mrs
234A Thompson Bertha A Mrs
237A White Fred C
238A Bocher Floyd L
238 1/2 Ellis John
239 Vacant
241A Gora Millard R
242 Inabnit Harold J
243A Barnitt Paul W
244A Cornutt Elynum
248 Miller Howard M
Senata av intersects
304 Osborn Jos P
325 No return
339A Crouch Edw W
343A Sanley Russell
350A Marion Trucking Co Inc
West intersects

39 KAPPE—From 1901 Oliver av south
702A Hargett Jos M
703A Williams Chas E
706A Wright Jas H
707A Gray Leroy E
710A Rodgers M Clark
711A Froella Saml F
714A Shaw Ronald J
715A Flory Ralph E
718A McVicker Doyal J
719A Earle Alf B Jr
722 Bernard Troy
723A Gibson Clarence H
726A Nickolas Guy W
727A Jones Walter
730A Strickland Geo R
731A Franklin Murtal E
734A Henthorn Henry A
735A Shew Franklin J

738 Lehman Dorothy Mrs
739A Litz Chas M
742A Beck Richd J
743A Garrison Jay W
748A Stevenson Edith Mrs
747A Bevers Alvin L
750 Hutton Harry R
751A Marsh Ernest O
754A Limp Clarence
755A Smith Wm P
758A Chandler Gertrude L Mrs
759A Bear Jos T

McCarthy intersects
801A Forsythe Warren A
802A Campbell Clarence W
805A Smith Lawrence J
806A Dulla Chas
809A Bryant Marvin K
810A Bridges Paul
813A Kattman Wm O
814A Voltes Walter S
817A Kennedy Bud
818A Harmon Arlie E
821A Thompson Walter C
822A Bowman Ralph O
825A Hanna Dale W
826A Denney Enox

Ray intersects
Standard av intersects
Wilkins intersects
1101A Hill Robt B
1103A Cullinan Arnold T
1105A Barry Virgil M
1107A Balz Robt
1111 Turner Jos A
1133 Ausbrooks Junior V
1138 1/2 Garner Noel
1138A Lotus Edw M
1138 1/2 A Matus Bessie M Mrs
West View dr intersects

37A Morris intersects
1207 Glover Orris D
1209A McHenry Otto L
1210A Green Wm F
1219A Matthews John M
1221A Edwards Gene P
1225A Stremlow Lawrence E
1227A Wilham Roy O
1231A Neal Alex
1234 McKinney Leon
1235A Roberts Caradoc
1237A McGraw Herbert W
1238A Lewis Wm P
1239A Boatman Ida E Mrs
1240A Franklin Eliza Mrs
1241A Raines Geo P
1242 Vacant
1248 Vacant
1249 Collins Thos M
1249 1/2 No return
1252A Earles W Carl
1255A McCreedy Everett N
1258A Midgough Walter H
rear Carter Dennis E
Lambert intersects

1306A Edwards Wm E
1310 Dooms Minnie Mrs
1313A Knight Florence M Mrs
1314 Denham Elmer L
1315A Dooms Louis A
1316 Hassler Gladys I Mrs
1317A Becker Harry E
rear Fulton Chas F
1318A Miller Schuyler T
1319A Pinkard David F
1321A Hecker Lawrence
1322A Sommerville Jos R
1323A Blevins Walter W
1325A Miller Wilberta B Mrs

1326A Nelson Jack H
1327A Hunt Virgil S
1329A Lyles Bessie I Mrs
1330A Overgrefell Allee Mrs
1331A Dailley Wm V
1333A Morris Roy F
1334A Froman Chas O
1337A Faulkner Ralph
1338A Lynch Anna Mrs
1341 Miller Wm B
1342 Moore Chas A
1343A Keene Denver M
1345 Vacant
1346A Collins Jos R
1349A Hofmann Eliz T Mrs
1350 Feld Harold E
1354A Greenwell John W
1357A Nichols Harry A
1358A Fox A Bert
1358 1/2 Stewart Eddie
1364 Smith Glenn H bldg contr

Howard intersects
1407A Riggs Henry
1407 1/2 Riggs Donald
1412A Humphrey Nathan N
1413A Cobb Marie M Mrs
1414A Wearren Ardith C
1417A Waters Leanna Mrs
1418A Warm Oscar T
1450A Wesley Helen Mrs
1451A Mitchell Isaac Henry
1455A Dowell Nathl
1459A Holiday Mozell
1480A Young Claude F
1432A Riggs Ollis Jr bldg contr
1493 Shively B Ruth Mrs
1488A Whiteside Allice O
1437A Potter Pat

1440A Ervin Thos H Rev
1441 Austin Theo R
1444A Shively H Ardessa Mrs
1448A Sallee Alonzo T
1448A Wilson Harold A
1449 Vacant
1451A Gliddens Janie M Mrs
1452A Palm Abr
1456 Burden Russell
1459A Smith Urban L
1461 First Bapt Ch of West Indpls

Miller intersects
1510A Johnson Isabelle Mrs
1513A Rldon Mickey B
1514A Rothwell Elmer E
1515A Jones Clyde W
1516 Beason Ralph L
1516 1/2 Miners Henry A
1519A Cole Kenneth M
1520A Stewart Henry Jr
1521 Wheeler Theresa Mrs
1524A Powell Jos
1525A Foster Lawrence H
1526 Vacant
1528A Suterlin Ernest L
1529A McPherson John W
1530 Freels Manuel H
1531A Willis Curtis M
1533A Calvert Homer D
1534 Hill H Jean
1537 Donahue Wm E
1539A Stmons John H
1540A Taylor Wm H Jr
1542 Pippy Noah M Jr
1544 Vacant
1546A Stallworth Clarence
1549 Robinson Leo L

60A KARCHER—From 1620 S Meridian east to Union
14 Vacant
15A Fields Walter F
17 Sebastian Sidney
18A Smoek Chas A
19A Quinlan Ralph S
20 Camden Geo E C
21 Jackson Paul S
22 Octt Jas F
23 Hulst Walter O
25 Hulst Darrell
26A Cummings Lee C
27 Sanders Deana Mrs
29 Camden Geo E
30A Underwood Eliz
31A Street Jas O
33A Pink Marie C Mrs
34A Miller Alf
35 Vacant
37A Rugenstein Mamie Mrs
Union intersects

320C KEALING AV N—From 3200 E Washington north
3A Trees Nellie M Mrs
7A Walls Jean B
19A Ellis Marcum A
23A Slaton James E
25 Dougherty Norma
24A Rubie Ronald W
26A Jordan Alf E
26A Hudson Henry G
27A Bruning Henry F
29A Hill Elmer F
30 Vacant
33A Cerum Margt H Mrs
34A Stoy Evelyn M
35A McNeff Shonnett L
35 1/2A Whitlatch Sanford W
36A Emry J Mrs
39A Long J Chester
41A Thumson Ina Mrs
42A Stuart Anna M Mrs
46A Cheney Garnet E
47A Howe Berrie I
50A German Nolan
51A Simpson Edna M Mrs
54A Doyle Edw D
55A Montgomery Carlton E
57A Arnold Nigel N
53A Johnson Allen E
59A Batten Franklin H
61A Scheels Margt Mrs
Market intersects
101A Love Eva Mrs
102A Jones Edgar L
103A Snider Rayman O
106A Benson Wallace F
107A Tyler Chas C
110A Wolfe Claude W
111A Coleman Carlos E
114A Reid Kathryn E Mrs
114 1/2A Clark Robt E
117A Blair Calvin T
118A Funke Caroline Mrs
122A Goodnight Herschel J
pntr
126A Krause Harry E
130A Mosheros Thos
134A Freeman Clair O
136A Flory I Jack
New York intersects
310A Winkler Herman L rug cbr
311 Gibson Leo
316A Jung Homer L
318A Seaman Wm
321A McLeod John D
322A Thomas Arth E steel prods

323 Vacant
325A Lovett Jack L
327A Hamby Mack P Vermont intersects
402A Vetaack John
404A Leonard Jas A
406A Christopher Lawrence
408A Wright Emmet Z
410A Weaver D Gens
412 Vacant
414A Collicot Grace D
416A Craney Rose M
418A Stallings Jas E
419A Wysong Richd B
420A Berger Margt M Mrs
421A Logan Don E
424A Cast Lloyd E
428A Robertson Wm T
Robson intersects
432A Rowland Dorothy H Mrs
440A Daffer Robt
442A Widup David A
443A Moore Wm E
444A Melton Lewis A
446 Vacant
448A Turner Elmer A
450A Prigger Richd H
452A Mueller Henry J
460A Kerby Roy H Michigan intersects
503 Apartments
1 Parks Ferrell
2 Summers Benny
3 Smith C
4 Meshulam Sandy
507 No return
511 Auto Body Serv repr North intersects Walnut intersects 6th intersects

904A White Jerry
908A Caldwell Elz E Mrs
911A Crescent Excelsior Machy Co knife mfr
912A Jones Jas H
915 Ebling Nell H
920A Ebling Edw W
925A Smett Harry S
926 Youngblood Louis
928 Gahine Fred H
929 Coffman James
930A Snyder Glenn C mason contr
931 Sewell Joseph P
933A Whitney Robt E
935A Smith Wm H
936A Gales Anthony M
937A Cox Leonard G
938A Barker Mildred F
939A Conroy Thos E
940A Dwyer Herbert L
941 Guld Edith F Mrs
943A Zeh Chas W
946A Carr Angle L Mrs
947A Grimes Floyd S
948A Zangel Alys D Mrs
951A Earle Wm G
952A Jones Helen H Mrs
955A Landers Geo A
956A Patton Lora L Mrs
959A King Loyd E
960A Bell Robt R
961A Internammas Leo P rear A Hatchers Kenneth

34C 10th intersects
1015A Loflin Alonzo L
1016A Wright Willard J
1017A Blue Robt C
1019A Oberlies Harry W
1020A Cavaller Henry C
1023 Ludwig M Theron
1024A Lucht Chas J
1027A Miller Richd G
1028A Haas Edw
1032A Scanlon John F Jr
1035A DeBoor Frank
1036A Creager Olga Mrs
11th intersects
1101A Crooks Ralph E
1102A Widloff Margt G
1105A Lough Doyle C
1106A Reed Foster C
1109A Cook Mabel Mrs
1110A Stewart John M
1114A Arinks J T
1118A Cors Chas W
1119A Satterthwaite Robt L
1121 Vacant
1122A Ramsey Edwin C
1125A Clager Harold R
1126A Harvey Warren W
1127A Vaca Edw
1130A Gronauer Fred W
1133A Jones Barton W
1134A Wakeland Harold E
1201 Vacant
1202 Vacant
1206A Gordon L Earl
1207A Lotz Wm N
1209A Matlock Carl J
1210A Wilkins Paul L
1214A Dutton Walter M
1215A Vasil Louis
1217 Vacant
1218A Frisch Aloysius J
1221A English James O
1222A Morgan Wm H
1225A Spencer Oito
1226A Hall Lawrence bldg contr
1229A Watkins Richd L

70C KEALING AV S—From 3701 Prospect south
1034A Genl Mold & Engineering Co mfrs
1113A Pick It Ora
1117 Harris Clyde F
1121 Vacant
1129A Sinkhorn Georgia T Mrs
1132 Croft Ray
1133A King Maynard M
1134A Mattox Otto E
1136A Hoffmire John E
1144A Bennett Ernest
1145 Woods Geo J
1149A Parker Geo J
1157A Elmore Alfred
Orange intersects
1202A Bush R Eugene
1246A Barton Ralph W mason
1322A House Jas F
1324A Beck Schuyler C
1326A Thurston Raymond F mason
1328A Hammet Kenneth O
1330A Cassidy F A Roy
1332 Foddrell Wendell
Terrace av intersects

1303A Luzader Paul
1306A Grimes Richd F
1307A Holland Edwin R
1310A Kasling Lucy K Mrs
1311A Fulmer Paul
1314A Strange Thos E
1315A Sawyer John R
1318A Bechley Henry H
1318A Bechley Opal E Mrs
1319A Harris Arval K
1322A Smith Howard
1323A Stewart Ezra K
1326A Davis Helen E Mrs
1327A Holman Roy B
1330A Nightlinger N. I. M
1331 Leavelle Elbert O
1334 Vacant
Robson intersects
1335A Jones Emerald D
1336A Neal Geo S
1339A Thompson Raymond
1340A Shannon Bertha M Mrs
1343A Gabbard Clifford G
1344A Rowland Arch W
1347A Beck Robt J
1348A Kopl Hoyt W
1351A Szentivanyi Jos
1352A Gosman Harold K
1353A Palmer Jas M
1356A Hubbard Jack
1358A Sargent Donald T
1359A King Ernest B
1360A Montgomery Robt L
1363A Shaneson Carrye L pnter
1368A Perry Philip M
1367A Toliver Lela E Mrs
1368A Akers Harold V
Newland av intersects

1403A Bocher Glenn A
1404A Thomas Harry N
1407A Elz E Mrs
1408A Hull Robt H
1409A Thomas Richd D
1413A Baker Marlon R
1414A St John Everett
1415A Whittell Effie E Mrs
1416A Gushalt Archie E
1418A Nickerson Wm G
1419A Cartwright Chas D
1421A Swegman David
1422A Crumpton Willie S
1423A Warren Ruth A Mrs
1428 Vacant
1429A McGuinn Stella Mrs
1501A Hargis Gertrude C Mrs
1502A Barron Robt Jr
1504A Brown Jack D
1505A Gibbs Charles L
1507A Turk Emmet F
1508A Burns Rosemary E Mrs
1510A Carney Florence Mrs
1511A Hoelker Wm A
1513A Cramer Larry A
1514A Bennett Anna
1515A Peters Peter H
1517A Olson Loretta D Mrs
1518A St John R. ita Mrs
1521A Feigen John L
1524A Arnold Clarence O
1526A Sherwood Robt L
1530A Sturm Florence L Mrs
1532A Bradley Cliff C
1540 Stgdrill John C
1541 Vacant
1542A Melster Eva P Mrs
1543A Feigen Clarence L
1543 1/2 Vacant
1545 Vacant
1545 1/2A Hurt Austin
1547 Carling Chas A

62A KELLY E—From 2301 S Meridian east to Penn and from Shelby east Pennsylvania intersects
14 Pettis Chas E

9TH ST E 1959

9TH E—Contd
Ambassador Apts—Contd
606 Vacant
607 Kirkley Paul
608 Moore Inez M Mrs
609 Guild Alice R
610 Siner L C
611 Shilling Wesley H
612 St John Eileen D
614 Vacant
615 Whitteberg Martha
616 Lindinger Paul W
617 Dugdale Howard R
Pennsylvania intersects
103 Cathcart Apts
Usmt Cathcart Beauty Shop
1 Gammens Emily Mrs
2 Kahre Adelia
3 Babb Jean
4-5 Cathcart Charlotte
6 Coffin Florence W
21 Nihaus E Florence Mrs
22 Peterson Betty M
24 Janeway Mary E
24 Schaefer H Gayle
25 Crawford Marion L Mrs
26 Sanders Mary K
31 Nordyke Joan B
32 Kamplin Ethel Mrs
33 Schultz Gladys
34 Altum Hazel W Mrs
35 Pedigo Frances L Mrs
36 Emrich Fred
Street continued
105 Cochran Crystal C Mrs
107 Mackey Clifford D
108 Kreyber Construction Co Inc
Business Realty Co
109 Graham Irene
110 Quiesier Bros mfrs agt
Automaer Footing Machines Co
Quiesier Chemical & Supply Co
111 Ramsey G Harold
114 Ward Mary E Mrs
115 Bradley Mary B Mrs
118 Kelsler & Co Inc sugar brokers
Parents Institute Inc publ
Sun Whol Co genl mdse
Fraeman Sam
Acme Engineering Agency mfrs agt
Avery Label Co mfrs
119 Zorlick Geo
Hlatt Wilber F
Wenck Marie Mrs
192 Apartments
1 Vacant
2 Cole Chas A
4 Coffey Lena Mrs
5 Vacant
6 Walls Curtis W
194 Apartments
11 Vacant
12 Patterson John
14 Vacant
15 Vacant
18 Vacant
128 Steele Apartments
bsmt Kennedy Olander
1 Spence Myrtle L
2 Rohl Mabel
3 Kelsler Nina Mrs
4 Everman Opal Mrs
5 Hampton Diane
6 Lovelace Mildred
7 Pardue Theodosia Mrs
8 Losey Pearl C Mrs
Street continued
127 Gaine Mary E Mrs
150 Sims John
152 Price Geo
154 Strong Anna M
Delaware intersects
218 Johnson Dwight R
rear Eaton Harry
218 1/2 Vacant
221 Mayfair The apts
bsmt Greenwell Geo E
1 Menges John P
2 Elrod Chas
3 Fowler Lois L Mrs
4 Zietler Fred
5 Vacant
6 Kritch Helen I Mrs
7 Jordan Vivian S Mrs
8 Brannaman Roy
9 Vacant
10 Camps Herman C
11 Vacant
12 Vacant
14 Vacant
15 Reynolds Beverly J
222-24 Breslin The apts
1 Robinson Ralph
1A Phares Millard
2 Vacant
3A Dunn Donald
3B Scott Chas A
3A Robinson Marguerite
Mrs
Howard James G
4A Everett C Titus
5A Hackett Jas
5A Clois Herman
6A Ranshaw Dorothy
6A Flanagan Etta A Mrs
280 Jefferson The apts
Jefferson Beauty Shop
Apartments
101A Albright Mae H Mrs

102 Specialty Sls Corp
103 Gunnell Michl E
201 Smith Maureen
202 Yeager Edw J
203 Glover May
204 Clark Mabel A Mrs
205 Thompson Ruth A Mrs
206 Worrall Ruth Mrs
207 Saylor Jean
208 Gebhardt Jewell L Mrs
209 Davidson Margt E
210 Whittinghill Gladys Mrs
211 Doddridge Hazel Mrs
212 Cullings Rhea
214 Peck Clifford E
215 Hinds Louella G Mrs
301 Byroad Jeannette A
302 Eberhardt Leo A
303 Hays Bessie L Mrs
304 Farwell Fannie L Mrs
305 Stoenkamp Bertha C Mrs
306 Watson Helen E
307 VonAll Augusta A Mrs
308 Lusellen Gladys Mrs
309 Walker Valhye D Mrs
310 Lee Nora
311 Moore Henry A
312 Whitte Doris Mrs
314 Traut Eleanor E
315 Gahn Anna
401 Kerr Ada B
402 Fisher Paul L
403 Collins Bertha A Mrs
404 Smith Mary J
405 Farmer Garland R
406 Nichols Betty A Mrs
407 Fancher Edna L Mrs
408 Andrews Fredrica
409 Brittenbach Anne Mrs
410 Wordell Mary C Mrs
411 Weisler Ada J
402 Nichols Anna
414 Claybaugh Pearl
415 Watkins Hazel Mrs
501 Davis Mary E
502 Staples Ferrol V Mrs
503 Wiggler Neva J
504 Thompson Fern
505 Hornbeck Chas
506 Lewis Bessie Mrs
507 Bourke Gladys Mrs
508 Shaw Leona Mrs
509 Hamilton Maude E
510 Jackson Hannah J
511 Hill Chas C
512 Watis Pearl O Mrs
514 Shannon Sally
515 Fontaine Christine
604 Copeland Mary
602 Merriman Nolle T Mrs
603 Landgraf Ethel H Mrs
604 Coffey Elz Mrs
605 Marshall Claude A
606 Meredith Kath Mrs
607 Stewart Helen I
608 Evans Jennie E Mrs
609 Young Ray E
610 Kevan Jean T
611 Henshaw Jennie
612 White Mildred D Mrs
614 Gorkonsmeyer Elsie M
615 A Nickols Josephine W Mrs
Street continued
283 Lither Isaac L
284 Moynahan Apts
bsmt Vacant
1 Harness Opal Mrs
2 Masangkay Hazel A Mrs
3 Hamm Kath
4 Burrows Lucile S Mrs
5 Hermann E H Mrs
5B Fowlitt Arnold W
6 Edington Fern D Mrs
7 Gorman Hazel Mrs
8 Flack Walter P
9 Cox Edgar
10 Higham Clarence
11 Boyle Frank W
12 Horton Deane M
14 A Kester Hazel F Mrs
15 McCullister Mildred
16 Vacant
17 Seldel Ruth
18 Heller Ruby
19A Woodson Sarah
20 Castleman Lewis G
21 Pardue Grace C
22 Vacant
23 Owen Carole L
24 Kendrick Jas
25 Tweddie Dora D Mrs
26 Vacant
27 Vacant
28 Vacant
29 Vacant
30 Barker Fred R
31 Lines Chas
32 Lines Chas
33 Weber Chas
34 Monday Edith Mrs
35 Stout Francis A
36 Vacant
37 Beck Wm E Rev
235 La Rue Lillian V Mrs
237 Thompson Barney R
237 1/2 Morris Jos
238-40 Moynahan Apts
bsmt Misses Ferry
1 Strick Alice Mrs
2 Zimmerman Mary L Mrs
3 Castig Martha Mrs
4 Daugherty Ethel M
5 Allen Maude Mrs
6 Zimmerman Ellis B Mrs

7 Waldron John P
8 Heiser Mabel B Mrs
9 Davis Homer L
10 McGonagle Nell Mrs
11 Beach Myrtle A Mrs
12 Murray Verlice S Mrs
14 Evans Edw M Mrs
15 Leach Anna E Mrs
16 Vacant
17 King Mamie A Mrs
18 Geddings Grace
19 Hatman Lillian E
20 Taylor Nellie Mrs nurse
21 Senefeld May E
22 Barnes Teresa C Mrs
23 Hammer Gertrude S
24 Ricketts Helen Mrs
25 Percut Sarag R Mrs
26 Stephenson Stephanie H Mrs
27 Stone Sylvia
28 Fife Evelyn II Mrs
29 Vacant
Street continued
239 Wise Jas B
239A Griffin John B
241 Vacant
Alabama intersects
Ft Wayne av intersects
New Jersey intersects
406 Vacant
407 Burriss Neal C
414 Gross Will
415 Akins Howard C
416 Shreve Henry L
417 Hunter Jas L
418 Vacant
421 Clinton The apts
1 White Robt
2 Treaney Rosie
3 Asenart Bernice Mrs
4 Green Jas
5 Edmund Thos J
6 Hill Freddie
422 Williams Herbert
423 Haberley Fred R
424 Ray Robert
428 Simmons Frank
428 1/2 Hood Willie
427 Brown Rosa Mrs
429 Craft Robt
431 McDonald Thos
433 Thompson Jas
435 Wells Geo
437 Brown Jesse
East intersects
18C
510 Balderson Lawrence
510 1/2 Vacant
512 Vacant
512 1/2 Vacant
520 Kirby Jas E
522 Epley Jesse J
523 Graham Ethel Mrs
524 Helen Henry L
524 Peelman Carl C
525 Holder Clara Mrs
525 1/2 Clines John
526 Vacant
528 Fox Willie E
530 Durand Beula L Mrs
531 Beerlover John E
Park av intersects
605 Goldsberry Ronald L
609 Townsend Margt L
610 Merrifield The apts
1 Vacant
2 Vacant
3 Eversole Berlin
4 Roberts Wilbur C
Street continued
612 Patton Chas
614 Lawson Jos
614 1/2 Johnson Bert B
615 Adams Gordon
Stringer Ralph A
Caine Robt
Elliot Helen L
617 Fusch Jas H
618 George Chas
619 Goss Ralph
621 Young Kenneth W
625 Dicus Forrest G
628 Stevens Violet
629 Langley Anna E Mrs
633 Peters Robt E
Broadway intersects
644 Brunson Lenora
645 Butler Louis W
648 Johnson Marshall
653 Roberts Elwood
653 1/2 Crail Jas
657 Badlimer Ida R
661 Mayberry C M
665 Vacant
669 Anderson Robt W
670 Bosmer John J
College av intersects
703 Johnson Jos W
705 Clem Richd R
707 Gregory Billie G
708 Polson Murell
709 Tate Clayton
711 Burgess Melvin
712 Williams Thos C
Edison av intersects
720 Oliver Ernest R
722 Shields Ray
Massachusetts av intersects
Davidson intersects
934 Klainco Equip Corp plmb sup
935 Klain Sam & Son (wise)

940 Gem Coal Co
Nickel Plate Road crosses
Lewis intersects
20A
1009 Owens Cath E Mrs
1011 Vacant
1015 Vacant
1017 Titus Marlon F
1019 Harbin Mary C
1023 Sturgis Grover E
1027 Lawhorn Lela Mrs
1029 Johnson Jessie
Dorman intersects
1103 Gasaway Bessie P Mrs
1106 West Allie G
1109 Hamer Richd W
1110 Newhouse Claude R
1114 Mattingly Myrtle V Mrs
1115 Beard Helen E Mrs
1117 Lasley Wm G
1118 Johnson Corinne A Mrs
1121 Rose Goldie M Mrs
1122 Lawless Chas J hauling
Stillwell intersects
1123 Black Chas E
1125 Abney Chester
1126 Cox Toby
1127 Ray Chas
1129 Crowe Arvest J
1130 Britt Jas D
1132 Sullivan Norval
1135 Glascock Ivan E
1135A Willard John E gro
1137 Ray Chas
1138 Reeves Wm H
1140 Vacant
1141 Meier Herbert A
1142 Vacant
1145 Burrows Fred
1152 Apartments
1 Covington Cressie M Mrs
2 Mitchell Helen Mrs
3 Vacant
4 Vacant
Highland av intersects
1201A Sully Oral E
1202A Correll Kenneth I
1203 Southgate Chas C
1204 Sparks Dwight L
1205 Sparks Rosa M
1208 Sparks Chas M
1209 Pennington John J
1211 Akin Anna G
1212 Tuggle Robt M
1214 Turner Saml C
1215 Clements Delpha A Mrs
1217 Granam Bessie G Mrs
1218 Kazez Roy E
1219 Jacobs Eleanor J
1220 Walsh Clarence
1221 Butler Eug
Bell intersects
1301A Tuggle Robt E
1302 Carson Rubie L
1303 Evans Anna L Mrs
1304 Carson Rubie D
1306 Hamm Robt J
1307 Johnson Lucille B Mrs
1308A Waugh Elz Mrs
1310 Williams Jerry W
1312 Sumner Thos J
1316 Vacant
1316 1/2 Vacant
1319 McKenna Frank B
1320 Denaree Sam
1321 Vacant
1322 Schmidt Helen Mrs
1324 Voss Clarence W
Oriental intersects
32A
Tacoma av intersects
2504 Hauler Ronald E
2517 Collier Kath A Mrs
2521 Ellis Doyle
2525A Hodges Fern A Mrs
2529A Goff Coy V
2535A Rinderknecht Edw A
Temple av intersects
2614 Reese Max E
Eastern av intersects
Rural intersects
32C
LaSalle intersects
3310A Carlisle Earl J
3312 Huck Alice Mrs
3314 Wall Fletcher E
3315 Wheeler Elmer
3317 Skaat Edith M Mrs
Tuxedo intersects
3410 Wilson Wm T
3412 Young Raymond L
3415 Cunningham Fern R Mrs
3417 Sullivan John P
3419A Prout Jos E
3420 Emhuff Ray
3421 Morgan Bernon
3423A Hoskins Floyd L
Oney intersects
3514 Smitty's TV & Radio Serv
3516A Rogers Loren G
3518A Moore Wm E
3522 Vacant
Ewing intersects
Keating av intersects
Belt RR crosses
3724 Dickey & Son Mach & Tool Co
Sherman dr intersects
46A

9TH E—Contd
3810 Phillips Doris L
A Gernack Donald R
3811 Taylor John M
3816A Smith John W
Bradley av intersects
1015 Vacant
3925A Shorting Harry P
Carlyle pl intersects
46B
4817 Cox Roger M
4819 Foster Othal
46C
5019A Mason DeWayne
5115A Dennis Fredk V
5127A Kusel John F
5131A Lichtenberg John E
Leland intersects
5201A Reaker Ruby B Mrs
5204A Myrtle Byfield Eural B
5205A Sneed Melvin D
5208A Craomer Aha L
5209A Clark Paul W
5212A Schulenberg Theo W
5215A Altendorf Leo J
5217A Stewart Lewis S
5218A Coppers Ray F
5221 Schwartz G Denn
5222A O'Haver Stanford R
5225A Simpson Russell H
5226A Mearling Harry P
5229A Kastner Emil J
5230A Rubin Jack
Butler av intersects
5239A Waddick Mary E Mrs
5234A Amr Geo H contr
bldg genl
5237A Lee Frank T
5238A Keeler Wilbur F
5241A Hogus Harlin
5242A Gilroy Lewis W
5243A Peterson Elmer J
5245A Stewart John P
5249 Lane Ath R
5250A McCreary Donald L
5253A Henninger Harold F
5254A Many Julius
5257A Hunt Lois S Mrs
5262A Williams Harold C
5281A Sullivan John T
5284A Mueller Roy E Rev
Hawthorne la intersects
5301 Vacant
5302A Jurasz Rudolph S
5305A Elkensberry Wm N
5306A Dorsey John E
5308A Gilday John J
5310A Coles Russell L
5314A Wood Virginia M
5315A Weidner Minnie M Mrs
5347A McGowan Alva C
5348A Patton Edm
5350A Hillbrand Wm L
5351A Spratt Wm A
Ellenberger pkwy (EDR) intersects
Ellenberger pkwy (WDR) intersects
5415A Gerzon Koert
5421A Buser Harold
Whittier pl intersects
5451A Lelldoff Roland A
Ritter av intersects
Arlington av intersects
6020A Coutz Wm T
6026A Merritt Hulda W Mrs
6030A Clement J Bernard
6034A Gooch Wm E
6044A Billger Alonzo E
6050A Horn Walter T
6056A Boucher Geo P
6060A Collier Harrison
6070A Ward Wm B
6074A Meininger Julius
6080A Gill Harvey U
6102A Haislip Thille Mrs
6108A Tanner Herman F
6114A Demarco Mary C Mrs
6126A Wimmer Floyd V
6132A Fehrbach Louis M
6138A Phares Maurice B
6140A Pletcher Blanche M Mrs
6150A Bullock Wayne S
6160A Koesters Emma C Mrs
9TH W—From 900 N Meridian west to Paca, thence north west to 10th
Plerion intersects
25-27A Fulmer Arth Inc auto seat covers
29A Ind Statowide Rural Electric Co-Operative Inc
33A Drybread Engineering Co dist rear vacant
36-38A Spot Mkt groc rear Gillum Wm W
Illinois intersects
99 1/2 Vacant
120 Vacant
122 Lee Mae F Mrs
Jackson Christina Mrs
124 Luster Therman
Spells Handy
126 Turner Leroy

EWING ST N 1959

EVANSTON AV—Contd
4804A Hopper Belle Mrs
4869A Garriott R Fredk
49th intersects
4901A Aerehart Robt A
4902A Anson Barton
4905A Martin Marlon R
4908A Messler Roberta K Mrs
4911A Logan Robt D
4912A Gleizendanner Harry F
4914A Courtot Adrian J
4915A Lobraico Jos E
4917A David Kenneth J
4920A Loudenback C David
4924A Ryan Bert
4928A Briggs Wm E
4929A Ballard Wilbert E
4931A Grayson John A
4932A Ewing Edw J
4936A Pardleek Frank J
4937A Padden Constance
4940A Dover Jack R
50th intersects
5001A Siebe Fred W
5004A Lodge Frank N
5005A Jones Ruth Mrs
5008A Risher Webster M Jr
5009A Buschek Thos F
5012A Meyer Phillip J
5013A Howatt Margt
5016A Hurley Wm M
5017A Rader Jasper W
5020A Howatt Wm B
5021A Noland F Paul
5025A Hatcher Rex D
5029A Warning Howard W
5032A Stanfill Lester C
5037A Long Jas P
5046 Vacant
5058A Lungert Jas B
James Music Shop repr
5002A Miller Bertha M Mrs
5078 Tunney Harlan M Jr
51st intersects
5104A Kercher Frank C
5105A Killy Roger P
5111A Rousseau McClellan
Public School No 91
5112A Lear Thos A
5116A Savage Clarence W
5120A Newell Jas O
5124A Wyckoff Julia Mrs
5125A Belkins Herman N
5132A Komers Bradley L
5134A Maxwell Robt J
5140A Miller Guy H
5150A Lovill Clinton D
5151A Savage Chas H
5152A Ryan Gretchen M Mrs
5153A Whelinger Sol W
5154A White Bessie M Mrs
5156A Ashley Clarence F
5159A Emery Kelth W
5160A Amari Olive J Mrs
5164A Horton Leacy J
5165A Grace Floyd L
5170A Edwards Chas O
5171A Dean Geo A
52d intersects
5225A Bryce Thos M
5231A L. Laurimore Margt B Mrs
5235A Rickenbrode Howard R
5241A Albert Harry II
5245 Vacant
5246A Muhl Dolores D Mrs
5248A Kahl Peter B
5252A Jamison Grover W
5255A Little James D
5258A Prince Martin H
5259A Lingenfolsor Leo F
5264A Mitchell Jas E
5301A Scott John J
5302A Burnett Paul
5305A Marer Irwin G
5310A Prible Jas R
5311A Cundiff Leon L
5314A Hoffman Wm G Jr
5315A Collins Walter T
5320A Leaders Eloise Mrs
5324A Gwinn Donald H
5326A Hayth E Jas
5330A Ryan Paul F
5333A Rosebrock Fred W
5336 Vacant
5337A Siles Alvin
5340A Rasmussen Clyde H
5342A Huff Geo W
5344A Jones Hugh M
5347A McCordle John J
5350A Crabbe Frank T
5353A Sudler Walter E
5356A Leigebor Carl J
5380A Haler Jas M
5382A Smith Kenneth B
5383A Judy Muriel M Mrs
5377A Stewart Jas O
5388A Beatty Robt L
5389A Teer W Fred
544
5740A Bender Adam II
5790A Adkins Chas E
58th intersects
5802A Hurley Rosege G
5814A Hamilton Howard C
bldg centr
5820A Shank Wm M filter
mfrs
5830 A Long Jas Jr

5834A Sanders Phillip J
5840A Krauser Francis W
59th intersects
E Kessler Blvd intersects
5906A Swanson Robt W
5908A McCormick John F
5912A Brewer Wm E
5916 Barrett Richd W
5919A Fry Geo G
5927A Himes Noel
5928A Mohr Richd H
5933A Walls John W
5936A Morris Geo W
5939A Northcott Chas P
5940A Fall Wm R
5944A Moore Paul W
5945A Marston John E
5948A Klimgan Bert E broker
5953A Phillips Fred G
60th intersects
6002A Mannweiler Mildred J Mrs
6003A Lamb Wm B
6008A Howell Chas D
6009A Caffee Wilbur II Jr
6015A Thompson H Wm
6016A Houston Jas L III
6018A Thornberry Thos F
6020A Tempin Elmo L
6022 Farrell Lily M Mrs
6023A Maxwell Allison
6028A Shepherd Melvin F
LeFeber Mae Mrs
6029A Tankersley Leslie
6030A Landau Seymour
6033A Campbell Jack
6034A English Thos W
6044 Walsh Molly C
6045A Keckler Roy A
6046A Slusher Claude D
6001A Fisher Merrill II
61st intersects
6101A Elliott Eva Mrs
6102A Stevens Maria L
6105A Jacob Paul E
6106A Brown Leonard R
6111A Johnson Gerald A
6113A Mueller John L
6114A Gago Henry E ins
6117A Mathews Edw W
6118A Mayer Paul C Mrs
6121A Mulder Andrew R
6122A Gifford Wm H
6125A Wells Harry E
6126A Molvin Harold R
6129A Thomas John S
6130A Aringdale E M
6133A Way Margt M
6136A Peterson John R
6137A Hoffmann Edw G Jr
6138A Miller Frank L
6145A Allred Alex G
6146A VonDerHaar John M
6147A Smith Arth E
6153 Fuller Earl C
6154A Brown Bernice J Mrs
6157A Mazintz Jos
6160A Wilson Hale
6164A Edwards Chas C
6170A Phipp Philip D
6180A Hillon Garnett V
6185A Chandler Wm C
6186A Hurt Lula B Mrs
6193A Clark Jas B
6194A Rauger Franklyn J
EVELYN — From 3102 27C
Danbury rd west to Falcon dr, 2
north of W 30th
3902A Featheringill Edgar C
II
3907A Pinc Chas C
3912A Senter M Wayne
3914A Bryant E E
3918A Carter David L
Patricia begins
4002A Fertig Danl T
4007A Flynn Donald R
4008A Crague Chas R
4013A Doyle Wm J
4014A Wyatt Billy G
4019A Jones Chloe E
4020A Dicken Leslie E
4025A Kernodle Horace J
4026A Long Edgar A
4031A Satterly Glenn C
4032A Palmer David C
4037A Bryant Lester W
4038A Shalota June L
4043A Knobel Leon
4044A Bacon Roger A
4101A Walker Wm H
4102A Merriman R Gene
4107A Buchanan Leroy L
4110A Winterrowd Arth J
4113A Davis Frank W
4114A Simpson Hubert E
4119 Vacant
4120A Clark Walter W
4125A Grey Herbert L
4126A Loftis Geoffrey A
4131A Schanz Floyd A
4132A Leitz Howard F
4137A Landis Robt L
4138A Kramer Theo J
Falcon dr intersects
EVERETT — From White River
west 1 north of Market
Groely intersects

1311 Abertson Maynard R
1315 Vacant
1317 Vacant
1321 Vacant
1322 Vacant
1327 Vacant
1331 Vacant
1333 Vacant
Bloomington intersects
1416A Roberts Johnie L
1432 Capps Elbert
1434A Shouder Ira J
1436A Gerhold Benj F
1437A Melton Roy
1438A Whobrey
1440A Thompson Geo W
1441 Cole Wm H
1442A Watkins Donald
1444 Vacant
Harding intersects
1508A Buchanan Jas L
1510 Morgan Rowlie
rear Le Louise Mrs
1514 Robinson Barney
Koshins intersects
Reisner intersects
8D
EVERGREEN AV—From Fall
Creek north, 2 east of Win-
throp av
3504 Evergreen The apts
1A Polk Diana B
2A Kelley John L
3 No return
4A Jinks Frances F
5 Hucker Pearl M
6A Lyon Dorothy M
7A Heiny Martha
8A Furrbert
9 Vacant
10A Hahn Richd A
11A Thackery Lois E
Street continued
3512A McEwards Nell G
3520A Kendall Jas W
3526A Wirth Martin C
3527A Smith Kathryn Y Mrs
3531A Byland Geo F
3532A Bishop Ralph E
3533A Gilmer Geo C
3545A Wreckling Fred A
3548 Apartments
1 Siles Woodrow
2 Vacant
3A Conner Beulah J. Mrs
4A Loucks John C
Street continued
3552A Coleman Wm O
3553A Babbitt Andre E
3557A Farrow Allan G
3565A Gless Geo F
3571A Wilson Mary K Mrs
3575 Florence Apartments
1 Rental apt
2 Sewart Carl G
2A Roberts Janet I.
3 No return
4 No return
5 Vacant
Fairfield av intersects
68B
EVERETT — From 1535 Pro-
pect south to Orange
1119A Parrish Omer E
1120A Hillaries Robt E
1121A Ward Wm D
1121A/2A Hanchan Sophia M
1122A Schanz Fred A
1125A Roberts Daisy J Mrs
1128A DeMott Helen L Mrs
rear Lind Helen L
1130A Shipley Ann F Mrs
1131A Harris Stanley W Mrs
1132A Schwab Peggy W Mrs
1135A Winchester Florence M
Mrs
1136A Seng Philp K
1137A Lowe J Gordon
1140 Mollison Cath Mrs
1141A Tails Lot
1144 Malloy John
1145A Bagby Chas D
1146A Jackson Huber
1148 Berndt Harry O
1149A Smith Oscar
1152A McCormack Clyde S
1153A Ehlering Lena
1156A Sader Meredith
1157 Morris Andrew
1158A McGraw Robt R
1201A Tate David G
1202 Gons Dixie
1203A Schnepp Harley II
1204A Schemore Roy W
1204A Elliott Raymond R Jr
1205A Duster C Lorone
1210A Foley Lyndell H
1214 Merrifield Marie A Mrs
1217A Schneider Fredk W
1218A Passwalter John W
1221A Schanz Fred A
1222A Vehler Alma
1223 Tucker Janet
1225A Bowling Mary E Mrs
1230A Mascoe Robt P
1231 Jeffries Edgar C
1232A Weston Fred
1233 Vacant
1237 Clayton Carl M

1238A Taylor Hilda Mrs
EWING N — From 3600 32C
Washington north to Now
York from 9th north to S
Brookside pkwy and from E
Kessler Blvd north
4A Breeden Blanche R
12A Groves Meredith H
12A McIntire Thos E
16A Clark Wm E
20A Clark Milford E
21A Garver Edith L Mrs
23A Layton Vivian M Mrs
24A Mitchell Ronald J
24A Collier Martha Mrs
25 Gould Geo E
26A Ebank G Dale
29A Wright Warren R
31A Byrum Wm O
32A Roberts Leo C
33A McCluro Ralph W
36A Scott Earl G
37A Ward Warren O
40 Vacant
41 Vacant
43A Staysie Robt O
44A Dinwiddle Mildred L Mrs
Ohio intersects
45 Ehlers Dennis G
47A Ehlers Mary E Mrs
48A Ebank Chas S
49A Holtman Helen Mrs
51A Kleffer Jess J
54A Griffin Margt M Mrs
55A Coombs Bessie B Mrs
56 No return
57 Phillips Harold
58A Lee Ora M
59A Leonard John W
61 Bales Caroline C Mrs
62-64 Cole Apartments
62 Denzhi Jenn
62A/2A Collins Dorothy F Mrs
64A Vets Clayton G
64A/2A Logan Thos J
65A Madson Carl J
66A Ulrich Donald A
69A Stevens Joseph O
71 Back Amly C Jr
72A Morton Edw A
73A Smith Jas L
Arbnehart Patricia R
75A Demlow Herman M
76A Gentry Sanford M
77A Klopp Olive F Mrs
78A Kile Bessie M Mrs
80A Nielsen Jas C
81A Schneider Geo S
83A Walker Wm R
85A Wood Robt E
87 Spuvie Robt N
88A Jackson Danl W
89A Kattow Wm
90A Bunner Donald R
90A Palmer Ruth II Mrs
91 Vacant
94A Bristow Robt E
98 Moore Gilbert
New York intersects
901A Kennedy Robt M
902A Smith Donald W
904A Welborn Arth J
905A Amos Owen E
906A Crisp Harry O
909 Robinson Mary T Mrs
910A Bradley Mary T Mrs
911A Poland Garfield N
912 Hampton Joe
914A Cassidy Frank J
915A Bowman Wm C
916A Brown Wm R
917A Skaggs Wm R
918A Kimberlin Mable B Mrs
919A Long Geo T
921A Storer Garwood E
924A Wellington Gordon W
925 Judkins Sam C
927A Huff Ira II
928A Blackmier Russell O
929A Hackler Hassel L
931 Dismuke James
933A Daniels Glen R
934A Neely Jos II
935 Vacant
936A Hughes Alvin J
937A Patton Bernardino B Mrs
939 Luke Eleanor Mrs
940A Dennerline Floyd R
942A Glsler Benj H
943A Constable Jas E
944A Williams Hamilton P
947A McKnight Howard W
948 Williams Clarence
949A Ellis Ralph H
950A Redmon Sadie B Mrs
951A Wilson Muriel M Mrs
955A Carroll Frank
956A Eaton Jas C
959A Blackmier Sam S
960A Williams Wm V
962A Flack Harvey P
965A Swain Paul
967A Gary Ora C
977A Wood Wm C
10th intersects
1015A Walsh Donald E
1018A Beard Hugh M
34C

EWING N—Contd
1020A Sanders Michl F
1021A Wheeler Danl Jr
1022A Seifros Geo C
1023A Wheeler H Danl
1025A Braun Wm A
1026A Haworth Levi G
1027A Parker Herbert L
1028A Picklin Golda Mrs
1030A Marshall Lawrence G
1031A Hemmer Michl A
1108A Thompson Espa A
1114A West Paul A
1105 Robbins Richd G
1106A Frazier Edgar F
1107A Hertenstein Garnett
1111A Wetzel Paul W
1112A Coppage Monte I
1108A Thompson Espa A
1115A Lambert Wayne C
1117A Reinhardt Robt T
1118A Maupin Ralph A
1121A Buever Grace M Mrs
1122A Rogers Chas A
1123A Garratt Carl K
1125A Patterson Robt II
1128A Steffy Hattie E Mrs
1129A Hiley Maud F Mrs
1132A Fogelman Sheldon K
1135A Drummond Harold O
1136A Sachs Wm O
1137A Vito Biagio
1202 Sachs Danl W
1205 Klitz Harriet Mrs
1207 Fliecklin Wm
1208A Sawyer Ervin J
1210 Wryick Leonard G
1111A Kennedy Chas G
121A Clancy Donald J
1215A McFarland Chas C
1216A Turner James E
1217A Packard Frank A
1218A Pattison Ethel S Mrs
1221 Wallace Robt
1223 Witke Esther M Mrs
1224A Lewallen James E
1225A Holie Roger C
1226A Calderhead David N
1227 Gauney Lowell M
1229A Haridson Jewel II
1234 Vacant
13th intersects
1301 Fields Louis H
1302A Truan Ethel Mrs
1307A Clem Frank W
1308A Katz Rita
1313A Spurr Wilmer M
1311A Smith O Earl
1312 Jones Linda Mis
1314A Shepler Donald H
1315A Ricketts Eliz E Mrs
1316A Brasher McKee J
1320A Lewallen Garfield
1321A Anderson Cloyce
rear Anderson Prntg Co
1323 Smith Byron E
1325A Reed Walter R
1326A Walton Clarence E
1330A Short Donald R
1330A Bremer Mary C Mrs
1331 Vacant
1333 Leaset John W
1334A Mattox Wayne M
1335A Miller Glenn R
1337A Moser Ralph R
1338A Morgan Morris W
1341A Steen A
1342A Oehlert Margt F Mrs
1344A Clancy Robt C
1345 Vacant
1347A Kops Herman J
1348A Pius Orlindo H
1348A/2A Parker John W
1352A Maherry Jean L
1353A Payne Emmett L
1354A Canales Modesto
1355A Barker Paul G
135 Meadows Reese Mrs
1358A Meadows Edw L
1361A Sprinkle Addison M
1362A Baker John J
1365A Johnson Jos F
1366A Lambirth Anna C Mrs
1367 Murray Dorothy Mrs
1369 Workman Roy D
1370A Riley Jas R
Nowland av intersects
1401A Anderson Eug F
1402A Myers Effie N Roy
1405A Rails Virgil H
1407A Crawshaw Richd
1408A Cocco Geo E
1410A Farmer Walter F
1411A Bigelow Geo L
1414A Myers Arth B
1415A Smith Chas C
1416A Thompson Max V
1419A Crist Chas N
1420A Wenning Lela Mrs
1421A Taylor Orlindo H
1425A Kinsey Lawrence L
1428A Hays Laura M Mrs
1501A Hicks Herbert C
1502 Vacant
1504A Pedigo Oscar R
1505A Quinn Ernest M
1508A Nemeth John G
1509A McCollum J Fred
1512 Paden Clarence A
1515A Kendall Ethel A Mrs

SHERMAN DR N 1959

120 W. NORTH 4

1st. MEIrose 4-2117

SHERBROOK—From Lawrence north to Boyd av, 1 east of Hillside av

- 2014 Moralez Noe
2016 Bellmar Geo
2017 Coffey Harold
2017 1/2 Vacant
2020 Allen Curtis J
2022 Copass Oley
2024 Vacant
2027 Williams Jos E
2027 Williams Jos Hardwood
2029 Mathieson Nora K Mrs
2053 Schuller Henry L
Boyd av intersects

SHERIDAN AV N—From 6200 E Washington north to E 44th

- 8 Sheridan Garage & Auto Service
14 Hurley Jennie A Mrs
18 Manville Lola M Mrs
19 Dunnigan Neil E
21 Vacant
22 Henthorn Dorothy C
25 Baldwin John H
26 Jeffrey Wm
29 Greener Wm J
30 Dahlstrom Otto W
33 Skelton Edgar E
34 Jackson John R
37 Condon John R
38 Poole John M
41 Nolan Ray C
42 Grube Clara H
45 Monroe David L
46 Bridges Homer W
49 Elmlund Ernest B
50 Herr Mabel B Mrs
54 DeNort
55 Fields John J
58 Clements Herbert T
59 Holcomb Ernest E
62 Romney Geo F
63 Griggs Daniel L
66 Alexander Jack W
67 Mount Julian G
Lowell av intersects
102 Minney Ethel E Mrs
103 Martin Al H
103 Cook Veronica Mrs
106 Everroad Edw S
111 Nelson Hugo E
112 Bowman Dr Forrest
117 Robbins Jas L
120 Turner Robt M
124 Hopper Saml H
125 Zorcher Jas M
129 Maddox W Ford
130 Dobbs Otha E
9th intersects
971 Walls Vernon L
973 Travis Norman K
975 Crisler Jas H
979 Alandt Jas H
985 Thornburg Wayne

1405 A Hugus Geo H

- 1408 Kelly Richd H
1411 Remler Roy O
1412 Cassidy Jos E
1417 Feltner J
1418 Owens Wm F
1423 Ferguson Warren J
1424 Gundlach Jas A
1429 Kopper Robt W
1430 Whalin Wm A
1435 Shake Ronald A
1436 Taylor Richd A
1444 Kitchner Richd
1442 Blake Martin
1505 Gallagher Henry C
1506 Walker Lawrence F
1511 Paul Thomas F
1512 Spillman John J
1517 Phillips Herbert
1518 Cinger Wm J
1523 Strong Wm A
1524 Cones Gene
1529 Thompson Milton
1530 Le John E
1535 Mills Paul E
1536 Buchanan Jas L

2320 Vacant

- 2323 Alay Paul L
2324 Brannan John D
2329 Brown Robt L
2330 Kimmerling Harold J
2332 Kappes Edw L II
2336 Greene Donald K
2341 Elfiner Henry L
2342 Stator Ralph L
2351 Jones Clyde
2352 Lowery Mrs H
24th E intersects
2401 Beeler Wm H
2402 Abraham Howard C
2404 Luichinger Raymond F
2432 Davis Ransom
2438 Reynolds Jack F
2434 Kithome Jerome H
2455 Kemple Pon R
2450 Calvin Harold E

3801A Cox Donald S Rev

- 3802 Nohr Richd E
3806 Baugh Alvin G
3809 Alexander Clessom M
3811 Wallace Chas E
3817 Vacant
3819 Ramsey Chas N
3821 Wingate Albert R
3850 Burkhardt Wm J
3876 Lanum Marvin J
3877 Crumbo Ronald A

- 3877 1/2 Brown Harold E
3901 Salter Kathryn R
3902 Cook Vandony
3903 Dunlap Willard D
3918 Kable Danl
3924 O'Banney Theo R Jr
3928 Roberts Donald M
3938 Johnson Robt L
3947 Jones Ross F
4012 Love Frank V
4009 McCracken Earl D
4012 Mount Robt W
4013 DuChemin Irvin P
4017 McCoy Dan
4018 Hostenberg Wm
4024 Jonas Robt W
4030 McCauley Jos P
4038 Brown Ralph E
4041 Porey Walter E
4048 Kennedy Jos T
4054 Bromley Chas M
4055 Slebert Robt E
4002 Bramson Geo M
4072 Branson Bill G
4101 McDonald Jos
4102 Crawford Aubrey Rev
4118 Huffman Louis C
4121 Taylor Jas O
4136 Daniel Robt L
4144 Harrick Jos W
4152 Huntington Gordon P
4209 Sycamore Hts Co real est
4213 Vacant
4301 Banta Geo H II
4326 Lawrence Geo M

SHERIDAN AV S—From 6200 E Washington south to CCC

- 17 Engine Hse No 25 fire sta
25 Simms Allen J
28 Cox Chastain B
31 James Archie J Rev
32 Woods Ada B Mrs
38 Hurley Lon
101 Durham Benl L
108 Gowdy Clarence E
109 Coleman Willie B Mrs
110 Evans Lovi J
112 Sवाल Estelle II Mrs
114 Bass Jos
115 Williams Robt J
118 Keene Bowman F
121 Baugh Clara E Mrs
122 Burris Julia A Mrs
124 Sublett Thos H
125 Flournoy Milton S
128 Williams Anderson S
127 Coleman Clyde
128 Pettin Wm R
131 Hunt Roscoe R
132 Smith Blanche
133 Cox Georgia
134 Hill Oscar L
135 Hardin Jas W
136 Winters Edw G
137 Williams David E
138 Harlin Anna Mrs
139 Bowling Scotland
143 Wood John E
144 Jackson Jas W
149 Jackson Lula E Mrs
151 Lyons Robt R
202 Knowles Alf E
205 Miller Theo C
206 Hurst Paik J
208 Wilson Rose E Mrs
210 Cobb Wm E
213 Kanter Robt E
214 Badger Walter K
217 Dobbs Roy L
221 Poyman Orville R
225 McClothin Taylor
237 Staley Earl L
241 Tucker Vincent J
242 Ferrer Fidel R
245 Ward Ardell M Mrs
249 Watkins Hlan
250 Kirschner Thos F
253 Reese Floyd A
254 Joyce Rufus J
257 McGovern John A
258 Lewis Howard E
261 Davis Harless A
265 Hipsher Lawrence L
301 A Weeks John T
302 Harl Geo M
306 Shanklin Theo C
309 Gann Clarence B
310 Zimmerman Maxine Mrs

- 313 Williams Ivan K
314 Nolan Raymond J
317 Walsh Willard M
318 Hansbrough Max J
321 Roe T Gordon
322 Ridgeway Roy J
325 Fortune F Eug
326 West Norman G
329 Hiner Ruth
330 Cleaver Jos M
340 Coyle Gene B
341 Gibbs Geo
344 Scott Winfield
345 Baker Paul J
348 Lee Theo I
349 Mahar Lloyd G
352 Caldwell Karyle V
353 Unverzagt John H
354 Soliday Grover C Jr
357 Schorn John R
360 Clem Wm D
361 Buckler Ernest F
364 Wiseman Ferris P
365 Hitchcock Jos C
368 Gummeron John M
369 Frank Stratton M
372 Gallagher Shirley Mrs
373 Moran Jas R
466 Abbott Herbert A
377 McIntyre Lewis R
381 Reed Emily Mrs
401 Gurnik Chas A
402 Loy Allen L

- 405 Davey Hugh J
406 Coullier J Howard
Beachwood av ends
4098 Neidhammer Glen R
4100 Grillinghouse Fred S
414 Day Chas E
417 Parish Richd
418 Vacant
425 Chney Norman
429 Mucile Donald M
431 Rogers Jasper R
434 Parish Reginald A
442 Shafer Marjorie V
445 Foley Clarence E
446 Lack Roy E
450 Highsmith John R
453 Barten Wm
454 Turner Raymond E
456 Davis Anthony W
458 Vacant
461 Hall Paul E
462 Hollis John F
465 Reynolds Kenneth G
466 Elison Wm C
469 Blake Chas J
470 Williams Grover C
473 O'hlorog Edw
474 Logan Chas S

SHERIDAN DRIVE—From 13 Michigan north to 10th along east bank of White River

- 17 Vacant
17A Gruber Noble R
18 Cunningham Chas T
20 Deem Emery
21 Sudarth Wm A
22 Lucas Eldon B II
27 Redding Anna L Mrs
28 Albers Loren L
29 Franzmann Herbert W
30 Dauch Wm F
31 Lynn James H
35 Raigland Hugh C
37 Fortin Paul V
38 Ingerton Robt M
43 Alficks John H
44 Williams Arth F
45 Kelly Elsie
46 Murray Robt
49 Vacant
49A Teague Levi V
51 McGuire Ellen L Mrs
53 Lansham Robt D
54 Louis Bertina Mrs
55 Ambrose Earl J
58 Carpenter Howard R
57 Vacant
59 Powell Mary A Mrs
62 Luicking Anna L Mrs
63 Wells Fred C

63D Wells Fred C

- 101A Soldau Benl H
102 O'Brien Joseph
104 Robinson Mary C
105 Lloyd Mary Mrs
109 Zoller Jos M
108 Zoller Phillip
109 Reven John T
110 Bullard Mary M Mrs
112 Cooper Robt G
114 Harris Dale E
115 Billman Mary A Mrs
116 Lamm James Paul R
117 Gibbs James
119 Hope Sara M Mrs
121 A Gray Elmer D
127 Robertson John H
129 Betty J Beauty Salon
New York intersects
302 Paxton's Restr & Lounge (parking lot)
305 Equire Club Inc restr
307 Sherman Inn Apartments
1A Howell Bingham B
2A Thurston Monetta P Mrs
3 No return
4B Kranskiak Eliz Mrs
5 Hicks Herbert C Jr
311 Star Hattie M Mrs
315 Glenn Donald S
318 Harlow Jos N
319 Jackson I Lee
320 Scott Minnie Mrs
323 Layton Carrelen Mrs
325 Archer Wm A
327 Marie Betty B Mrs
329 Shetone Floyd S
331 Merson Hugh M
335 Parker Paul G
339 Indianapolis Fire Dept Engine House No 12

415 Higgins Hoyt C

- 418 Staley Lloyd H
419 Lamb Hans C
422 Alford Glen F
423 Elrod Chas R
424 Patton Eug J
427 Herald Hubert D
428 Edman Chas E
431 Stauch Mabelle C Mrs
431 Vacant
432 Fortner D Wallace
433 Stauch Chas E
435 Meyer Clara L Mrs
Robson intersects
436 A Profit Laura S Mrs
439 Schultz John
440 Layton Edw E Mrs
442 Brown Chas R
443 Vacant
444 Goode Alice J Mrs
445 Boggs Jack D
446 Edwards Julian J
447 Fisher Robt W
448 Hutchison Prentice J
450 Louw Paul
452 Easter Joe O

- 454 Deputy Farris M
Michigan intersects
506 Grau Caroline L Mrs
516 Williams Chas A
517 Rainey Frank H
518 Newby Emerson B
520 Sagor Cath Mrs
521 Nichols Marvin E
522 Hannah Ralph J
524 Winchester Chas E Jr
531 Moon Ralph E
533 Salm Susie E
North intersects
601 Best Art E G
602 Kirk Lawrence G
605 Shaw Wm H
607 Winchester Margt Mrs
609 Miller Raymond II
611 Stagg Margt F
612 Schroeder Matilda E
615 Vacant
617 Hunt Cecil H
619 Veteo Louis W
Walnut intersects
703 VanHusen Earl C
705 Nally Louis T
709 Vacant
711 Phegley Mary A Mrs
715 Vacant
719 Edw C
721 Elmore Rue Mrs
723 Elmore A Clark G real est
725 Levine Bill
727 Elmore Richd D
729 Christie Marshall G
733 Schaefer Wm F J lwyr
737 Burris Lester C

SHERMAN DRIVE N—From 3800 E Washington north

- 801A Holstein Curt W
802A Robinson
803 Weeks Don K
804 Vacant
807 Catron Clyde E
812 Bout Howard J
811 Pletcher Eug M
814 McGarity J B
815 Rogers Edna O Mrs
816 VanFosson Morris P
819 Lockman Minnie W Mrs
820 Vacant
823 Lewis Vincent E
824 Levine Roland W
826 Croker Anna Mrs
827 Ashley Paul P
828 Humbarger Roy W
829 Karr Clyde C
832 Cooksey Eug M
833 Writton Geo R
836 Kelley Edgar L
837 Richardson Omer L
840 McElin Floyd E
841 Eisenstreich Clem J
844 Rentforth Harold J
845 Vacant
848 Clunwell Helen Mrs
849 Green Geraldine W Mrs
854 White Mary R Mrs
856 Askew Richd H
858 White Walter G

901A Webber Harry E

- 903 Buvenschen Chas J
904 Luke Harry O
906 Vacant
907 Saltee Sherman
909 Lam Russell Y
911 Brooks Roy
913 Moore John
915 Klunder Lowell II
917 Reid Raymond B
919 Kinnersy Elmer O
923 Ashnikle Bill B
927 Terra Wm L
929 Williams Gene E
931 Amthuch John F
935 Frey Eli
939 Marlene Mary A Mrs
939 1/2 Gaviger John G
941 Vacant
941 1/2 Legrigg Elms F Mrs
943 Fort Jesse A Mrs
949 Mitchell Edna M nurse
A Welsh Viola A Mrs
950 Realy Mixed Concrete Corp (East Plant)
951A Smithner Wm E
953 Jürgen Albert F
955 Banister Anna M
959 O'Neal John E

1213 Borden's Milk Dlv

- 1239 Vacant
1313A Bungalow Inn tavern
1410 Morgan Roy L
1425 Precision Eng Co Inc tool mfrs
1433 Nylund Sheet Metal Co
1451 Sherman Automatic Products screw mach prod
1499 Vacant
1502 Bradford Troy E
1506 Wilson Sherman A
1510 Price Thelma L Mrs
1524 Curtis Wm E
1526 Bais Wm G
1528 Skarr Richd
1530 Vacant
1532 Ford Ora E
1536 Nelson LeRoy E Mrs
1557 Madden John J Mfg Co furn mfrs
1699A Universal Leaseway Sys Inc truck leasing
1701 Marathon Elec Mfg Corp mfrs
1725 Bimco Inc bldg sup

SHERMAN DR N—Contd

- 1801 Griffin Signs
Allied Truck Equip Corp mfrs
2005A Engelhardt Softball Stadium
21st intersects
2115 Sherman Drive-In Market
2120 Sunshine Biscuit Co
2131 Lind Distributing Co
2142 Vacant
AG Rental Sales Co
2137 Standard Steel Mfg Co Inc
2141 Stamping Specialty Co
2151 Wilbert Hubert Vault Co Inc mfrs
2154 York Moving & Storage Co Inc
2158 Standard Enamel & Paint Corp mfrs
2165 Corson Bros Inc agrl impts mfrs
2205A Nonferrous Foundries Inc
2206A Fuse Porter D
2210A Grigsby Harry C
2210 1/2 Morrow Virgil
2214 Clark John A
2222A Rainey Post R W
2226A Thomas Hubert C
2230A Eytchison Nelle M Mrs
2234A Brunmett Elz Mrs
2238A Patterson Kennel L
2200A Interstate Lumber Co
2302A Musgrave Richd
2304A Kay Gilbert O
2306 McPherson Carolyn Mrs
2308A Bartlett Saml
2310A Stone Royal P
2312 Lash Bobby J
2314 Jackson Jamie W
2318 Indpa Power & Light Co (sub sta)

Massachusetts av intersects

- 2350A Sherman Bar tavern
2352 Vacant
2358 Vacant
2362A Watkins Edw L
2401A Acme Marshall Coal Co Inc
Acme-Nonon Coal Co
Marshall Bros Coal Co
AMH Inc
2402A McArthur Edw R
ACraig Robt J
2406 New York Central Rail-road (Trainmen's Lounge)
2410A Copass Jeff R
2414 Vacant
2416A Jacklin Ora M
2418A Barnes Hobart G
2422A Roger Edw M
2426A Bakemeler Mary C Mrs
2430A Calhoun Raymond E
2438A Childers Lora

2501-49D New York Central

- System (shops)
2502A Big Four Tavern
2510A Durbin Aubrey P
2514 Logan John D
2518A Lukey Geo A
2522A Chaney Edw
2524A Monahan Millie Mrs
2530A Swisher Ida L Mrs
2534A Harvey Harold M
2601A Midwestern Terrazzo Co mosaic wks
2602A Humble Raymond S
2606A Ward Scott
2610A Lehman Frances U Mrs

2614A Woods Clyde W

- 2622A Hart's Auto Store auto parts
2623 Crist Dora F
2625A Hart Garage auto repr
2626A Nagel Wm G
2630A Conne Francis H

2704A Brinkmann Fredk H

- 2710 Haynes Hubert
2713A Wilsons Jas D
2724 Allen Cecil S
2728A Knights of Pythias No 318
2729A Faulner Chas A
2730A Heber Robt L
2732A Hoover Albert J
2734A Morris Atlas
2736A Oelschlager Fred
2737A Sluder Harold R
2742 Nebery Michl
2744A Stephenson's Tool & Die Co Inc
Stephenson Lowell C
2745 St George's Syrian Orthodox Church
2746A Meulen Myron R
2748 Clost Lewis
2750A Shilmer Ass N
2752A Shilmer Ass N
2754A Edwards Marshall C
2756A Huton Richd
2760A Lair Flora F Mrs
2761A Christian Tabernacle

2801-05A Brown Willard F

- uphol
2802A Hoosier Balt & Tackle
2807A Harry's Barber Shop
2807 1/2 Vacant



KEALING AVE N 1954

KANSAS—Contd

- 119 1/2 Traster Armada Mrs
120 Moore Gilbert D
124 Viles Gerald A
125 1/2 Poltage Sadie Mrs
129 Dobson Clarence M
132 Gann John H
134 McFall D Reld
137 1/2 Wick Wm
141 Deik Hugh
142 1/2 Tolliver Wm W
145 1/2 Wundrum Edw
149 Hughes Kenneth R
149 1/2 Kincaid Willard B
Capitol av intersects
207 Eversole Leonard M
211 Wilborn J Wheeler
215 Hamilton Frank E
217 Willard Wm
219 Dean Wm L
221 Brown Orville L
222 McFall Emmett
223 White Millburn K
225 Parsons Forrest J
226 Davis Edith O Mrs
229 Ross Margt Mrs
230 Slughter Sam R
232 Heath Clyde
233 Dean Mabel L Mrs
234 Thompson Bertha A Mrs
237 1/2 White Ed C
238 Weaver Frances L
Weaver Dan J staliary
239 A Mahley Marion L
241 Howard Harlan L
242 Leeds Floyd E
243 Bastin Paul
244 Gaines Clyde
246 ...
Senate av intersects
304 Fowler Laura M Mrs
Astoriani Chas L
317 Hargis Wesley Helen Mrs
339 A Salisbury Donald A
343 Vacant
350 Mills Trucking Co

West intersects

KAPPES—From 1901 Oliver

- 702 Hargett Jos M
703 Kendrick Robt M
706 Wright Jas H
707 Brodie Wm H
710 Rodgers Harold C
711 Smith Alister S
714 Shaw Ronald J
715 Bader Albert E
718 Mveker Doyal J
719 Earle Annie Mares
722 Cox Kenneth F
723 Tyler Harold F
725 Howard Edw E
727 Murray Harold B
730 Strickland Geo R
731 Franklin Muriel E
734 Thomas Floyd E
735 Snow Frank J
738 Lehman Dorothy Mrs
739 Stovall Jas E
742 Pilek E Perry
743 Garrison Jay W
746 Stevenson Chas
747 Bevers Alvin L
750 Hutton Harry R
751 Howard Gus L Jr
754 Limp Clarence W
755 Jenkins Thos H
758 Chandler Gertrude L Mrs
759 Bear Jos T
McCarty intersects
801 Forsythe Warren A
802 Campbell Clarence W
805 Clark Maurice T
809 Dulla Chas W
809 Bryant Marvin
810 Bridges Paul
813 Kattman Wm
814 Cantrell Orylle H
817 Kennedy Eura N
818 Harmon Arlie
821 Thompson Walter C
822 Duncan Geo R
825 Hanna Dale W
826 Denney Enos
Ray intersects
Wilkins intersects
1101 A Sutherland Wm F
1103 A Sullivan Arnold T
1105 A Taylor Virgil M
1107 A Palmer Lillie Mrs
1111 A Tolton Helen E Mrs
1133 A Loftus M E
1133 1/2 White Ray
1135 A Loftus Edw M
1135 1/2 Bradley Mervin

West W dr intersects

Morris intersects

- 1206 Vacant
1207 A Hardy Robt C
1208 Vacant
1209 A Smith Naomi P Mrs
1221 Green Wm F
1223 Allen Luther
1225 A Branch Maud
1227 A Wilham Roy O
1231 Neal Alex Mc
1234 A McKinney Leon
1236 A Roberts Carolyn
1237 A McGraw Herbert W
1238 A Trout Jas W
1239 A Boatman Ida
1240 Frank Mitchell T
1241 A Hahn Fred D
1244 Smock Harold L
1248 A Owen Wm E
1249 A Rlordan Margt Mrs
rear Grizzle Arth
1249 1/2 Casey Arnold
1255 A Ceaton Damon
1256 O Neal Walter

Lambert intersects

- 1306 A Doms Louis A
1310 Doms Minnie
1313 A Knight Virgil
1315 A Rankin Jas D
1315 A Knight Roger E
1316 A Hassler Gladys I Mrs
1317 Herrick Claude F
1318 A Miller Schuyler T
1319 A VanBlaricum Ivan
VanBlaricum Geo W
1321 Blevins Wm
1322 A Summerville Jos R
1323 A Blevins Walter W
1325 A Miller Lynn E
1326 No return
1327 A Hunt Virgil S
1329 Scotton Marion O
1330 A Obergfell Fred K
1331 A Fox Frank E
1332 A Riggs Lennie Mrs
1334 A DeWeese Jeff
1337 A Faulkner Ralph
1338 Lynch Anna Mrs
1341 A Miller Bruce
1342 Moore Chas
1543 A Secret Mary E Mrs
1545 A Ely Nevaline Mrs
1346 A Stegomyler Henry E
1347 A Hoffman Eltz T Mrs
1350 Held Harold E
1354 A Greenwell John W
1357 A Nichols Harry A
1358 A Fox A Bert
1364 A Sommersville Lovita Mrs
Howard intersects
1407 A Riggs Henry
1407 1/2 Riggins Otis
1412 A Barber Geo
1413 A Cobb Marie Mrs
1414 A Harris Cooper
1417 A Waters Leanna Mrs
1418 A Heen Oscar F
1420 A Westley Helen Mrs
1421 A Mitchell Isaac H
1425 A Dowell Nathl
1426 A Holiday Mozelle
1430 Kley Bruce
1432 A Golder Earl C
1433 Shively B Ruth Mrs
1436 A Whiteside Alice O
1437 A Potter Frank
1440 A Allen Arth
1441 A Austin Theo R
1443 rear Palmer Jesse H
1444 A Shively Ardessa H Mrs
445 Smith Abr
1446 Smiley Alonzo
1447 Green Theo
1448 A Wilson Harold A
1450 A Clark Noel
1451 A Gibbons Janie
1452 A Woodridge Emma Mrs
1456 A Salisbury Wm R
1459 First Baptist Church of West Indpis
1501 Vacant
1510 A Bunlin Kenneth J
1512 A Schaedel Granville
1514 Rothwell Elmer
1515 A Leach Willie G
1516 A Crafton Dewey
1519 A Clark Noel
1520 A Faulk Geo R
1521 A Wheeler Theresa Mrs
1524 A Powell Jos
1525 A Wathen Paul
1528 A Sutherland Ernest L
1529 Herndon Gilbert
1530 Winters Wm F
1531 A Harrell Wm
1533 A Patton Harry Y
1535 Vacant
1537 Tingle Grace Mrs
1539 Jones W
Hopkins Arth C
Warfield Norman
1540 A Biaco Wm A
1542 Vacant
1543 Vacant
1546 A Stockwell Chester O
1549 Robertson Leo

1501 Vacant

1501 Vacant

1501 Vacant

1501 Vacant

1501 Vacant

1501 Vacant

1501 Vacant

1501 Vacant

1501 Vacant

1501 Vacant

1501 Vacant

1501 Vacant

1501 Vacant

1501 Vacant

1501 Vacant

1501 Vacant

1501 Vacant

1501 Vacant

1501 Vacant

1501 Vacant

1501 Vacant

1501 Vacant

1501 Vacant

1501 Vacant

1501 Vacant

1501 Vacant

1501 Vacant

1501 Vacant

33 A Corum Margt Mrs

- 34 A Stoy Evelyn M
35 A McNeft Shonnett L
36 1/2 Dane Cora W
38 A Emry Harry W
39 A Leff J Chester
41 A Thomson Ina Mrs
42 A Stuart Anna Mrs
46 A Correll Bessie S Mrs
47 A Well Bend H
50 A Sprinkle Emil W
51 A Simpson Edna M Mrs
54 A Doyle Edw D
55 A Darmstadt Max M
57 A Benham Alice Mrs
58 A Johnson Allen R
59 A Lichtenberg John E
61 A Wyler Donald F
Walker intersects
101 A Love Eva Mrs
102 A Jones Edgar L real estate
105 A Snider Rayman
106 A Benson Wallace F
107 A Tyler Chas C
110 A McLean Jessie N Mrs
111 A Colman Carlos E
112 A Bennett Melvin G
115 A Gurley Chas E upholster-
117 Shufflesham John W
118 A Penke Caroline Mrs
122 A Goodnight Herschel J pntnr
126 A Krause Claire O
130 A Goodrich Theo
134 A Freeman Harry E
138 A Flory J Jack
W York intersects
310 A Winfield Herman L
311 A Spaulding W Leon
316 A Jump Homer L
318 A Seaman Lewis B
321 A Oakley Willie E
322 A Thomas Arth E
323 A Rogers Floyd H
324 A Franklin
327 A Westerman Wm C
Vermont intersects
402 A Christenson Kenneth M
413 A Addison Marjorie M Mrs
406 A Hessler Ralph W
408 A Wright Emmett Z
410 A Hohn Raymond
412 A Steiner Betty J Mrs
414 A Schorling Cora A Mrs
416 A Craney Rose M
418 A Stallings Jas E
419 A Mansura
420 A Berger Wm L
421 A McClain David L
424 A Gaffey John J
428 A Tweddell Robert P
Robson intersects
432 A Kingham Earl M
440 A Kruger Maude L Mrs
442 A Tammie L W
443 A Briggs Earl R
444 A Gillespie Billie J
446 A Browning Earl W
448 A Turner Elmer A
450 A Prigger Rlchd H
452 A Henderson Alan W
460 A Schroeder John J
Michigan intersects
503 A Myers John C
Moorehouse Tom F
Pigman crosses
Street contd
507 A Bond Genevieve Mrs
511 A Smith Floyd A auto top
North intersects
Walnut intersects
904 A Lee Wm R
908 A Caldwell Clyde C
911 A Crescent Excelsior
Machinist
912 A Diggs Jas H
918 A Abbott Raymond J
920 A Wright Jos A
925 A Simett Harry S
926 A McAdams Robt E
928 A Ferial Steven R
929 A Smith Alf F
930 A Frich Donald
931 A Conroy Thos E
933 A Nleam Margt
935 A Murphy Wm O
936 A Miles E M Tony
937 A Wilson Wm
938 A Barker Mildred F
939 A Holman Roy B
940 A Dwyer Herbert L
941 A Breeding Jas R
943 A Zeh Chas C
946 A Carr A Letia
947 A Grimes Floyd S
948 A Zengel Jos
951 A Earle Wm G
952 A Jones Woodrow R
955 A Landers Geo A
956 A Jones John M
959 A King Loyd E
960 A Plummer Walter
965 A Grimm Wm
10th intersects
1015 A Loffin Alonzo L
1016 A Wright Willard I
1017 A Frich Otho G
1019 A Oberles Harry W
Aace Weather Strip & Screen Co
1020 No return
1023 A Lucht Wm A
1024 A Lucht Chas J
1027 A Suez Leo C
1028 A Galt John G
1032 A Scanlon John F
1035 A Curtis Carl L
1036 A Creager Olga
10th intersects
1101 A Crooke Ralph B contd
1102 A Widoff Margt G
1105 A Teague C E
1106 A Ealey John W
1109 A Cook Mabel Mrs

1110 A Stewart John M

- 1114 A Waitz Arth E
1115 A Brandt Frieda H Mrs
1116 A Gers Chas W
1119 A Satterthwaite Robt
121 A Siegfried David L
121 1/2 A Thor Joh Wm R
1122 A Amur Edw
1123 A Clager Harold R
1126 A Main Claude J
1125 A Neller Ralph H
1130 A Guntz
1133 A Jones Burton W
1134 A Wakeland Harold E
1201 A Gillette Harold S
1202 A Cusser Wanda Mrs
1206 A Gordon L Earl
1207 A Pugh G Loomis
1208 A Matlock Carl J
1210 A Wilkins Paul L
1214 A Dutton Walter M
1215 A Gagnon Russell
1217 A Weatherly Chester D
1218 A Fretch Aloysius J
1221 A Reichert Chas W
1222 A Williams Thos E
1225 A Bristley Donald W
1226 A Farmer Dean
1229 A Kleinman Mary E Mrs
1230 A Knight Robt W
13th intersects
1303 A Lusader Eric
1306 A Grimes Rlchd
1307 A Ramadell Robt E
1310 A Mareum Lucy K Mrs
1311 A Swartzth Russell
1314 A Davis Anna Mrs
A Schneider Vincent J
1315 A DeWitt Louise C Mrs rear
1318 A Hurl Harlan D
1319 A Plain Harry C
1322 A Smith Howard B
1323 A Stewart Ezra K
1326 A Famer Frank O
1327 A Duncan Gordon C
1330 A Nighillinger Nell
1331 A Shanks Pearley C
1334 A McClain Jos E
1335 A Jones Agnes E Mrs
1336 A Neal Geo S
1339 A Fullen Clarence R
1341 A Cole Carlton W Mrs
1343 A Gabbert Clifford G
1344 A Nash Lester A
1347 A Book Rlchd
1349 A Searcy Frank J
1348 1/2 A Wrooman Leland B
1329 A Merrick Anna
1352 A Gossman Harold K
1353 A Harris Jas M
1356 A Perry Harold O
1358 A Turpin Jonathan S
1359 A King Ernest B
1360 A Knight Donald F
Knight Mima M Mrs
1363 A Jolly Warren E
1366 A Terry Phillip M
1367 A Tolliver Chas T
1368 A Aker Harold
Newland av intersects
1403 A Blocher Glenn A
1404 A Thomas Harry N
1407 A Welsh Gilbert I
1408 A James Herbert L Mrs
1409 A Hefley Lewis W
1413 A Baker Marlon R
1414 A StJohn Everett
1415 A Russell Elmer Mrs
1416 A Cuthsall Archie E
1418 A Murphy Leo B
1419 A Priest Paul F
1422 A Harvey Jas M
1422 A Priest Chas F
1423 A Eble Donald H
1425 A McKinney John
1426 A McGuinness Jas J
1501 A Hutton Carl
1502 A Smith Lena Mrs
1502 A Hefley Herbert C Jr
1505 A Clark Roy C
1507 A York Chas E
1508 A Leach Chas E Mrs
1510 A Caney Florence Mrs
1511 A Hoelker Wm A
1513 A Robbins Wm F
1514 A Bennett Roy
1515 A Peters Peter H
1517 A Olson Loretta Mrs
1518 A StJohn Relta Mrs
1521 A Feigen Jos L
1524 A Otto Lewis J
1526 A Sherwood Robt L
1530 A Sturm Florence
1532 A Bradley Clifford
1540 A Fryer Crawford
1541 A Feigen Insulation Mfg Co
1542 A Sears Robt O
1543 A Feigen Clarence L
1543 1/2 No return
1545 A Hopwood Pauline
1545 1/2 A Davis Jas F
1547 A Lintz Rlchd J

KEALING AV S—Contd

- 1332 Calvert Homer
1350 Moore Alex
Terrace av intersects

KELLY E—From 2301 S

- Meridian east to Penn and from Shelby east
Pennsylvania intersects
(Not open to Shelby)
14 A George Spurgeon II
Shelby intersects
1117 A McAndrews Robt M
1119 A Burns Anna M Mrs
1123 A Suling Henry I
1125 A Hill Lislefield
1127 A Burz Marjorie
1129 A Hornberger Amurose
1150 A Friedman Wm
1152 A Wertz Glenn
1134 A Mattox Otto E
1202 A Baker Chas
1203 Jos Donald
1204 A Beatty Albert
1205 A Marsh Hubert
1208 A Beyl Kath M Mrs
1211 A Miceil Roy S
1212 A Hamblin
1215 A Phelan Arth J
1216 No return
1217 A Welsh John M
1218 A Gibbs Lloyd
1220 A Cronin Frank
1221 A Huhn Anna B
1224 A Carroll John K
1225 A Walden Laurel F
1228 A Hendricks John F
1229 A Plank Jack R
1232 A Tredway Cleo C
1233 A Gallagher Annie
1234 A Dunn Edmund H
1245 A Lucas Stephen L
Linden intersects
1303 A Danner Fredk
1307 A Drake John
1308 A Erant Louis E
1311 A Caviness Robt R
1314 A Stucker Forest L
1315 A Staudt Ann R Mrs
1317 A Cole Carlton W
1318 A Dunn Fred W
1322 A McHugh Edw
1323 A Clark Della Mrs
1325 A Vance Arth
1326 A Truman Guyton
1329 A Merrick Anna
1330 A Knight Wm J
1334 A Johnson Alice H
1335 A Ducham Frank
1337 A Wagner Maria
1338 A Lewis Earl C
1341 A Ogden C are ce O
1342 A McKa
1343 A Lucas Spurgence
1348 A Cunningham Edw I
1402 A Cunningham Mlch F
1406 A Tennant Alex F
1414 A Whitaker Winford W
1485 A Suss Albert M
1419 A Bowen Jesse P Mrs
1422 A Williams Frieda Mrs
1426 A Roeder John F
Boyd av intersects
1501 A Neff Henrietta Mrs
1502 A Beckman Edw A gro
1503 A Behrens Louis J
1509 Vacant
1511 A Spencer Rosmary
1512 A Hightower Helmer
1513 A Williams Paul A
1514 A Zaenglein Forrest H
1515 A Millette Willard L
1517 Oliver Harold O
1518 A Hartenstein Margt
1519 A Neif Jack
1521 A Jackson Paul E
1522 A Strietmeier David J
1523 A Rlye Loche Mrs
1524 A Boswick Jas H
1526 A Murchison A
1531 A Smith Ralph
1529 A Waugh Walter F
1530 A Zuack Robt
1531 A Sullivan Walter F
1532 A Robertson Bernice Mrs
1533 A Case Wm G
1534 A Griffith Francor
1537 A Kraszig Edw L
1538 A Sauge Lyman A
1541 A Miller Robt W
1542 A McPherson Robt J
Newman Maude
1545 A Jones Lewis L
1546 A Lewis Fred C
1548 A McIntyre Wm C
1549 A Corsaro Anthony
1552 A Johnson Jos G
Drapier intersects
1601 A Lewis Floyd L
1602 A Faulker Oren M
1606 Vacant
1607 A Jones Dallas A
plmbr
1810 A Cox Colvin
1811 A Jones Bertha L Mrs
1813 A Gontice Jas D
1814 A Shepherd John
1817 A Yount Aaron T
1818 A Schuchling Jas A
1821 A Meyer Thurman L
1822 A Naylor Roscoe
1825 A Schuyler Claris
1826 A LeCompte Leor
1831 A Polk Pauline A Mrs
1832 A Mullinaro Salvatore M
1833 A Sullivan Walter H
1835 A McKinley Dorothy
McKinsy
1836 A Livers Thos P
1837 A Whuyler Fred C
1840 A Kelly Cecil J
1841 A Humphrey Arth W
1843 Vacant

9TH ST E 1954

9TH E—Contd
Moynehan Apts—Contd
12 Murray Vernice S
15 Leach Anna E Mrs
16 Anderson Dencie
17 Phillips Muriel L
18 Geddings Grace
19 Hartman L E
20 Guttery Mabel I
21 A Senefeld May
22 Barnes Teresa C Mrs
23 Murphy Anna D Mrs
24 Keen Evelyn
25 Perdue Sarah R Mrs
26 Pippin Minnie Mrs
27 Crawford Nellie R
28 West Ted H
29 Shepard Myrtle
Street continued
239 Chamberlain Basil
241 No return
18 Alabama intersects
Ft Wayne av intersects
New Jersey intersects
404 Vacant
407 Burris Neal
414 Garnett Andrew trucking
415 Atkins Howard
416 Vacant
417 Meyers Bessie
418 Baldwin Olga Mrs
419 Ferguson Vera
421 Clinton The apts
bsmt Taylor Louise Mrs
1 Davis Lewis
2 Miller Mrs
3 Nealis Mrs
4 Leo Marie T Mrs
5 Kelley Chas L
6 Marshall Frank
Street continued
422 Geyer Andrew
423 Hansen Fred R
425 Noble Earl T
426 A Hahn Bert
427 A Farley Robt
429 A Griffin Russell
431 A Foster Wentford
433 Passwater Howard
East intersects
512 King Albert
Hobbs Thelma
Snyder Thos
Street continued
520 A Davis Homer L
522 McCurry Wm E
523 Miller Robt H
Cline John
Crabtree Frank
524 Vacant
Helder Clara Mrs
525 Coker Earl C
Jenkins Harold
526 A Peelman Carl C
529 A Fox Willie E
530 A Coffman Lula
531 A Bearbowen John E
Park av intersects
605 A Davis Chas A
608 Sparks Chas
609 A Townsend Margt L
610 Merrifield The apts
1 Willoughby John
2 Woods Robt
3 Hanson Thelma D Mrs
4 Roberts Wilbur C
Street continued
612 Cristy Gladys
614 McNeas Chas A
614 1/2 Cook Ray
615 A Hicks Virginia
615 Neff Richd
Murphy Thos
Delaney Clark
Gallamore Robt
616 Kent Irene
617 Freeman Fred L
618 Key Clyde
Starks Lucy
Petlicord Muriel
619 A Combs Stanley L
621 A Young Kenneth W
625 A Dicus Forrest
628 Stevens Robt
629 Langley John W
633 A Peters Robt
Broadway intersects
644 A Brunson Leonard R
645 A Butler Louis W
653 A Perdue Clara E Mrs
657 A Ballinger Ida R
661 Mineey John W
665 A Richardson Ora
669 Vacant
670 A Bosmer John J
College av intersects
703 Smithers Jas
705 Vacant
707 A Weiker Harry H
708 A Kitzner Wm H
710 Tate Clayton H
709 A Curner Wesley E
711 Heckman Margt L
712 A Leeds Fred E
Edison av intersects
720 Oliver Wm
722 Chapman Darrell
Massachusetts av intersects
855 A Lewis P C Co refrg
centr
856 A Genl Welding Products
Co
Davidson intersects
934 A Schoen Bros clnrs
plan
Clean Cleaners

935 Klain Sam & Son
(whse)
Nickel Plate RR crosses
Lewis intersects
1009 A Owens Cath E Mrs
1011 A Dunn Chester J
1015 A Coff Melburn
1017 A Titus Marion F
1019 Vacant
1020-30 A Allied Grocers of
Indiana Inc
1023 A Siurgis Grover
1027 Singleton Pearl
1029 A Kunzelman John
Dorman intersects
1103 A Gasaway Bessie F Mrs
Smith Harry
1106 McIntyre Helen Mrs
1109 A Miller Richd V
1110 A Newhouse Claude R
1114 A Mattingly Myrtle V Mrs
1115 A Beard Carson O
1117 Addison Martin
1118 Johnson Corine
1121 A Rose Goldie M Mrs
1122 Hearsey Eug C
Stillwell intersects
1123 Black Chas
1126 Harvey Marjorie M Mrs
1128 Vacant
1129 A Roessler Frank C
1130 Heady Chas M
1132 Sullivan Norral
1135 A Smead John F
1136 Willard John E gro
1137 A Rexroad Margt
1138 Reeves Wm H
1140 Ray Chas H
1141 A Meter Herbert A
1143 A Deer Arnold A
1145 Burrows Fred
1152 A Richards Frank
Highland av intersects
1201 A Sandy Oral
1202 Foreman Geo J
1203 Ross Earl
1204 Westing Edw S
1206 A Southgate Chas
1207 James Alton R
1208 Vacant
1209 A Pennington John J
1211 A Akin Ann G
1212 A Tuggle Robt M
1214 A Utterback Chas D
transfer
1215 A Clements Ezra
1217 A Graham Bessie
1218 A Cobb R S Jr
1219 A Taylor Fred J
1220 Allen Wilber
1221 Taylor Leonard L
Boil intersects
1301 Vacant
1302 A Carson Ruble L
1303 A Kobal Frances
1304 Roberts Jas
1309 A Hamm Robt J
1307 A Johnson Jos W
1308 A Ecton Irma Mrs
1310 A Smith Mary
1315 A Sutton Thos J
1316 A Smith Mary L
1317 A McKee Frank B
1320 Pitzer Houston
1321 A Brown Herman A
1323 A Seidle Lloyd
1324 A Voss Clarence W
Oriental intersects
(Not open to Tacoma av)
32 Tacoma av intersects
2504 A Springer Frank C Jr
2517 A Colter Alvin
2 Colter Al & Co sht mtl
2521 A Anderson Gerald M
2525 A Hedges Geo W
2529 A Silvers Steph A
2535 Rindernicht Edw A
Eastern av intersects
2614 A Myers Wm A
Gray intersects
Rural intersects
LaSalle intersects
3310 A Carlisle Earl J
3312 A Stanley Kenzie Mrs
3314 A Wall Fletcher E
3315 A Wheeler Blmer
3317 A Skaats Edith M Mrs
mus Lehr
Tuxedo intersects
3410 A Kivett Homar L
3412 A Yount Raymond L
3415 A Anton Jacob Y
3417 Vacant
3419 A Bramble Wm R
3420 Blyades Fred
3421 A Garrison Leroy P
3423 A Stevens Foster L
Clincy intersects
3514 A Smitty's TV & Radio
3516 A Hartley Chas O
3518 A Moore Wm E
3522 A Armstrong Orville E
Ewing intersects
Kealing av intersects
Beit RR crosses
3724 A Adruit Tool and Engi-
neering Co
Sherman dr intersects
3810 A Perry John M
3811 Taylor John E
3816 Bush John A

Bradley av intersects
3925 A Shepler Jas A
Carlyle pl intersects
4817 A Mack John C
4819 A Stahl Robt J
Emerson av intersects
5019 A Miller Paul G
5115 A Ennis Fred V
5127 A Kinsel John G
5131 A Suggs Art M
Leland intersects
5201 A Reaker Ruby B Mrs
5204 A Byfield Eural B
5205 A Sneed Melvin D
5208 A Creamer Alva L
5225 A Sparks Ray C
5212 A Schulerberg Theo W
5215 A Altendorf Leo J
5217 A Gatlin Thos J
5218 A Copner Ray F
5221 A Schwartz G Dean
5222 A O'Haver Stanton R
5225 A Sparks Ray C
5226 A Hamer Ruby Mrs
5229 A Kustner Emil
5230 A Rubin Jack
Butler av intersects
5233 A Wadlock Wm A
5234 A Amt Geo H
5237 A Dusk Geo J
5238 A Hall Chas K
5241 A Hogue Harlin
5242 A Gilfoy Lewis W
5245 A Peterson Elmer J
5246 A Grimes Virgil
5248 A Stephens Ray C
5250 A Lanes Wm T
5253 A Henninger Harold F
5254 A Forwer Eliz
5257 A Hunt Jack B
5260 A Blunt Wm F
5261 A Sullivan John T
5264 A Mueller Roy E
Hawthorne H intersects
5301 A Converse Roy D Rev
5302 A Lawson Richd H
5305 A Troxell Marguerite C
Mrs
5306 A Druser John E
5309 A Blighman Raymond H
5310 A Mishas Marcus S
5314 A Wood Percy A
5315 A Weldner Jos P
5347 A McGowan Alva C
5348 A Patton Edw
5350 A Hilder Wm L
5351 A Spratt Wm A
Ellenberger pky (E Dr) intersects
Ellenberger pky (W Dr) intersects
5415 A Annan Edgar
5421 A Buses Harold A
Whittier pl intersects
5451 A Leldoff Roland A
Ritter av intersects
Arlington av intersects
6020 A O'Cutz Wm T
6026 A Nelson Hugo
6030 A Clemans J Bernard
6034 A Goodwin Jos E
6044 A Billger Leonz P
6050 A Hort Walter T
6056 A Boucher Geo P
6060 A Collier Harrison C
6070 A Thompson John
6074 A Meininger Julius
6080 A Thompson Geo W
6102 A Haisler Ella Mrs
6108 A Tanner Herman F
6114 A Demare Ray C
6120 A Burck Geo H
6126 Vacant
6132 A Fehrenbach Louis M
6138 A Hommer Fred
6140 Vacant
6150 Bullock Wayne S
6160 A Koesters Albert L
18-4
9TH W— From 900 N Meri-
dian west to Paca, thence
northwest to 10th
Pierson intersects
25-27 A Fulmer Arth auto
seat covers
29 A Ind State's Rural
Electric Co-Operative
Inc
33 Vacant
36 A Line Construction Equip-
ment Co
38 A Gulliam Wm W gro
Illinois intersects
99 1/2 Vacant
120-26 A LaCroix Ruby furn
rms
122 Lawson Joseph
134 A Sanders Fred
14-49 A Carter Apts
1 No return
2 No return
3 Vacant
4 A King Clarence L
5 A Chatman Ermon N
6 A Luster Helen J
8 A Hill Walter R
7 A Hall Cordelia Mrs
8 A Killian Harry
9 A Wade Mizell
10 A Hurston Claude
A Boney Mary L Mrs
11 A Williams Lillie M
12 A Anderson Clinton L
Street continued

Muskingum intersects
150 No return
151 A Lancaster Joseph
152 No return
153 A Willis Louise
Jones Gaynell
155 Wellington Mildred
Shannon Ann
A Thrasher David
156 A Payne Alma
157 Dandridge Janie
Roach Besse
Gavin Eug
166-70 A Heuslein Robt J
prints equip
168 Amalgamated Auditorium
Bldg
A Amalgamated Clothing
Workers of America
Local No 145
A United Aircraft &
Agricultural Imple-
ment Workers of A-
merica No 550
Amalgamated Auditorium
Co Inc
A Indpls Industrial Union
Council (CIO)
Capitol av intersects
211 A Lewis Huston
215 A Hensley Flora
217 A Cook Della M Mrs
219 A Frakes Loving Mrs
221 A Major Geneva
223 A Anderson Wm
225 A Moore Matt
226 Vacant
230 A Harris Anderson
233 A Jones Wm B Rev
N Senate av intersects
CCCSU Ry crosses
13
310 A Hardrick Hauling Co
330 A Citizens Gas & Coke
Utility Co (plant)
335 A Chevrolet Motor Div of
GMC
A General Motors Corp
(Park Div)
The Canal crosses
Missouri intersects
401 A Curry Whitney P
402-12 A Krauss Chas & Sons
wheel drillers
403 Bazel Ford
405 A Laws Allen L
407 A Saffor Jacob
409 A Pitts Mary
409 1/2 A Duncan Wm
411 A Clayton Jas
411 1/2 A Goodwin Robt
413 A DeLoe Laura C
413 1/2 A Beatty Howard
415 A Walker Zelma
415 1/2 A Perry Ernest
Fayette intersects
422 Hall-Neal Furnace Co
(shop)
West intersects
501 A Forbes Chas
511 A Calamese Harry
513 A Killings Harvey
California intersects
611 A Roundtree Percy D
612 A Gray Martha L Mrs
614 A Manning Elbert
615 A Canada Marnes Mrs
617 Lloyd Luther E
Camp intersects
709 Greater Tridelton
Baptist Church
713 A Wright J Felix
714-16 A Chumley Chas L
Pipes Maurice
716 1/2 A Pierce Louise H Mrs
718 A Robinson Frank J
Paca intersects
801 A Miller Richd J
805 Cantrell Jas T
807 Allen Doris Mrs
809 A Moore Eliz Mrs
810 Church of the Living
God
810 1/2 A Higgins Wilson S
815 A Dupee Louise Mrs
817 A Thomas Julius
817 1/2 A Floyd Ollie
819 A Ward Adam A
821 A Whitlow Norman
821 1/2 A Robinson Richd
824 A Graham Beatrice Mrs
825 A Green Pearl Mrs
826 A Alexander Jas
829 A Powell John
830 Mt Horeb Baptist Ch
833 Mitchell Clara Mrs
833 1/2 A Bey Gladys Mrs
835 Johnson Fred
835 1/2 A Carter Henry
836 A Starks Lovee
Blake intersects
843 A Ammons Otis
844 A Collins John T Rev
845 A Board Herman
846 A Birt Lucretia
848 A Fields Fannie Mrs
848 1/2 A Huffman Floyd
Giles Bennie
849 A Lester Jos T
850 A Adams Jas F
852 A Collins David
852 1/2 A Crawford Wm J
854 A Whitlock Jas
854 1/2 A Arnold Jesse E

9TH W—Contd
855 Mendenhall Apts
1 Vacant
2 A Scott Alex
3 A Davis Sadie Mrs
4 A Crawford Susie
9 A Piper Ella Mrs
Street continued
856 Warren Wm E
858 A Brown Rosetta Mrs
861 A Smith Wm B
862 A Bridges Ella Mrs
864 A Hill Lucille
865 A Carpenter Ulus
866 A Griffith Conlie
869 A Lee Millie
870 A Alexander Hazel J
871 Wells Cora L Mr
873 Vacant
877 A Richmond Douglas A
879 Vacant
881 A Coleman Beatrice B
Mrs
883 Vacant
885 A Ewing Will
887 Smith Eliz Mrs
889 A Williams Fred
891 A Thomas Susie Mrs
(Not open to Concord)
21 Concord intersects
3113 A Norris Russell W
3114 A Banick Tony J
3115 A Pollock Chas J
3117 A Chappell David
3118 A McFerran Everett L
auto reprs
3119 A Hamilton Marshall F
3122 A Gerkin Clay
3124 A Dickerson Willie A Mrs
Green intersects
3126 A Green Brada A Mrs
3128 Ballard Fannie Mrs
3130 A Asher Lola Mrs
3132 A Campbell Jack E
3134 A Chambers Virgil W
Goodlet av intersects
3216 A Burton Eldred V
3220 A DeVatz John
3224 A Schlenbeld Fred J
3228 A Alton Raymond R
3232 A Wilkerson Carl E
Centennial intersects
3316 A Foreman Victor L
3318 A Dixon Donald F
3319 A Moore John E
3320 Dixon Chas R
3321 Yarbrough Ed
3324 A Stagand Anthony
3325 A McKee David
3326 A Green Geo N auto
repr
3328 Green Clara E Mrs
3332 A Hanlon Paul J
3334 A Brown Nellie N Mrs
3335 A Bonesteel Edgar H
3336 A Brough Earl F
3337 Croughier Guy
3338 A Thornton Lloyd E
3339 Oliver Rex
3340 A Barrett Robt A
3342 A Matlock Bernice Mrs
3343 A Jenkins Thos C
3347 A Fields Geo R
3348 A Westlake Norman H
3349 Wright Daniel
3350 A Stingley Jewel V
3352 A Buckley Edw
Moreland av intersects
74
9TH AV N (Beech Grove)
Main intersects
51 A Paugh Harold J
52 A Egbert Thos R
56 A Curry Glave G
57 A Stewart Roland L
59 A Galt John W
60 A Hendricks Mary E Mrs
63 A Sloan Geo
64 A Long Fred E
67 A Smith H Chester
68 A Bronson Elva
70 A Bronson Howard S
71 A Hostmer Lloyd A
72 A Gatts Clyde W
74 A Lockard Florence Mrs
76 A Hamilton Bert A
79 A Bullis Howard A
80 A Lockman Lewis G
83 A Bright Robt L
84 A Larimer Raymond
88 A Esson Richd E
89 A Bridwell Earl
90 A Moffett Jack
91 A Pelzer Alvin R Jr
Albany intersects
131 Under construction
139 Under construction
145 Under construction
148 A Driscoll Ray
151 Under construction
Buffalo intersects
208 A Shaffer Homer A
21 A Hueston Jas W
216 Vacant
237 A Clark Danl O
247 A Watson Alvin C
248 A Royalty Jos G
Powers Gehlne intersects
Northwest pky intersects
Detroit intersects
Bethel intersects
307 A Age Jas E



EWING ST N 1954

See Our Adv. in Furniture Dept. Buyers' Guide

EVANSTON AV—Contd
5029A Warning Howard W
5038A Stanfill Lester C
5037A Long Jas F
5046 Ullum Clara B Mrs
5058A Hunget Jas B
5062A Brunemer Walter B
5078A Tumeys Harlan M
5104A Kercher Frank C
5108A Kiley Roger P
5111A Rousseau McClellan
5112A Davidson C I
5116A Savage C Winston
5120A Newell Jas O
5124 Wyckoff John C
5128A Hagg Harold C
5132A Komers Bradley L
5136 No return
5140A Miller Guy H
5150A Lovell Clinton D
5151A Savage C Richd
5152A Ryan Gretchen M Mrs
5153A Wineinger Sol W
5155A White Harry L
5158 Vacant
5159A Emery Keith W
5160A Amaril Olive J Mrs
5164A Marquis Jos M
5165A Swank Wm L
5170 Edwards Chas O
5171 Johnson Roy R
5225A Gallup Palmer R
5231A Bahler Max E
5235A Hunter Lee E
5241A Albert Harry H
5245A Hirsche Richd W
5246 No return
5251A Groves Dwight T
5252A Gimlich Howard E
5255A Gemmer Harold R
5258A Lewis Wm S
5259A Baker Donald T
5264A Mohman Chester E
5301A Scott John J
5302A Burnett Paul O
5305A Voigt Erma Mrs
5310 Dolnick Bernard
5311A Cumliff Leon L
5314A Hoffman Wm G Jr
5315A Carria Jas P
5320A Reynolds Gordon C
5321A Gwinn Donald H
5426A Haych E Jas
5330A Phillips Kenneth E
5332A Rosebrock Fred W
5336A Wier J
5337A Blake Robt W Jr
5340A Rasnake Clyde H
5343A Arshop Bernie L
5346A Jones Donald J
5347A Corland John R
5350A Crabbe Eng
5353A Sudler Walter E
5356A Leigebor Carl J
5360A Halter Jas M
5365A Smith Kenneth F
5371A Judy Hubert
5377A Stewart
5383A Beatty Robt L
5389A Teer W Fred
5790A Patton Jack Jr
5802A Leal Harold R
5814A Hamilton Howard C
5830A Long Jas Jr watch repr
5834A Sanders Phillip C
5906A Elliott John W
5908A Doolittle Wayne L
5912A Sparks Warren R
5916A Musgrave Minnie Mrs
5919A Fry Geo G
5927A Hams Noel
5932A Mohr Richd H
5933A Gilmora Russell F
5936A Morris Geo W
5939A Miller Harold E
5940A Fall Wm R
5944A Moore Paul W
5945A Marston J Edw
5948A Kingan Bert G
5958A Phillips F G
6002A Mannweller Mildred
6003A Lamb Wm B
6008A McCorn Donald E
6009A Caffee Wilbur H Jr
6015A Willmore Ralph C
6016A Hartley K Richd
6018A Bamberg Howard R
6020A Templin Elmo L
6022A Woodard Roland
6023A Maxwell Allison C
6028A Shepherd Melvin F
6029A McCoy Myron G
6030A Hackney Robt A Jr
6033A Weigle Freddie H
6039A English Theo W
6044A Goldstein Harry
6045A Demare Arth C Jr
6046A Chambers Chas H
6061A Malgren Clarence E
6101A Elliott Robt V
6102A Stiles Jas C
6105A Smith Michael P
6106A Cochran Stanley A

6111A Johnson Gerald A
6113A Hudson Harvey O
6114A Hern Freedee V
6117A Mathews Edw I
6118A Mayer Wm C
6121A Quaid Andrew R
6122A VonDerhaar John M
6125A Wells Harry E
6129A Hutchison Thos B
6133A Way Margt M
6136A Mourer John S
6137A Sebald Chas V
6138 Miller Frank L
6143A Schoberger Tony R
6146A Moreland Lester Jr
6149A Whitney Joseph L
6153A Foulke John M
6154A Smith Wm H
6157A Mazzanti Jos
6160A Davenport Benner E
6164A Edwards Chas C
6170A Rice Philip D
6180A Dovic Jas N
6185A Chandler Wm C
6186A Hurt Lula B Mrs
6193A Clark Jas
Broad Ripple Plumbing Co
6194A Ranger Franklyn J
6211A Reed Willis L
6217A Wells John N
6226A Shockley Harry A
6229A Mines Chester E
6230A Knoderer Wm H Rev
6234A Rhodes Elmer F
6235A Bockin Robt A
6238A Shalek Edw
6240A Hessler Ralph S
6242A Beam Darrell A
6246A Fowler Jas A
6290A Bevis Cecil G
6293A Becker Geo
6307 Under construction
6321A Schreier Max C acct
6327A Fletcher Kenneth C
6333A Anderson Frank J
6337A Michaleoff Peter
6343A Youngquist Robt A
6349A Diehl Jack R
6401A Littell Gale P
6404A Hill Saml H
6408A Tabbert Edw C
6410A Ponsler Harold E
6411A Rice Harold L
6412A Hanson Raymond
6418A Moore Cecil R
6420A Shaw Fred B
6421A Rodgers Chas D
6424A Walz Robt A
6441A Landers Robt G
6453A Riley Albert J
6459A Unger Leonard W
6504A Colby Ragnar E
6508A Gonda Kenneth E
6511A Essler L Eng
6512A Deekert Chas L Jr
6516A Burke Calvin C
6520A Mullins Lonnis E
6521A Kumpart John B
6524A Hanke Roy F Jr
6531A Miller Wm H
6535A Staley Elton J
6541A Coats Troy C
6604A Hunter Lisle C
6644 Monday Earl
6650A Powers David L
6685A Bishop Richd W
6686A Miller Lulu E Mrs
6702A Collins Rosco M
6703A Mays J Lawrence
6708A Jenkins Paul C
6709A Kischewer Jack
6712A Suttle Cnas
6714A Fulkerson Jeannette Mrs
6721A Vanderhorst Louis B
6729A Williamson Mary B Mrs
6732 Vacant
6741A Thompson Chas S
6749A Hostetter Willis I
6753 Under construction
6757 Under construction
6802A Tooby Eliz
6804A Hunter Raymond T
6830A Lesser Geo E
6836A Brown W H
6840 Wells Fanny Mrs
6846 Valley View Pilgrim Church
6902A Holte Elvin F Rev
6905 Under construction
6915 Under construction
6918 Bright Robt L
6928 Under construction
6928A Anderson Mary M Mrs
6935 Under construction
6938A Jackson Chester F
6943A Ritchey Arnold D
6945 Under construction
6948A Jackson Geo W
6968A Sanders Lethel
7000A Bockin Crave T
7005A Taylor Willie W
7011A Bragg John E
7012A Lashbrook Roy C
7015 Under construction
7016A Kurz Fred M
7021 Under construction
7029A Kregel Wm R
7035A VanNess Paul
7041A Amend Victor E
7350A Smith Henry M
7351A Crane Glenn C

7356A Kahn Manuel S
7357A Forsch Kenneth R
7362A Brammer Malcolm D
7363A Schwindler David
7366A Boaz Harold E
7369A Bussell Howard J Jr
7375A Scott Chas V
7381A Jones John H
7408A Fulk Donald C
7407A DeFagter Miles J
7412A Whitcomb Thos
7413A Jones Robt E
7419 Daise Robt L
7421A Meisberger Joseph G
7423A Wright Earl W
7431A Brunson Ray
7432A Cave Geo P
7437A Eschenbrommer Geo L
7438A Adams Gladys T Mrs
7443A Hinkle Billy G
EVERETT—From White River west, I north of Market
1311 Bradley Greely intersects
1315 Foster Harry
1317 Hunter Tony
1321 Pearman Edw
1323 Morris Ethel R Mrs
1327A Mayhew Robt
1331 Vacant
1333 Holcomb Mae Mrs
Bloomington intersects
1416 Roberts Johnie L
1432 Turpin Oscar
1434 White Alva
1435 Shudlers June
1437A Melton Roy
1438A Blunk Robt
1439 McBride Lucien
1440A Thompson Geo
1441 Modestil Cleuis
1442A Watkins Donald
1443A Connce Clarence
1444 Kindler Ralph
Harding intersects
1502 Olds Gertrude Mrs
1503A Hutsoning Anita Mrs
1504 Whelan Bertha Mrs
1508A Buchanan James
1510 Morgan Rowie
1514A McCoy Harvey
Koshe intersects
Reisner intersects
EVERGREEN AV—From Fall Creek north, 2 east of Winthrop av
3504 Evergreen The Apts
1A Wilson Eliz
2A Kelley John L
3A Dotsos Margaret G
4A Jinks Frances E
5A Grieb Geo V
6A Schiferl Ray G
7A Stout Paul
8A Fore Albert
9A Stoker Merl E
10A Somerville Jean
11A Mikulskii Helen
Street continued
31A McEdwards Nell G
32A Wallace Jas M
32B A Wirth Martin C Jr
32C A Gilbin Marilyn
327A Smith Kathryn Y Mrs
351A Hoes Harry L
352A Bishop Ralph E
353A Long Richd G
354A Harding Jack
3548A Hurst Karl N
3548 1/2 A Struber Lester J
3549A Cody Jama T
bmt Gambil Eliz
3553A Coleman Wm O
watch repr
3555A Ragon Laura M
3557A Traver Richd P
3565A Bailey Maurice P
3571A Wilson Donald
3575 Florence Apartments
1 Vacant
1132 Kennitz Walter II
3 Juczyk Stanley
4 Vacant
5A Busche Gene M
Fairfield av intersects
EVISON—From 1535 65th street south to Orange
1119A Parish Omer E
1120A Baas John P
1121A Schmitz Wm C
1122A Robert Fred R
1121 1/2 Schmitz Eliz E
1124A Hopkins Chas C
1125A Winsor Robt H
1128 Dumont Judy Mrs
read Landers Jennie Mrs
1130A Shroy Mrs
1131A Harris Stanley
1132A Schwab Peggy Mrs
A Wegand Alberta
1133A Winchester Harry
1134A Seng Philip G
1137A Lowe J Gordon
1140 Mollen Cath Mrs
1141A Talle Lott
1144A Jackson Herbert
1145A Perkins Virgil V
1146A Gregory Wm
1148 Berndt Harry C
Wells Ferry C carp contr

1149A Smith Oscar
1153A Forsh Clyde S
1155 Eberling Lena
1156A Dalrymple L M
1157A Long Hamilton K
1158 Thompson Mary G
1201A Hadeny Chas
1202A Harty Paul
1203A Coterman Paul C
1204A Pulse Earl L
1206A Monahan Lillian V Mrs
1209A Ulrich Lillian B
1210A Foster Lyndell H
1214 Merrittfield Marie Mrs
1217A Schneider Fredk W
1218 Pass-waiter John W
1221A Harding Saml
1222A Vehling Alma Mrs
1231A Guiter Robt
1225A Hoover Helen P Mrs
1230 Vacant
1231A Waring L Lynch
1233A Hanrahan Sophia Mrs
1235A Amick Glen
1237A Kuyg Marj A
1248A Taylor Lee D
EWING N—From 3600 E Washington north to New York from 4th north
Brookside Park and from E Kessler Blvd north
4A Breeden Blanche B
8 Apartments
A Vacant
BAG Groves Meredith H
C McLane
D No return
12 Pladt Louis
16A LaPorte Jesse L
20A Clark Melford E
21 Swinburn Jennie M
23A Neerlemer Wm B
24A Schilling Harold E
25A Dodd Edw
Pati Robt J
28A Eubank Dale
29A Byrum Maynard L
31A Byrum Wm O
32A Bell Chas C
33A McClure Ralph W
36A Boles Robt G
A Scott Earl G
37A Pendry Doris E
40A Thomann Geo J
41A McClellan Clyde L
43 Cassidy Adeline
Ohio intersects
44A Dinwiddie Thos K
45A Bennett Wm A
47A Haik Isaac
48A Enders Viola R Mrs
49A Holtman Helen Mrs
51A Kiefer Jess J
54A Griffin Michl J
55A Coombs Bessie B
56A Winters Claude B
57A Johnson Arth M
58A Winter Wm
59A Jones Theo R
61 Bales Caroline C Mrs
62-64 Cole Apartments
62A Carpenter Howard R
62 1/2 A Veto Jack C
64A Thompson M Marcella Mrs
64 1/2 A Bates Alice M Mrs
65A Eldridge Norman E
66A Selhe John W
66A Christ Nathan C
71A Overman Robt E
73A Morton Edw A
75A Burrell Jas F
75A Demlow Herman M
76A Gentry Sanford M
77A Perkins Eug E
75A Kite Bessie M Mrs
80A Nielson Jas C
81A Schmelder Geo S
83 Vacant
85A Ratliff Clinton
86A Scott Aaron
88A Jackson Danl W
89A Haertig Ernest J
90A Palmer Ruth H Mrs
91A Clark Maude E Mrs
94A Hansen Richd T
New York intersects
(Not open to 9th)
901A Parks Willis N
902A Smith Donald W
904A Heifer Wm A
905 Amos Hazel I Mrs
906A Cripe Harry O
909A Floian Roy E
910A Bradley Mary Mrs
911A Pond and Field N
912A Bradley Wm E contr
914A Kimberlin Mable Mrs
915A Bowman Wm C
916 Brown Chas W
917A Sparks Geo
919A Gentry Robt E
921A Storer Garwood E
924A LaHaise Robt L
925A Thompson Inez E Mrs
927 Luke Elnora
928A Blocker Martha A Mrs
929A Huff Geo C
931A Taylor Jos E
933A Eichmiller Edw G
934A Nicely Virgil H
935A Donnellne Floyd R
936A Hughes Alvin J
937A Ray Clifford E
939A Gregory Maurice E

EWING N—Contd
940 Sampson Fager
942A Givler Fern H
945A Constable Jas E
946A Williams Hamilton F
947A McKnight Howard W
948 Williams Clarence
949A Elliott Leo D
950A Redmon Sadie P Mrs
951A Affeln Isabell V Mrs
953A Carull Frank
956A Ely Arnold L
959A Paskett Saml S
960A Estes Geo O
962A Edelman Lula M Mrs
965A Swalu Paul
967A Boots Geo W
10th intersects
1015A Cox Paul W printer
1018A Beard Hugh M
1020A Miller Alvin A
1021A Cauble Herschel
1022A Selfres Geo C
1023A Fitzer Gerald L
1025A Braun Wm A
1026A Haworth Levi G
1027A Guyer Rlehd W
1028A Fleckin Wm J
1031A Ahnema Joe D
1035 Fitzgerald Saml R
11th intersects
1102A Ray Clarence L
1103A Rice Lotus J
1105 Bunting David D
1106A Fraisher Edgar F
1107A Hess Chas E
1111A Cox John J
1112A Coppage Monte I
1114A Bisselberg John F
1115A Brooks Thos
1117A Reinhardt Robt T
1118A Maupel Robt A
1121A Eeever Grace M Mrs
1122A Brasher McKee J
1123A Kinley Fred R
1125A Patterson Robt H
1126A Seely Chas
1128A Huey Harry A
1132A Fogelman Sheldon K
1135A Apple Kenneth R
1136A Sachs Wm O
1201A Vita Blagio
1202 Sachs Danl W
1205 Steele Riley E
1207A Passon Kath
1208 Yaeger Robt
1210A Goecker Robt B
1211A Smith Wm H
1212A Clancy Donald J
1213A McFarland Chas C
1216A Champlon Allan D
1217A Packard Frank A
1218A Pattison Robt R
1221A Rilee Floyd
1223A Winke Esther Mrs
1224A Miller Chas
1225A Bowers Debert
1226A Tipton Ora E
1227A Bowers John R
1229A Terney Herman J
1234A Quinn Edw A eto
13th intersects
1301A Skytta Ernest E
1302A Truan Ethel
1307A Clem Frank W
1308A Stotz Roy J
1310A Hones Richd E
1311A Thomason Elbert E
1314A Combs John C
1314A Kistler Robt
1318A Ricketts Eliz E Mrs
1316 Little Wm
1320A Lewallen Gerald
1321A Anderson H Arth
1322A English Jas Mrs
1325A Moon Chas E
1326A Nowell Robt W
1329A Hammond Blanche nurse
1330A Bremer Mary C
1331A Jackson Geo A
1332A English Jas Mrs
1334A Mattow Wayne
1335A Hurst Norman
1337A Harvey Warren W
1338A Syrus Martha Mrs
1341A Manford Ollie R
1342A Ochiltree Margt F Mrs
9th intersects
1344A West Wilmer N
1345A Lucas Travers G
1347A Kops Herman J
1348A Osting Lyndon
1348 1/2 A Crael Thelma
1352 Hogan Wm
1353A Payne Emmett L
1354A McAllister Margt
1355A Barker Paul G
1356 Meadows Reese Mrs
1358A Meadows Ezz L
1361A Sprinkle Addison M
1362A Baker John J
1365A Johnson Jos F
1366A Lambirth Anna C Mrs
1367 Davidson Kenneth
1368A Winningham John O
1370A Monday Wm L
Nowland av intersects
1401A Anderson Eug F
1402A Myers Effie N Rev
1405A Ralls Virgil
1407A Harris Geo F
1408A Shaw John E
1410 Larrowe Lloyd
1411A Bigelow Geo L
1414A Myers Arth
1415A Steinker Jack E

SHERMAN DR N 1954

SHERMAN DR N—Contd

706A Johnson Edw E @ pnt
709 No return
710A Thammann Jos F @
711A Phagley John @
714A Ehlers Floy Mrs @
715A Blake Cleo H @
718A Lewis Graydon A @
719A Off Edw C @
723A Elmore A Clark @
724A Matthews Wilmer J @
725A Pillow Wm G
727A McMullen Donald C
728A Woolman Harold S @
729A Christie Marshall @
732A Fluigger Wm L @
733A Schaefer Wm F @
736 Dougherty Russell G @
737A Weinmann Jos J @
801A Holstein Curt W @
802A Robinson Virgil L @
803A Burgess Harry J @
804 Vacant
807A Catron Clyde E @
810A Trout Howard J @
811A Pilcher Edw B @
814A Mulford Wm A Rev
815 Rogers Glenn D @
816 Vacant
819A Heckman Carl W @
820A Fordyce Fred M @
823A Witko Walter
824A Levine Roland W @
825A Sellman Bernice Mrs
827A Ashley Paul P @
828A Humbarger Roy W @
829A Knarr Clyde C @
832A DeMarco Jack D R
833A Wraight R R @
838A Graham Ruth L Mrs @
837A Scott Jess @
840A Miner Laura Mrs @
841A Hobenstrel Clem J @
844A Renforth Harold J
845A Scoggins Warren G @
848A Smith Orville J
849A Selgfreid Dale L
854A White Chas R @
856A Askew Richd H @
858A White Walter C @
901A Webber Harry E @
903A Dowschen Chas J
904A Luke Harry O
906 Vacant
907A Barker Dell E @ cont
909A Campbell Robt E
911A Brooks Roy @
913A Fleming Melvin R
915A Laubach Milford C
917A Abrams Carl H @
919 Abrams Agnes L Mrs @
923A Smith Geo W Jr @
927 Bulter Harry F @
928A Macy Ivan
931A Mindach John F @
935A Frey Eth @
939A Huffman Stanley E
939 1/2 VanDalsen Fred L
941 Hudson Carl T
941 1/2 Meydam Ivan
943A Fort Jessie A Mrs @
949A Welsh Viola A Mrs @
950A Readdy Mixed Concrete
Corp East Plant
951A Hutchens Verl O @ pair
953 Vacant
955 Banister Anna M
959A Padgett Emmet E @
1218A Borden's Milk Div
1239A Bungalow Inn
1313A East Side Bait &
Tackle Shop
1410A Morgan Roy L @
1425A Precision Engineering
Co Inc
1433A Nyland Sheet Metal Co
1451 Ping Fred mach
products
1502 No return
1506A Wilson Sherman A @
1510 Wilson Andrew S
1524A Branning Frank W
1526A Bales James C
1528 Price Thelma L Mrs
1530 Vacant
1532A Ford Ora E @ int dec
1538A Nelson Wm B garage
1557A Madden John J Mfg Co
turn fms
1701A Allied Truck Equip
Co
Delta Griffice Sign Co
Delta Keystone Distributors
Inc
1725 P R Mallory & Co whse
1st intersec
2115A Sherman Drive-In Fruit
Market
2120A Sherrins Blacuit C @

2131A Ind Distributing Co
plmb supplis
2137A Standard Steel Mfg Co
Inc
2141A Stamping Specialty Co
2151A Wilbert Burial Vault Co
Inc
2154A York Transfer & Stor-
age Co
Delta York Clarence O
2158A Standard Enamel &
Paint Corp
2165A Carson Bros Inc
Farm Implements mfr
2175-85A Steels Sales Corp
(br)
2182A Branham Earl E @
2186A Whalin Dolphus
2202A Morgan Jos @
2205A Nonferrous Foundries
Nonferrous Inc
2206A Foster Jas L @
2210A Grigsby Harry F
2210 1/2 Jay Key James
2214A Winkle Allan
2224A Rainey Foster W @
2226 Warner Bertha
2230A Eytchison Nellie M Mrs
2231A Colors Inc platers
2234A Brummett Eltz Mrs @
2235A White Robt H
2300A Interstate Lumber Co
2302A White Ernest E
2304A Thompson Chas E
2306A Anderson John R
2308A Durbin Walter H
2310 Boyce Homer Y
2312 No return
2314A Musgrave Carrie @
2318 Indpls Power & Light
Co (sub sta)
2530A Swisher Ida @
252 Massachusetts av intersec
CCCStLRy crosses
2350A Sherman Bar
2352A McCrellan Chas
2355 No return
2360A Anderson James M
2401A Marshall Bros Coal Co
Inc
2402A McArthur Edw R @
2406A Hill Dale J @
2410 No return
2414A Denton Lester
2416A Harvey Harold M
2418A Barnes Hobart @
2422A Burkemister Clarence @
2426A Dukewer Mary Mrs @
2430A Trean Leonard P @
2434 Shearer Chas A @
2501-49A New York Central
System (shops)
2502-04A Big Four Tavern
2510A Durbin Aubrey P @
2514A Logan John A @
2515A Lucker Geo A @
2522A Berlin John @
2524A Baucum Millie Mrs @
2530A Swisher Ida L Mrs @
2534A Nelson Herman E @
2601A Midwestern Ferrazzo Co
2602A Humble Raymond S @
2606A Ward Scott @
2610A Layman Frances Mrs
2614A Woods Clyde W @
2623A Hart Loyd H auto parts
2624A Allison Othel H
2625 No return
2625 1/2 Vacant
2626A Nagel Wm @
2630A Cone Francis H @
2704A Brinkman Fredk H @
2710 No return
2715A Traub Bernard J @
2725A Allen Cecl S @
2728 Grace Brethren Church
2729A Faulkner Chas T @
2730 Tansy John E
2732 Dalrymple Luther
2734A Davis Nancy J Mrs @
2736A Harrison Edith
2737A Silder Harold R @
2743A Hale Chas E @
2744A Cook Roy W @
2745 StGeorge's Syrian Ortho-
dox Church
2746A Meulen Myron R
2748 Cloat Lewis
2750A Shiner Ass N
2751 Christian Tabernacle
2752A Church Howard M
2753A Edwards Marshall @
2756 No return
2760A Taylor Eddie H
2801A Brown Willard F
uphol
2802A Hoosier Bait and Tackle
Co
2805 No return
2807 Grigsby Harry F barber
2807 1/2 No return
2810A Mid-State Painting
auto pnt
2815A Hunt Jack E
2827A Nathan Helen Mrs @
2830A Brummett David E @

2831A Flanagan Minnie R
Mrs @
2834A Baummert David E
auto repr
2835A Gaton Edw @
2839A Sparks G Leate
2840A Desch Geo H @
2849A Claue Arch B @
2851A Welmes Saml @
2856A Metcalf Edw G @
2857A Hornum Herschel @
2858 No return
2864A Wright Walter W @
2865A Robeson John @
2868A Louden Geo D Jr
2871A Lang Gustava E @
2871A Lang Gustava E @
2900A Jefferson Ford W @
2901A Williams Edith Mrs @
2902A Louden Geo L @
2905A Loe Oria A @
2907 Hogue Leta W @
2908A Osborn Maynard V @
2911A Blume Ernest E @
2915A Pitcher Louise C Mrs
2917A Wipury James T @
2919A Crowley Wm J @
2921 Jackson Lon W @
2922A Hoaly Michl N @
2923A Cate Lindley E @
2926A Lovell Ritus M @
2930A Hayden Edw @
2934A Major Earl
2939A Fox Ellen Mrs @
2940A Bookta Bessie M Mrs
2941A Silbert Alvin W @
2944 No return
2947 Kroger Co (br) gro
2950 @ Vacant
2954A Heath Eug O @
2956A Heath Cecil L
2957A Howard's Beauty Shop
2959A Berry Murie A barber
2961A Fox Walipaper &
Print
2963A Palf John B phys
Huddle John R phys
2964-66A Teeter Furn Co
2965A Atlas Builders Inc
Estate Remodling Inc
2966A Teeter Olive O meats
2971 Augustin W Arth gas
sta
2972A Teeter's Pharmacy
3001A Crossstown Liquor Store
3002A McCannan Paul L
gas sta
3003 Bourne T-V Sales &
Service
3007-11A Sweetheart Bakeries
3020A Domesque Consignment Plan
inc autos
3030A Dimick Ernest F @
Delta Brightwood Cleaners
3040A McDaniel Opal M @
3044A Manor Electric Service
teley sales & sury
3050 Ford Earl O
3054A Davis Robt L @
3058A Toumey Don L @
3102A Farmer Jas T intersec
3105A Durham Roy @
3106A Davis Cecl M @
3110A Floyd Arth @
3113 Colson Jack @
3117 No return
3119A Hickman Hubert R @
3122A Ray Carlos H @
3123 Kruchick Jacob F @
3125A Cain B Lloyd
3127A Jacobs Cecl A
3129A Allen's Pluffdown
Hatchery
Allen Edwin E @
3132A Weisenberger Len S @
3137A Frost Harold E @
3202 Vacant
3203A Brickey John G @
3206A Suftridge Claude B @
3210 Angle Saml W @
3211A Holman Elmer D @
3228A Ingie Harold W @
3273A Beatty Laura Mrs
3275A Denk Alberta E @
3304A Farrow Leo F @
3307A Felver Max O @
3308A McPherson Walter @
3309A Johnson Clifford A @
3313A Dugan Edw S @
3316A Fenock Geo A @
3320A Spencer Harold E
3326A Leipnitz Otto W @
3329A Hair Claude E
3331A Stearley W Clay @
3332A Cunningham David F @
3333A Sylvester Edith P Mrs
3336A Roland Austin C @
3337 Yasbinder Birt B @
3339A Tribby Robt M @
3340A Wright Wm P @
3341A Tribby Emory R @
3342A Schenck J Alf @
3352A Greathouse R Victor @
3356A Barker Milton E @
3360A Thompson Arth R @
3364A Batts Everett G @

3368A Moulton Benj @
3369A Gilbert Geo B @
3371A Fifer Walter C @
3372A Lehigh Omar A @
3380A Seamon James O gas
sta
3385 Wolfgang Jas O @
3397 Anderson Wm A @
3401 No return
3402A Texaco Service Sta
3415A Hart John E @
3417A Reynolds Noble D
3420A Clift John R @
3423A Beahope John W @
3424 Bowers W S @
3425A Jeffers Albert M @
3426A Peace Jas A @
3431A Vandervoort F Edw @
3432A Hughes Joseph
3435A Cox W E
3436A Padgett Ivan M @
3440A Jeger Edw W @
3446A Bryant Carl E @
3452A Hernon Peter J @
3457A Ellis Lety V Mrs @
3458A Avest Jack
3463A Mabley Edw T
3465A Paulin Homer E @
3472A Stuart Evan S
3501A White Thos J @
3502A Maudhull Wm K @
3507A Swadener Margt B Mrs
3511 Brannick Edw J @
3515A Critchfield Louis R @
3516A Stewart Grace M @
3518A Russell Geo H @
3519A Oliver Dora E Mrs @
3520A Williams Cora E Mrs @
3522 Gibson John B @
3523A Harris Wilbur C @
3524A Davidson Raymond N @
3527A Leukhardt Donald B @
3534A Hodapp Edw H @
3538A Santarossa Mario C @
3540A Richey Lillith P @
3544A Yussas Joseph @
3548A Middleton W Michd @
3549A White Chester C @
3552 No return
3553A Schmitt Earl L @
3554A Archer Theo R Jr
Thompson Harold M @
3560A Cramer Dimor F @
3561A Myer Willis O @
3601A Maze Herman L @
3602A Kolp K Rex @
3607A Augustin W Arth @
3608A Gee Ray C @
3611A Proper Berlie Mrs @
3612A Long Marry M Mrs @
3630A Brown Elmer @
3633A Edwards Gaylord II @
3641A Sempa John T @
3655A Henslev Albert L @
3670A Freeman Wilton S @
3703A Copeland Saml J Jr @
3704A Strange Walter J
3708A Radel G W
3711A Neargarder Leo L @
3712A Plummer Gerald G @
Plummer Furnace Re-
pair
3720A Davis John A @
3735A Chitwood Lloyd
3739A Ryan Gilbert E @
3748A Huston's Paint Room
3750A Sun Beauty Clnr
Conger Robeson Radio
Television Sales &
Service
3752A Combs Real Estate
Sales Co
Delta Vutura Music Center
Delta Wingerthol Edw S
optometrist
3760A Burghard Rolla D phys
Delta Sanders Harry M phys
3766 Schultz Phillip R shoe
repr
4015A Schreiner Tramer @
4020A Ward John B
4104 Jones Robt
Gauss Melba Mrs
4106A Shelby Verl L @
4109A Raths John H @
4113A Kirles Geo P @
4127A Wilmanns Arnolds R @

SHERMAN DR N—Contd

4147A Dewhurst Richd J @
4150A Scherer Anna M @
4161A Osborne Anna M @
4170A Carrier Robt M @
4201A Thompson James H @
4202A Apple Rayold C @
4230A Reeves Roy R Jr @
4242A Freeman Bayne D @
4313A King Laurence O
4314A Powell G Maxwell
4320A Gatewood Roy A @
4323A Johannessen Vaughn L
4324A McIntyre Chas G @
4343A Holter F Webb @
4390 Under construction
4501A Moslering Cath R
Mrs @
4510 Under construction
46th intersec
5736 Under construction
5739 Under construction
5740 Under construction
5741 Under construction
5745 Under construction
3802A Wiley Robt G @
5803 Under construction
5808A Aldrich Harry D @
5814A Luzzis Chas G @
5815A Kaplan Harold W @
5825A Lancel Richd A @
5833A Williamson Willard @
5940A Bishop Richd E @
5960A Palmer Joseph E @
6001A Power Timothy @
6002 Dorrell Joseph W Jr
6055A Pyle Wm B @
6080A Liebrecht Edw @
6085A Clairy Louis G @
6090A Webb John M @
6101 Kirkpatrick Robt.
6102 Layton Arch
6120A Danby Highland E
6121A Sternberger Milton L @
6140A Danser Arth E @
6141A Strickland Edwin P @
6160A Reddington Jos D @
6161A Achorn Doris L Mrs @
6181A Allen Phillip C @
6182A Allen E Wayne @
6191A Bernd Alf L @
76
SHERMAN DRIVE S — From
3801 E Washington south
7A McClure Kelse F real
est
9A McClure Kelse F @
15A McAllen Frank T @
16A US Envelope Co
(Central States Div)
21A Bailey Albert W @
31A McCorrick Jas A @
33A Clark Jos R
Reicher Estil @
Trincher Vernon
35 Stow Grace P Mrs @
37A Roney Jas C @
41A Hobbs Clint @
45A Alexander Frank J @
47A Briggs Leo @
51A Dobson Miles S @
57A Perkins Howard D @
61A Gollinisch Henry @
65A Kelley Lester M @
67A Leonard John W
69A Kelley Joe E @
71A Friend Arth E @
73A Veague G L
Moore av intersec
113A Harper Paul
115A Aust Wm A @
121 Huff Apartments
1 Sigmom Esther M Mrs
2 Thompson Tillie T Mrs
3A Presley Margt
4 Carlson Frank B
Street continued
141A Automatic Screw Prod-
ucts Co
Penn RR underpass
Stanton av intersec
206A Haas Geo O @
208A Stokes Eug
219 Vacant
221 Vacant
223 Blets Edw @
227A Banks Henry @
228A Wright John R @
230 Vacant
231A Hartzler Fred R @
236A Cox Robert @
239 Scott Sherman
243A Myers Robt C @
245A Flier Joseph L
247A Sims John F @
250A Steuburner Harlan C
253A Loe Clarence D @
Harding Frank
255A Mattingly Carl F @
256A Ward Jas J @
258A Ray John M @
260A Wilkerson Irvin R @
265A Rinald Opal E Mrs @
266A Baumgartner Dale @
269A Kahl Carl F @
270A Wright Elmer A @
271A Welsh Wm M @
272A Waltz Julian T @



# KEALING AVE N 1949

## KANSAS—Contd

149 ¼ A Crabtree Robt J Capitol av intersects  
 207 A Warren Elmer ©  
 211 Wilborn J Wheeler ©  
 215 A Hamilton Frank E ©  
 217 Wilbur Wm ©  
 219 A Deal Wm H ©  
 221 Brown Orville L ©  
 222 A McFall Emmott D ©  
 223 A White Milburn K ©  
 225 A Parsons Forrest J ©  
 226 A Heereman Cornelius W ©  
 229 A Ross Margt Mrs ©  
 230 A Lindsieck Wm F ©  
 232 Dean Milton ©  
 233 A Dean Geo E ©  
 234 A Thompson Bertha A Mrs ©  
 237 A White Fred C ©  
 238 A Weaver Frances L ©  
 239 A Garrity Thos A ©  
 241 A Hoard Harlan L ©  
 242 Marine Jennie Mrs ©  
 243 Bastin Paul ©  
 244 A Gaines Clyde ©  
 246 A Miller Howard M ©  
 Senate av intersects  
 304 A Fowler Laura M Mrs  
 317 A Hunter Container Corp  
 332 A Long Billy G ©  
 343 A Conrad Herbert ©  
 West intersects  
 39

## KAPPES—From 1901 Oliver

av south  
 702 A Hargett Jos M ©  
 703 A Davis Edw W ©  
 706 A Wright Jas H ©  
 707 A Brodie Wm H ©  
 710 A Rodgers Morgan C ©  
 711 A Smith Allister S ©  
 714 A Shaw Ronald J ©  
 715 A Shaw Olive Mrs ©  
 718 A McVicker Doyal ©  
 719 A Earle Alf Jr ©  
 722 Cox Kenneth F ©  
 722 A Rambo Geo M con-  
 cessioner  
 726 A Howard Edw E ©  
 727 A Murray Harold G ©  
 730 A Strickland Geo E ©  
 731 A Franklin Muriel E ©  
 734 A Thomas Floyd F ©  
 735 A Shaw Frank J ©  
 738 A Lehman Renos K ©  
 739 A Stovall Jas E ©  
 742 A Flick E Perry ©  
 743 A Garrison Jay W ©  
 746 A Stevenson Cliff ©  
 747 A Bevers Alvin L ©  
 750 Hutton R R ©  
 751 A Howard Geo ©  
 754 A Limp Clarence V ©  
 755 Harcourt Roy G ©  
 758 A Channel John S ©  
 759 A Bear Jos ©  
 McCarty intersects  
 801 A Forsythe Warren A ©  
 802 A Campbell Clarence W ©  
 805 A Clark Maurice T ©  
 806 A Dulla Chas ©  
 809 Vacant  
 810 A Bridges Paul ©  
 813 A Katman Wm O ©  
 814 Cantrell Orville H ©  
 817 A Bishop Joe E ©  
 818 A Sachi Alf F ©  
 821 A Thompson Walter C ©  
 822 A Duncan Geo R ©  
 825 A Miller Elmer D ©  
 826 A Covert Archie B ©  
 trucking  
 Ray intersects  
 Standard av intersects  
 Wilkins intersects  
 1101 A Sutherland Wm F ©  
 1103 A Cullivan Arnold T ©  
 1105 A Barron Virgil M ©  
 1107 A Palmer Wm ©  
 1108 A Harsin Richd ©  
 1111 A Totton Helen Mrs ©  
 1113 A Smith Everett B ©  
 1135 A Loftus Edw ©  
 West View dr intersects  
 37  
 Morris intersects  
 1206 Vacant  
 1207 Vacant  
 1208 A Totton John M ©  
 1209 A Knight Oscar J ©  
 1221 A Bartman Vincent J ©  
 1223 A Branch Edw ©  
 1225 A Baker Edw L ©  
 1227 A White Roy O ©  
 1231 A Neal Alex Mc ©  
 1234 A McKinney Leon ©  
 1235 A Markle Lyle A ©  
 1237 A Jolley Ora E ©  
 1238 A Miller Scott R ©  
 1239 A McKnight Robt M ©  
 1240 Franklin Alf L ©  
 1241 A Williamson Louis A ©  
 1244 A Parkinson Carl F ©  
 1245 A Berlin Carl W ©  
 1249 A Williams Ernest R ©  
 1256 Asbury Audra A ©  
 Lambert intersects  
 1310 A Wright Benj D ©  
 1312 Knight Virs E ©  
 1315 A Knight Roger E ©  
 1316 A Hassler Gladys I Mrs ©  
 1317 A Cross Robt ©  
 1318 A Miller Scott R ©  
 1319 A VanBlaricum Ivan ©  
 paperhng  
 A Strawser Corydon H ©  
 1321 McGhee Jas E ©  
 1322 A Sumnerle Joe R ©  
 1323 A Blevins Walter W ©  
 1325 A Miller Lynn E ©

1326 A Weaver Henry ©  
 1327 A Hunt Virgil S ©  
 1329 Scotten Marion O ©  
 1330 A Obergfell Fred K ©  
 1331 A Borem Lester ©  
 1332 A Riggs Clifford E ©  
 1334 A DeWesse Jeff ©  
 1337 A Faulkner Ralph ©  
 1338 Lynch Anna Mrs ©  
 1341 A Alsop Russel ©  
 1342 Moore Chas ©  
 1343 A Secest Mary E Mrs ©  
 1345 A Ely Nevaline Mrs ©  
 1346 A Stegemicler Henry E ©  
 1349 A Hofmann Eltz T Mrs ©  
 1350 A Heid Harold E ©  
 1354 A Goodwin Jerry ©  
 1357 A Nichols Harry A ©  
 1358 A Fox A Bert ©  
 1364 A Aitkisson Lynn T ©  
 1407 Riggins Howard intersects  
 1407 ¼ A Bluhdt Nathan  
 1412 A Barber Geo ©  
 1414 A Crowe Harold D ©  
 1417 A Waters John H ©  
 1418 A Hearn Oscar T ©  
 1420 Bell John F ©  
 1421 A Mitchell Isaac H ©  
 1425 A Norris Oscar O ©  
 1429 A Hoidal Mozelle ©  
 1430 A Kelley Bruce ©  
 1432 A Golder Earl ©  
 1433 A Shively B Ruth Mrs ©  
 1436 A Whiteside Elz Mrs ©  
 1437 A Potter Paik ©  
 1438 A Allen Adrain ©  
 1441 Austin Theo R ©  
 1443 Vacant  
 1444 A Shively Ardessa H Mrs ©  
 1445 Stein Abr ©  
 1446 Kelley Bertha Mrs ©  
 1447 Crawford Edna Mrs ©  
 1448 A Wilson Harold A ©  
 1449 A Childs Mary E ©  
 1451 A Allen Iona Mrs ©  
 1452 A Woolridge Alvin R ©  
 1453 A Salisbury Wm R ©  
 1459 First Baptist Church of  
 West Indpls  
 Miller intersects  
 1501 A Taylor Saml School No  
 83  
 1510 A Buntin Kenneth J ©  
 1513 A Parham Fred E ©  
 1514 Noel Clyde ©  
 1515 L each Will G ©  
 1516 Hadley Luther L ©  
 1519 A Worley Jas V © truck-  
 ing  
 1520 A Fwaker Geo R ©  
 1521 A Wheeler Cleo E ©  
 1524 A Fowles Jos © ptr  
 1525 A Lewis Grace E Mrs ©  
 1526 A Sheets Glen R © truck-  
 ing  
 1528 Sutherland Ernest L ©  
 1529 A Williams Leslie H © ptr  
 1530 Cunningham Geo A ©  
 1531 Johnson Robt ©  
 1533 A Jones Byron D ©  
 1535 Tingle C Andrew ©  
 1537 Carter Jas ©  
 1539 Davidson Wilbur ©  
 1540 A Blace Wm A ©  
 1542 A Shidman Marie J Mrs  
 nurse  
 1544 Lamarr Milford ©  
 1546 Mitchell Harley L ©  
 1549 A Stockwell Chester R ©

## KARSTADT DRIVE—From

Sunset av northeast to 54th

## KEALING AV N—From 3700

F Washington north  
 3 A Sivils Floyd W ©  
 7 A Wells Wm C ©  
 19 A Young Robt C ©  
 20 A Simon Elmer E ©  
 22 A Gaiker Wm H ©  
 24 A Turner Robt ©  
 25 A Jordan Alf E ©  
 26 A Hudson Henry G ©  
 27 A Brumling Henry F ©  
 28 A Leibel Geo W ©  
 30 A Allen Ethel ©  
 33 A Corum Wm C ©  
 34 A Stoy Danl B ©  
 35 A McNeiff Shonnett L ©  
 36 A Adams Chas C ©  
 38 A Lindenman Harry A ©  
 39 A Long J Chester ©  
 41 A Thomson Claude L ©  
 42 A Stuart Anna M ©  
 43 A Correll Beatie Mrs ©  
 44 A Weil Benj H ©  
 50 Sprinkle Emil W ©

51 A Stimpson Karl L ©  
 54 A Doyle Edw D ©  
 55 Porter W Russell ©  
 57 A Wilrath Lawrence M ©  
 58 A Brown Anna A Mrs ©  
 59 A Lichtenberg John E ©  
 61 Vacant  
 Market intersects  
 101 A Love Eva Mrs ©  
 102 A Jones Edgar L ©  
 103 A Snider Raymond O ©  
 106 A Frisbie Albert D ©  
 107 A Tyner Chas C ©  
 110 A McLean Jessie N Mrs ©  
 111 A Coleman Carlos C ©  
 114 A Bennett Malvin G ©  
 115 A Stufflebom John W ©  
 gro  
 117 A Stefflebom John W ©  
 118 A Funke Anthony ©  
 122 A Everett Geo W ©  
 126 A Krause Harry E ©  
 130 A Moshenroze Thos ©  
 134 A Hall J Clair ©  
 138 A Fiory Jack I ©  
 130 Vacant

## 13th av intersects

311 Spaulding Walter L ©  
 316 A Jump Homer L ©  
 318 A Seaman Wm ©  
 321 A Myers Keaton E ©  
 322 A Thomas Arth E ©  
 323 Litcheild Henry L ©  
 325 A DeMott John C ©  
 327 A Neely Alfonso S ©  
 Adams Danl L ©  
 404 A Morlarly Danl K ©  
 406 A Hasler Ralph W ©  
 408 A Hurst Emmett Z ©  
 410 Wurst Leo ©  
 412 A Carl V ©  
 414 A Schorling Cora A Mrs ©  
 A Collicott Nora B nurse  
 416 A Wickliff Beecher O ©  
 418 A Stallings Jas E ©  
 419 A Lady Iona Mrs ©  
 420 A Berger Wm L ©  
 421 A McLain David L ©  
 424 A Sacks Leroy F ©  
 428 A Robertson Wm H II ©  
 Johnson intersects  
 432 A Kingham Earl M ©  
 440 A Kincaid Burl L ©  
 442 Shiner Hettie Mrs ©  
 443 Briggs Earl R ©  
 444 A Gillette Marie J ©  
 446 A Browning Earl W ©  
 448 A Turner Elmer A ©  
 450 A Prizger Richd H ©  
 452 A Henderson Owen W ©  
 460 A Schroeder John J ©  
 Michigan intersects  
 503 Apartments  
 1 A Mowen Norman L ©  
 2 Wood Buddie C ©  
 3 A Terry Paul A ©  
 Street continued  
 507 A Fleming Bernie ©  
 511 A Nichols Henry C auto  
 repr  
 North intersects  
 Walnut intersects  
 8th intersects  
 904 A Larson Lavern E ©  
 908 A Caldwell Clyde C ©  
 911 A Crescent Excelsior  
 Machy Co  
 912 Diggs Jas H ©  
 918 A Abbott Raymond J ©  
 920 A Caldwell Meredith E ©  
 925 A Sinnott Harry S ©  
 926 A Applegate Kenneth C ©  
 928 A Wright Jos A ©  
 929 A Smith Alf E ©  
 930 A Reynolds F Gregory ©  
 931 A Conroy Thos ©  
 933 A Pickerrill Hazel Mrs ©  
 935 A Murphy Wm O ©  
 936 A Miles E Benj ©  
 937 A Crabtree Geo M ©  
 938 A Barker Mildred F ©  
 939 A Vosko Jerry ©  
 940 A Dwyer Herbert L ©  
 941 A Breeding Jas R ©  
 943 A Zeh Chas W C ©  
 946 A Ostermeier Vernon ©  
 947 Grimes Floyd S ©  
 948 A Zengel Jos E ©  
 rear Shelby Simon A ©  
 951 A Crowder Cecilia M Mrs ©  
 ©  
 952 A Davis Helen Mrs ©  
 955 A Landers Geo A ©  
 956 A Pierle Bertha E Mrs ©  
 959 King Loyd E ©  
 960 A Miller Archie C ©  
 photog  
 965 A Grimm Wm ©

1114 A Walltz Arth E ©  
 1115 Vacant  
 1118 Cora Chas ©  
 1119 A Satterthwaite Robt ©  
 1121 A Kennedy Lella M ©  
 1123 A Wilrath Wendell C ©  
 1125 A Robinson Clyde R ©  
 1126 A Johnson Jas A ©  
 1129 A Neller Ralph H ©  
 1130 A Gonauser Fred W ©  
 1132 A Baxter J Walter ©  
 1134 A Wakeland Harold E ©  
 1201 Schmidt Eug E ©  
 1202 A Pausey Wanda Mrs ©  
 1208 A Gordon L Earl ©  
 1207 A Hammond Olen A ©  
 1209 Matlock Carl J ©  
 1210 A Chilwood Lloyd ©  
 1214 A Dutton Walter M ©  
 1215 No return  
 1217 A Wetherly Chester D ©  
 1218 A Firshik Aloysius T ©  
 1221 A Reichert Chas W ©  
 1222 A Williams Thos ©  
 1225 A Brisley Donald W ©  
 1226 A Vaessuc Lenora Mrs ©  
 1229 Kleinman Mary E Mrs ©  
 1230 A Knight Robt W ©  
 13th intersects  
 1303 A Lusader Paul ©  
 1325 A Snoddy Robt C ©  
 1307 A Ramdell Helen Mrs ©  
 1310 A Marum Jas H conlr  
 1311 A Swarwith May B ©  
 1314 A Andrews Paul rear  
 Duncan Richd  
 1315 A DuWitt Jackson C ©  
 rear Willard Carl V ©  
 1318 A Hall Harlen D ©  
 1319 A Miller Geo A ©  
 1322 A Smith Howard E ©  
 1323 A Stewart Ezra K ©  
 1324 A Baker Clarence E ©  
 1327 A Duncan Gordon C ©  
 1330 A Connaway Hugh W ©  
 1331 Shanks Pearley C ©  
 1334 A Norris Wm M ©  
 1335 A Jones A E Mrs ©  
 1336 Wratton Donald ©  
 1339 A Howenstine Harold D ©  
 1340 A Ward Jay D ©  
 1343 Gabbert Clifford G ©  
 1344 A Baker Clarence E ©  
 1345 A Slammer Wm H ©  
 1348 Strong Wayne E ©  
 1351 Szentiranyi Jos ©  
 1352 A Owens Maurice T ©  
 1355 A Martin Jas J ©  
 1356 A Carter John H ©  
 1358 A Perry Harland O ©  
 1359 A King Ernest B ©  
 1360 A Roberts Victor E ©  
 1363 A Jolly Warren E ©  
 1364 A Terry Phileas M ©  
 1367 A Creede Lela E Mrs ©  
 1368 A Campin Gene E ©  
 Nowland av intersects  
 1403 A Blocher Glenn A ©  
 1404 A Thomas Harry N ©  
 1407 No return  
 1408 A James Orville P ©  
 1409 A Carberry E ©  
 1413 A Baker Marion R ©  
 1414 A StJohn Everett ©  
 1415 Whitesall Effie Mrs ©  
 1418 A Cuthill Archie E ©  
 1419 A McGintin Jos ©  
 1419 A Priest Paul ©  
 1421 A Inman Jack ©  
 1422 Johnston Elmer J ©  
 1423 A Biehl Donald H ©  
 1424 A Baker Marcell S ©  
 1426 A McGuinness Jas J ©  
 1501 A Harrison Clyde ©  
 1502 A Smith Orville H ©  
 conlr  
 1505 Seavy Paul ©  
 1507 A Lynch Wm J ©  
 1508 A Lucas Frank E ©  
 1510 A Carney John C ©  
 1511 A Hoelker Wm A ©  
 1513 A Rivers Clayton R © ptr  
 1514 A Bennett Roy ©  
 1515 A Peters Peter H ©  
 1517 A Olson Luretta ©  
 1518 Buyer Jas B ©  
 1521 A Feigen Jos L ©  
 1524 A Otto Lewis J ©  
 1526 A Sherwood Robt L ©  
 1530 No return  
 1540 Vacant  
 1541 Feigen Insulation Mfg  
 Co  
 1542 Champion Roy ©  
 1543 A Hurt Austin T ©  
 1544 A Hildebrand Frank S ©  
 1545 Sullivan Grace Mrs ©  
 1545 ½ Davis Alice ©

## KEALING AV S—From 3701

Prospect south

1106 Hall Andrew ©  
 1129 A Sinkert Wm L ©  
 1132 Robinson Lewis M ©  
 1133 King Maynard ©  
 1136 Rendon Manuel V ©  
 1144 A Bennett Ernest ©  
 1157 A McGurer Leslie A ©  
 1157 A McGurer Orange intersects  
 1202 A Flytt Fred ©  
 1246 A Barton Ralph ©  
 mason conlr  
 1324 A Mustard Chas R ©  
 1326 A Thurston Raymond F ©  
 1350 Moore Alex ©  
 1354 A Kennedy Loran H ©  
 1355 Haskett John ©  
 1356 Patterson Elvin ©  
 Terrace av intersects

## KELLY E—From 2301 S

Meridian east to Penn and from Shelby east

## 14 Vacant Pennsylvania intersects

(Not open to Shelby)

## Shelby intersects

1117 A McCarthy Arth J ©  
 1119 A Burns Anna M Mrs ©  
 1123 A Sading Henry I ©  
 1125 A Hill Linfield ©  
 1127 A Broz Merl R ©  
 1120 A Hornberger Ambrose J ©  
 1130 A Schackelford John H ©  
 1132 A Rednour Chas I ©  
 1134 A Mattox Olio E ©  
 1202 A Jones Jos L ©  
 1203 Jones Donald ©  
 1204 A Beatty Hubert ©  
 1205 A Tate Thos E ©  
 1208 A Boyl Kath M Mrs ©  
 1211 A Mitchell Roy S ©  
 1212 A Hamblin Robt P ©  
 1215 A Phelan Arth J ©  
 1216 A Wacker John R ©  
 1217 A Welsh John M ©  
 1218 A Gammogr M R ©  
 1220 A Crafton Arth S ©  
 1221 A Huhn Anna K ©  
 1224 Carroll John B ©  
 1225 A Walden Laurel F ©  
 1226 A Boyl Andrew John G ©  
 1228 A Lang Mary K © nurse  
 1232 A Treliway Cleo G ©  
 1233 Gallagher Annie ©  
 1234 A Dunn Edmund H ©

## 1308 A Daum Edna H Mrs ©

1307 A Byard Jas A ©  
 1308 A Braun Leo L ©  
 1311 A Sauer Andrew F ©  
 1312 A Stucker Forest L ©  
 1315 A Stelmire Saml H ©  
 1317 Cole Carlton E ©  
 1318 A Mullen Fred W ©  
 1322 A McHugh Edw ©  
 1323 A Clark Thos R ©  
 1325 Vance C O ©  
 1326 A Galan Chas E ©  
 1329 A Merrick Harry N ©  
 1330 A Knight Wm J ©  
 1334 Owsby Nancy Mrs ©  
 1336 A Durban Chas A ©  
 1337 A Duncan Bruce ©  
 1338 Ford Raymond L ©  
 1341 A Ogden Clarence O ©  
 1342 A McCa Kay Wm F ©  
 1343 A McIntire Saml H ©  
 1348 A Cunningham Edw ©  
 1402 A McHugh Michl F ©  
 1406 A Tennant Alex F ©  
 1410 A Bowen Jessie F Mrs ©  
 1411 A White Fred W ©  
 1418 A Hunter Edw H ©  
 A Murray Geo ©  
 1422 A Spalding Frieda Mrs ©  
 1426 A Roeder John F ©  
 Michigan intersects

## 1501 A Unnewehr Henrietta

Mrs ©  
 1502 A Beckman Edw A © gro  
 1505 A Mahern Louis J ©  
 1509 A Baker Ella Mrs ©  
 1511 A Murphy Helen L ©  
 1512 A Decker Ira H paper-  
 hng  
 1513 Bliznatz Chas A ©  
 1514 Zaenglein Forrest H ©  
 1515 A Millette Willard L ©  
 1517 A Fox Edw ©  
 1518 Hartenstein Margt ©  
 1519 A Scott John E ©  
 1521 A Hofmann Albert H ©  
 1522 A Strietmeier David ©  
 1523 A Rigels Jas ©  
 1524 Beswick Chas H ©  
 1526 A Johnston Dani A ©  
 1528 A Harbor Robt ©  
 1529 A Egan Walter I ©  
 1530 A Robertson Herbert B ©  
 1531 A Deven Jas ©  
 1532 A Robertson Earl H ©  
 1533 A Case Wm G ©  
 1534 A Freeland Ezzle B Mrs ©  
 1537 A Kraszig Edw L ©  
 1538 Sagar Lyman ©  
 1541 A Miller Robt N ©  
 1542 A Smith John E ©  
 1545 A Thornton Jas K ©  
 1546 A Hawthorne Wm J ©  
 1549 Vacant  
 1552 A Johnson Jos G ©  
 Draper intersects  
 1601 A Lewis Floyd L ©  
 1602 A Craig Luther gro  
 1603 A Wade Helen ©  
 rear Bergman Emma Mrs ©  
 1607 A Jones Dallas A ©  
 plmbr  
 1610 A Hicks Leroy ©  
 1611 A Jones Bertha L Mrs ©  
 1613 A Goodrich Claudine Mrs ©

## 1614 Vacant

1617 Wint Aaron T ©  
 1618 A Wier Nellie J rear  
 A Weyer David P ©  
 1621 A Meyer Thurman L ©  
 1622 A Jurgh Louise Mrs ©  
 1623 A Hoff Alma ©  
 1624 A Weber Wm F ©  
 1631 A Polk Pauline A ©  
 1632 A Mullinaro Salvator M ©  
 1633 A Sullivan Walter H ©  
 1635 A Stradler Ralph ©  
 1636 A Thurston Thos E ©  
 1637 Wilmoth Fred C ©  
 1640 A Kelly Cecil J ©  
 1641 A Humphrey Arth W ©  
 1643 Miller Terry ©  
 1644 A Burnett Hubert ©

9TH ST E 1949

NINTH E—Contd
Ambassador Apts Contd
509 Randall Chas H
510A Slight Helen E
511A Baker Ethel C
512A Helmer Ruth M
513A Stevens Everett H
515 Sweeney H R
516A Beeler Floyd
517A Patten John R
518A Paschner Emma C
519A Ervin Albert C
520A Bailey Glen Mrs
521A Rice Walter A
522A Henry Velma
523A Thompson Frank G
524A Sawyer Anna
525A VanWinkle Anna
526A Coddens Larry
527A Sullivan Robt F
528A Shilling Wesley H
529A Davis Winifred H Mrs
530A Moore Inc Mrs
531A Hassel Dale
532A Hartman Wm P
533 Vacant
Street continued
40C Converse R Victor phys
Pennsylvania Intersects
103 Cathcart Apts
bmt Altona Betsy Beauty Shop
1 Shultz Gladys F
2 Kabre Adelia
3 Mangas Emory K
4 Cathcart Charlotte
5 Martindale Kate C Mrs
6 Coffin Florence W
7 Harris Maybelle
8 Branham Roberta B
9 Lee Laura E
10 Hill Hazel
11 Babb Jean
12 Whitte Jean Polly A
13 Norfolk Ida B Mrs
14 Gamman Emily M
15 Porterrestre Blanche
16 Allum Hazel W Mrs
17 Thompson Thelma
18 Threlkeld Emily H
Street continued
105 Carmichael Bernice L
Mrs
107 Mackey Clifford D
108A Krohay Construction Co
Kress Carl F Jns
109A Stephenson Richd S Agcy
110A Quilver Bruce H Agcy
Dntl Printing Ink
(Div of Inter Chem
Corp)
111A Thurber Ve Ola Mrs
112A Ward Bruce @
113A Bradley M B Mrs
114A Curnette Winifred Mrs
@
119A Robinson Harry
122 Apartments
1 Turner Norman D
2 Woods Andrew J
4 Davis Ella Mrs
5 Ruffin Jas
Street continued
124 Apartments
1 Hopkins Frank
2 Gregory Lucinda
13 Lewis Jack
14 No return
15 Hibrey Jos W
16 No return
Street continued
128 Steals Apartments
bmt Vacant
2 Lovey Fred
3 Winkler Fred R
4 Paup Ray C
5 Kiefer John R
6 Watt Flora A
7 Cartmell Wm W
8 Fowler C Guy
Street continued
127A Gaines John P
150A Heinlies Arth R
152 Hensley Danl
Delaware Intersects
216 Welsh Mary A
218A Covie Zella C @
218A Spangler Wilbur L
220 Sanderfor Robt
221 The Mayfair apts
bmt Palmer Alice Mrs custdn
1 Glenn Robt M
2 Baham Verda M
3 A Didway Bertha T Mrs
4 Oexner Ollie Mrs
5 A Rummner Venita
6 A Garner Floyd A
7 A Malizia Chas
8 A Williams Orvil R
9 A Baird Frank H
10 Hule Clara Mrs
11 A Wallace Rayburn W
12 A Miller Emma J
14 Lynch E A
15 A Hedderich Harry E
Street continued
222-24 The Breslin apts
1 Robinson Edna
1A Newett Thos R
2 Lucas Marilyn
2A Bissonette Marie
3 Scott Chas A
4 A Fischer Frances E
4A Nostrand Conrad
4A Everett C Titus lawyer
5 A Moore John M
6 A Franz Herman T
6A Ranshaw Dorothy
6A Flanagan Etta A Mrs
Street continued

230A Jefferson The apts
bmt Young Raymond beauty
shop
Delta French Vivian Mrs cto
cldr
101A Beckman Mary D
102A Green Irene B
103A Carter Geo F
104A Houston Edna
202A Crane Marlon T
203A Glover May
204A Kelly John P
205A Thompson Ruth A
206 Evans Ruth M Mrs
207 Kelly Oma Mrs
208A Davison Margt E
209 Tuckey Arth
210A Sweeney Robt M
211A Jenkins Jas D
212A Marsh Mary L
214A Hays Beale L
215A McFall Jane
217A Eberhard Leo H
302 Eberhardt Leo A
303A Davis Julian L
304A Derleth Fred
305A Hoiler Mason J
306A Fensch Mary P
307 Vonalt Augusta A
308 Thompson Fern
309 Smith Elmer S
310A Lee Nora
311A Stewart Maude M Mrs
312A Wales Mary C Mrs
314A Jordan Saml B
315A Bowden Ambrose D
401A Brown Lucia A
403 Wolfe Grace S
404 Ashley Newton
405A Farmer Garland
406 Sawyer Tibby T
407A Badders Vernon S
408 Martin Goldie O
409 Quill John T
410 Wardell Harry H @
411A Nicholson Loula R
412A Pith Blanch L
414A Poling Saml F
415 Donahue Geo T
501A Davis Eltz L
502A Hays Ed E
503A Stewart Ray D
504 Overmyre Mary L
505A Blackwell J Frank
506A Lewis Annie B Mrs
507A Bourke Gladys Mrs
508A Shaw Leona Mrs
509A Stclair Dora Mrs
510 Jackson Hannah J
511A Nettleton John C
512A Howe Minnie I Mrs
514A Mercer Lanning
515 Jenkins Eltz C
601A Copeland Mary V nurse
602A Johnson Mary M
603 Smitha Bertha H Mrs
604 DaVee Mary
605 Behringer Jos E
606A Keeler Jewell E
607A Reeves Robt
608A Duderstadt Walter H
609A Young Raymond
610 Minter Anna H
611A Henshaw Jennie
612A Heuschamp Fredk W
614A Gerkensmeyer Elsie M
615A Bridgman Emille R Mrs
Street continued
233 Bellhymor Rose R Mrs
234A Moynahan Apts
bmt Vacant
1 Jordan Augreeta
2A Hunter Jean R Mrs
3 Frieole John R
4 Sparks Wm M
5A Garne Margt E
6A Edington Fern D Mrs
7 Mesamore B G
8A Edwards Robt F
9 Pier Ellis
10A Hogue Howard C
11A Kelley Gerald J
12A Morgan Thos V
14A Reib Earl A
15A Wells Ruby K
16A DeHaven Clifford
17A Lewis Richd S
18A Roth Isaac E
19A Woodson Sarah
20 Kaiser John E
21A Zink Gladys
22A Magee Nellie M
23 Owens C L
24 Sheridan Joan
25A Cole Anna M
26A Glen Harry S
27 Mason Edwin R
28A Grimes Ella R
29A Hunter Edw M
30A Barker Fred
31A Saylor Jean D
32 Nolley Vernon P
33A Mansine Angelo
34A Hinds Luella Mrs
35 Vacant
36A Morton Jos
37 Burch Charlotte H
Street continued
237A Watson Ruby
237A White Edna Mrs
238-40 Moynahan Apts
bmt Stanton Chas C custdn
1 Starrs Alice Mrs
2 Zimmerman Harry
3A Pressor Mary S Mrs
4 Vacant
5 Meakin Lillian
6 Zimmerman Eltz B Mrs
7 Creamore Roy
8 McClellan Adelaid H
Mrs
9 Morgan Blanche B

Moynahan Apts—Contd
10 Clements Mary E
11 Vollmer Robt
12 Murray Vernice S
14 McClure Rossie Mrs
15 Leach Anna E Mrs
16A Williams Martha Mrs
17A Phillips Murel L
18A Geddings Grace
19 Wood F M
20A Turner Marie Mrs
21A Senefeld May
22 Sinclair Helen
23A Murphy Anna D Mrs
24A Thompson Elmer E
25A Ogilby Beatrice
26A Pippin Warren
27A Crawford Nellie R
28 West Ted H
29 Stewa Helen I
Street continued
239 Huffman Ray
241 Flick Glen
Alabama Intersects
18 Ft Wayne av intersects
New Jersey Intersects
404 Smith Mary B beauty
shop
406 vacant
407 Burt Sybil F
408A Emery Russell
414 Jones Carl L
415A Young Richd
416 Jordan Wm A
417 Proust Paul E
418 Baldwin Opha Mrs
421 The Clinton apts
bmt Taylor Louise Mrs
12 Evans
2A Eden Hensd ptr
3A Hinton Frances Mrs
4A Lee Marie T Mrs
5 Marsh Estella
6 Kunza Edith Jr
Street continued
422 Miller Hugh B
423A Haborley Fred R
424A Spears Archie H
426 Hahn Bern
427A Pinnick Arth E
431 Reed Clyde H
433 Brackdall Sherman
434A Shields Helen
437 Underwood Geo L
439 King Mary C
East Intersects
510-14 Apartments
bmt Cool
1 Sheely Jerome
2 Mitchell Chas R
3 Wright Robt
4 Robt Wm
Street continued
520 Davis Homer L
522 Flora Chas W
523 Miller Robt
524 Carlton Robt E
525A Holder John H
526A Puckett Harry
528 Hadley Marquis E
530A Coffman Luis
531A Beecher John E
Park av intersects
605A Johnson Walter E
609A Townsend Margt L @
drsmk
610 The Merrifield apts
1 Cobb Richd D
2A Woods Robt
3 Woodruff L Jean
4 Roberts Wilbur C
Street continued
612 Green Oscar W
614 Green Oscar W
614A ASRogo Robt W
615A Vance John T @
615A Parker Albert
616A End Bernard D @
617 No return
618A Barnes Robt E
619 Vacant
621A Young Kenneth W @
625A Pogue Wm A @
628 Vacant
629 Vacant
633A Williamson Fredk M
Broadway Intersects
644A Brunson Leonard E
645A Butler Louis W @
646A Thornburg Orville F
653A Woodard Clara E
657A Battiner Ida R @
661A Smith Paul B
665A Siger Mary E
669A Powell Barbara E Mrs
@
870 Vacant
College av Intersects
703 Puls Augusta
705A Coe Cecil D
707A Welker Harry H
708A Kitzero Wm H @
709A Wells Geo W @
711 Heckman Frank W
712 Vacant
Edison av Intersects
720A Angle Edw L
722A Hine Roy E
Massachusetts av Intersects
934A Schoen Bros clnrs
(plant)
Nickel Plate crosses
Lewis Intersects
20 1009 Owens Cath E Mrs
1011A Burns Dale V @
1015 E Brown Louis W @
1017A Clapton Marvin S @
1019A Sturges Grover @
1020-30A Allied Grocers of
Indiana Inc @

1023A Engle Geo F
1024A Biston Lloyd @
1029A Wright Lyman E
1030A Allied Grocers of Ind Inc
Dorman Intersects
1103A Gasaway Roscoe L @
1104A Jones J @
1106A Myers Frank T @
1109A Miller Richd V @
1110A Newhouse Claude R @
1114A Mattingly Alvin S @
1115 Daniel Raymond L
1117 Ward Ralph
1118A Newhouse Claude E @
1121A Rose Goldie M Mrs @
1122A Bixler Willis L
Stillwell Intersects
1123 Deckery Claude
1125 Johnston Chas
1126A Harvey John W
1128A Johnson Robt B
1129A Roessler Andrew
1130 Heady Chas M
1132 Sullivan Norval
1135A Smead John F @
1136A Hunt I Cesar Gro
1137 Gerteman Emily M Mrs
@
1138 No return
1140 Smith Roy D
1141A Meier Herbert A @
1142 Jennings Marvin
1145 Burrows Fred @
1146 Jones Jas
1148 Leonard Charlotte
1150A Nicholson Elmer Jr
1152A Davis Wm E
Highland av Intersects
1201A Williams Frank L
1202 Foreman Geo J
1203A McDonald Donald E
1204 Westling Edw S
1206 Buckles Josephine
1207A Jones B
1208A Ford Virgil E
1209A Pennington John J
1211 Crabtree Geo S @
1212 Essex J Frank
1214A Utterback Chas D @
1215A Wells Wm R @
1217 Vacant
1218A Cobb Sam R @
1219 Vacant
1220 Harsey Eug S
1221 Kinnaman Jos C
Bell Intersects
1301A Macgregor Robt E
1302 Carson Rubie L @
1303A Harrison Anna Mrs
1304A Kirkpatrick Freeman Jr
1306A Waugh Eltz Mrs @
1307A Johnson Jos W @
1308 Irma Mrs
1310A Williams Jerry @
1315A Jacobs Hillard C
1316A Smith Newton F @
Casher Intersects
1319A McKenna Frank B @
1320A Niswander Dores @
1321A Seidle Donald E @
1323A Weiss Lloyd
1324A Soid Clarence W @
(Not open to Tacoma av)
32 Tacoma av Intersects
2517A Colter Alvin @
A Colter Al & Co sht mtl
wks
2521A Stanfield Saml J @
2525 Duffey Clara B @
2529A Fox
2535 Rinderknecht Edw A @
Temple av Intersects
2614A McClanahan Jos A @
Eastern av Intersects
Rural Intersects
Gray Intersects
(This part has been changed
to E St Joseph)
Lasalle Intersects
3310A Carlisle Earl J @
3312A Stanley Fred E
3314A Wall Fletcher E @
3315A Wheeler Elmer @
3317A Steas Edith M Mrs @
Tuxedo Intersects
3410A Kivett Homer L @
3412A Yount Raymond L @
3415A Anton Jacob Y
3417A Gron Howard J
3419A Amos Philip W
3420A Borgstede Elmer F @
3421A Garrison Leroy P
3423A Stevens Foster L
Olney Intersects
3518A Moore Wm E
3522 Bertram Chas D @
Ewing Intersects
Kealing av Intersects
Beit RR crosses
3724A Adroit Alvin and Engli-
neering Co
46 Sherman dr Intersects
3810 Vacant
3811 Cornelius Wm E
3816A Bus John A @
Bradley av Intersects
3925A Shorter Jas A @
Carlyle pl Intersects
4817A Allison Claude S
4819A McAuley Jas W
Emerson av Intersects
5019 Miller Paul G
5115A Dennis Fredk V @
512 Vacant
5131A Stine Ralph E @
Leland Intersects
5201A Realer Harry @
5205 Snead Melvin D @

NINTH E—Contd
5209A Miley Clyde F @
521A Attendo Leo J @
5217A Gatlin Thos J @
5218A Conner Ray F @
5218A Copner Ray F @
5221A Cuiwards Dean G @
5222A Lewis Howard K @
5225A Sparks Ray C @
5226A Hamer Ruby Mrs @
5229A Perenci Lester
5230A Rubin Jack @
Butler av intersects
5233A Wadell Wm A @
5234A Amt Geo @
5237A Dukes Geo J @
5238A Hall Chas K @
5241A Hogue Harlin @
5242A Newmler Helen Mrs @
5245A McKinzle Wm A @
5246A Grimes Virgil @
5249A Lane Arth K @
5250A Jackson Fletcher E @
5253A Henninger Harold F @
5254A Powe Eltz @
5255A Hunt Jack @ A @
5260A Fleener Homer A @
5261A Sullivan John T @
5264A Hoff Herbert @
Haythornthia Intersects
5301A Merritt Richd J @
5302A Lawson Richd H @
5305A Troxell John M @
5308A Dorsey John E @
5309A Shirley Mildred E Mrs
5310A Mishas Marcus S @
5314A Wood Percy A @
5315A Weidner Jos F @
5317A Gordon Alva C @
5348 Patton Lois Mrs @
5350A Hildebrand Wm L @
5351A Hackleman Ward H @
Ellenberger pkwy
Intersects
Ellenberger pkwy (W
Dr) intersects
5415A Wallis Walter R @
5421A Bus Harz @ A @
Whittier pl Intersects
5451 Vacant
Ritter Intersects
6020A Coutz Wm T @
6026A Merritt Richd J @
6030A Clemons Jos B @
6044A Billiger Alonzo E @
6050A Horn Walter T @
6056A Boucher Geo P @
6070A Harrison Harrison C @
6070A Spurlock Wm R @
6074A Meisinger Julius @
6080A Thompson Geo W @
6102A Haislip Thos Mrs @
6108 Tanner Herman F
6114A Demaree Ray C @
6120A Burek Geo H @
6126A Ghery Perry O @
6132A Fehrenbach Lou M @
6138A Homier Fred @
6140A Pletcher Harvey F
6150A Wuehling Fred @
6160A Keesters Albert L @
NINTH W — From 900 E
Meridian west to Paca, thence
northwest to 10th
Pierion Intersects
25-27A Fumler Arth whol
saint
26A Cohen Leo
33 Barker Gaynell
36 Meach & Tool Wks
(stge)
38A Starkey D J cto cldr
Illinois Intersects
99 1/2 Harris Jennie
120 Curtis Simeon
122 Curtis Vastal
Clark Eug
124 Vacant
126 McCoy Clarence
147-49 Carlton Apts
bmt Wall Nellie
Hollis Carl
Brooks S L
1A Mattocks John L atty
Indiana R Estate Exch
A Marshall Placement
Service Inc
2 Vacant
3A Hensch Gus
4A Bivens Forrest
5 Blackwell Chas
6 Hill Walter
7A McCarley Robt
8A Hill Rosa Mrs
9 Wade Mizell
10A Hurston Claude
11 Porter Wm Jr
12A Brandon Jack
Street continued
150 Melson Vanessa E
Muskingum Intersects
151 Ferguson Oliver
152A Schaefer Walter C
153 Mentlow Cleveland
154 No return
155A Mack Robt
156A Warren Mark
157 Bree Ann
158 Shaw Clifford
160 Vacant
162 Miller Walter
164 Haight Raymond
166 Hagan Printing Co
(stge)
168 Amalgamated
Auditorium Bldg
Amalgamated Clothing
Workers of America
Amalgamated
Auditorium Co Inc

ROE
COM
PH
LI
Ca
G
Adv
Cl
o
Inc
LeI
2:
M
Lin
Ri
Mu
Mim
A
Ma
Es
T

EWING ST N 1949

700 Fletcher Trust Bldg., 108 N. Penn.

Phone Market 4353

EVANSTON AV—Contd
4549AMawson Donald L
46th Intersects
4605AStephens Robley H
4607AJohnson Alvin H home
improvement
4615ACooper Bernard M
4618AJones Wm K
4620AFeldman Harrison L
4623AHall Jessie C Mrs
4625APatterson Lawrence W
4628ABennett Bradley
4631AImel Ernest E
4632AQuigle Ralph C
4635AReed L P
4642AFrielley Helen
4648ADamus Chas W
4652AWolfe Wm W
4701ASalath Sam
47th Intersects
4702AEarl John C
4705ASiansbury Robt W
4706ANelson Edwin M
4709AAnderson Carl C
4711ALee Robt E
4719ARobbins Fred L
4721ARussell John R
4723AMiller Hubert K
48th Intersects
4827ACaldwell Walter H
4828AGammon Wm G
4834AMDermed Edwin R
4855ADawson Horace G
4856AWasmoth Donald P
4860AThompson J Harold
4861AMcGinnis Norman C
4863APeasley Robt C
4866ASmith Bernard A
4869AGarratt Frank
49th Intersects
4901AFlora John K
4902AJohnson Thos P
4903AMartin Marion B
4908ANuzum Geo H
4911ALogan Robt D
4914AGierenlander Harry F
4914ACourt J
4915AValent Louis S
4917ADavis Kenneth J
4923ACurran Ora M Mrs
4924AGardner Raymond F
4928ABriggs Wm E
4929ABallard Wilbert E
4932AEwing Edw J
4935AFordick Frank J
4937AFondell Buford D
4940AEwing Frank M
50th Intersects
5001ASiehe Fred W
5002ALodge Frank N
5005ACrash Sol
5008ASmith Edw F
5009AYoder Clarence B
5012AMeyer Philip J
5013ANeff Jas B
5019AHurley W Melvin
5017ARader J Wellington
5020AHoward Walter A
5021ANoland Paul
5028AHatch Rex D
5029AWilhelm Robt C
5033ASparrill Lester C
5037 Vacant
5046AULLum Clara B Mrs
5058ASnears Robt G
5078ALuney Harlan J
51st Intersects
5104AKercher Frank C
5108AStafford Walter C
5111ARoussau McClellan
Public School No 91
5112AAlien Fred
5118ASavage Winston
5120ANewell Jas O
5124AWelkoff John C
5128ABelkins Herman
5132ASunderland Chas O
5150 Lovill Clinton D
5152ALitvan Gretchen M Mrs
5158AWinkelinger Sol
5155AWhite Harry L
5156ADuke Robt M
5158AWay Russell B
5160AAnari Girolamo A
5164AMarquis Jos M
5165ASanders Evelyn Mrs
5170AEdwards Chas O
5171AJohnson Roy R
52d Intersects
5225 Gallup Palmer R
5235 No return
5241AAlbert Harry H
5245AYers Clarence T
5246AKelley Ralph C
5251AGroves Dwight
5252ATHatson Don C
5255AGimner Harold R
5258ALewis Wm S
5259ABurison Randall L
5260AMohsen Chester E
5261 Gelb Amel
5302ABurnett Paul E
5305 No return
5310AGynn Donald H
5318ACundiff Leon L
5314AHoffman Wm G Jr
5315 Carrie Jas P
5320ARaynolds Gordon C
5321APotter Donald A
5326AScheidegger Ralph J
5330AAveritt Wm L
5333ARosebrook Fred W
5336AScott Wm N
5337ABarker Edw P
5340ARaspake Clyde H
5343ARSHOP Bernie L
5348AJones Donald A
5347ALukin Edw
5350ACrabbe Frank T
5353ASuder Walter E
5356ALeigber Carl J

5360AUlrich Fred T
5365 Smith Kenneth
5371AKautz John J Jr
5377AWard Arnold D
5383ADamelson Harry E
5389AHartman H Stanley
56th Intersects
5606ABellott John W
5608ADoolittle Wayne L
5912ASparks Warren R
5916AMusgrave Oramel L
5919ADry Geo G
5927AAlams Noel
5932AMohr Ricld H
5933AMalgren Clarence E
5938ASutter Milton E
5939AVerplank Glenn
5940ARatch Jack E
5944AMoore Paul W
5945AMarston J Edw
5948AKingman Bert Jr
5953APhillips Fred G
60th Intersects
6002AMcClure Francis L
6003ALamb Wm E
6008ALanet Wm K
6009ABreiner Frank G Jr
6015ABorth John C
6016AJeff Lawrence W
6018AShivley W J
6020ATemplin Elmo L
6022AWoodard Roland E
6023AAnderson Robt R
6028AShepherd Melvin F
6029AMcCoy Myron G
6030AMathews Jennette I
6102ASidles Jas G
6105AAGner Wm M
6106ACochran Stanley A
6111AJohnson Gerald A
6113AHudson Harvey
6114AOverman Fredie V
6117AMathews Edw I
6118AMayer Wm C
6121AQuaid Andrew R
6122AAnderson Frank
6125AWells Harry E
6129ALathrop John S
6133AWay Margt M
6134AAnderson Frank
6137ASebald C W
6138AArkins Emma Mrs
6145ASimlin Herbert R
6146AMoreland Lester Jr
6149AHayes Floyd E
6153AFoulke John M
6154ASmith Wm H
6157AFoxworthy Eug R
6162ASullivan Bonny E
6164AWolf Theo L Jr
6170ARice Philip D
6185AChandler Wm C
6186AHurt Walter R
6193AClark Jas G mbr
6194ARanger Franklyn J
6217AWells John N
6222AAlma Chester
6234ARhodes Elmer F
6235ABottin Robt E
6238AShaick Edw
6240AFlag Bug F
6242AReum Dargal A
6246AFowler Jas A
6290ARevis Cecil G
6303ABecker Geo S
6302ASunderland Chas O
6410ASmith Forrest W
6504AColby Ragnar E
6508AGoode Kenneth E
6511AEasley J Pug
6512ADeckert Chas L Jr
6516ABurke Calvin C
6520ALittle Leslie E
6521AFoster Harvey G
6524AGolden Ora M
6531AMiller Wm H
6535ASlaley Elton J
6541ACoats Troy S
66th Intersects
6604AHunter Lellie C
6610ARichard Geo L
6665AHunt Maurice O
6668AMiller Clay E
6703AMays J Lawrence
6708AJenkins Paul
6709AEly E Saml
6721AVanderhorst Louis B
6729AAbrams Marshall D
6732AParker Paul
6741ASansbury Geo L
6749AJostetter Willie L
6750AWalters Eliza P
6804ASchindler Herbert A
6830ALesser Geo E
6836ABrown W H
6840 Wells Pansey Mrs
6846 Valley View Pilgrim Church
69th Intersects
6902AJewell Marvin Rev
6918 McClain Murray E
6928AAnderson Mary M Mrs
6938AJackson Chester F
6944ARhipey Arnold O
6949AJackson Geo W
6968ABissell Walter E
6980 Botkin Crave T
7012AMangin Carl J
7016AKurz Fred M

EVERETT—From White River
west, 1 north of Market
Groely Intersects
1311 Fields Alf
1312AEverett Shirley W
1317 Ford Saml J
1321 Middleton John W
1323 Morris Ethel Mrs
1327ANorton Willard R
1331ABaynes Frances Mrs
1333 No return
Bloomington Intersects
1416ASpencer Scott A Rev
1432AHas Francis
1434 Vita Alva
1436 Bunkley Mary Mrs
1441AGardner Carl
1448ABeak Robt
1439 Burdine Ralph
1440 McCloud Lawrence
1441AGardner Carl
1442AWilkins Donald
1443 Throughout Leonard
1444 Stewart Ernest
Harding Intersects
1502 Hussing Iantha Mrs
1504 Wheeler Wm L
1508ADuff Everett
1510 No return
rear Hunt Florence
1514AMcCoy Harvey
Koenigs Intersects
Reisner Intersects
EVERGREEN AV—From Fall
Creek north, 2 east of Win-
throp av
3504 Evergreen The
best McClay Clay
1ABillis Lynn C Mrs
2AHara Eliz Mrs
3ABillis Earl R
4AHintz John W
5AOrden Dora Mrs
6ABillis Dan B
7AStout Paul
8AStout Albur R
9AHallowell Troya R
11ATray Garnett
Street continued
3512 Forman Morris
3520AWallace Jas M
3526AHolskog Geo H
3527ASmith Kathryn V Mrs
3531AHuges Harry L
3532ABishop Ralph E
3535AClarke Marion F
3545 Turnd Jack E
3548ACraig Geo W
3553AColeman Wm O
3555APierce Rexford L
3557ABrinkman Alonzo R
3561ASmith Edw A
3571AWilson Donald
3575 Florence Apartments
1AFrantz Helen H
2AChapman Geo
3AKriegler Harry Jr
4Davis Arth W
5AOutling Elmer E
Fairfield av Intersects
EVISON—From 1535 Prospect
south to Oregon
1190AParish Omer E
1120ABass John P
1121ASchmidt Wm C
rear Gallagher John M
1121 Schmitz Edw E
1124AHart Wm
1125ARoberts Daisy Mrs
Wm Millie Mrs drmrkr
1128AGreen Opal beauty shop
A Green Dallas
rear Llanders Jos
1130ATray Geo E
1131AHenry Jos W
1132AStucle Magdlene Mrs
1133ATallo Robt J
1138ASeng Philip K
1137ALewis J Gordon
1140AMatzen Cath Mrs
1141ATolle Lotz
1144ASeward Faye Mrs
1145APerkins Virgil V
1146 Tracy Mary F Mrs
1148ABerndt Harry O
Pells Fred C carp contr
1149 Stuvell Bernard
1152AMcCormack Clyde S
1153 Ehrlich Minnie
1156ADuval Harry
1157ALong Hamilton
1158AThompson Mary G
1201AWilliams Kenneth E
1202AEhemenger Victor L
1203AKlewitt Paul F
1204ABain Wm T
1206AVonshans Alan V Mrs
A Park Thos pub
1209AUlrich Lillian E
1210APoster Lyndell H
1214ACerfiteff Marie Mrs
1217AGulman Carl J
Amos Hugh M
1218 Passowalter John W
1221AVehling Ruth C Mrs
1222AVelch Alma Mrs
1223ASchneider Fredk W
1225AHoover John C
1230ARoehm Frank E
1231ANewell Robt
1233AHarsham Sophia Mrs
1236 Keliher Wm F Jr
1237AKruz Merie A
1238AKenyon Harold A

EWING N — From 3600 E
Washington north to New
York, from 9th north to
Brookside park and from E
Kessler blvd to 9th
44Brenden Biancho B
8 Apartments
(A) Schulz Robt J
(B) Groves Meredith H
(C) No return
(D) No return
12AMcIntire Thos E
121AHarl Jennie L Mrs
20AKerr Beatrice M Mrs
21 Swinda Jennie Mrs
23ANeuerler Wm B
24APursley Ora E Mrs
25 Shutt Harry T
28AFabank G Dale
29APaper Fillmore W
31APox Arth H
32ABell Chas C
33AMcClure Ralph W
36AHale Edw T
37APendry Doris E
40AThomas Geo J
41AMcClain Clyde L
43 McClain Olonzo B
Ohio Intersects
44AMartin Emmett V
47AFerguson Wilford D
48ALovelace W Jack
49AHolman Edmund C
51AHeffer John J
54AGriffith Michl J
55AComis Besio B
56 Adams Lillie C Mrs
57AJohnson Arth M
58APhillips John J
59AJones Theo R
61 Bale Caroline C Mrs
62-64 Cole Apartments
65AHarlow Wm J
62AABaker Frank H
64AThompson Wm E
64AABrunson Dorothy
65AHarlow Wm J
66ASmith Alf E
69ALynch Faye V
71AWolfa Jos F
72AJohnson Edw A
73ABurro J F
75ADemlow Herman M
76AGentry Sanford M
77 Perkins Eug F
78ABoyer Mrs M
80AAhrlich E Russell
81ASchneider Geo S
83AJohn Forrest L
85AJackson Clinton O
87AScott A Leon
88AJackson Danl W
90ADavis Roy
90AHarley Ernest J
90AJohnson Wm J
91AClark Maude B Mrs
94AHarvey Ethel T
94ASchulze Hans A phys
98A2A Schulze Helen Mrs
New York Intersects
(not open to 9th)
9th Intersects
901AParks Willis N
902ASmith Bernard R
904AEvins Harold E
905 Amos Hazel I Mrs
906ACripe Harry O
909 Robinson Roy E
910Bradley Mary Mrs
911APolani Garfield N
912AIII Wm R
914 AKimberlin Mable
915ABoeman Wm C
916 Brown Chas W
917APlaskett Robt W
919AShiles Fred E
921ARosen Garwood E
924AClevers Carl A
925AThompson Elva E
927AThompson Elvora L Mrs
928ANewbery Rudolph
929AHuff Geo E
931ABaron Leslie G
933 Wickreham Lewis F
934ABaldwin Herbert R
935ADennerline Floyd R
936ADorsett Pearl A Mrs
937ATray Clifford E
938AJohnson Harry G
940 Sampson Yager
942AHarly Eleanor Mrs
945AConstable Jas E
948AWilliams Hamilton P
947AMcKnight Howard W
948 Williams Clarence
949 Wickliff Opal Mrs
950AReidman Wm J
951AStevens Lena M Mrs
955ACarell Frank
956 Edy Arnold L
958APlaskett Saml S
962AMrBride Paik C
962ANewell Robt M Mrs
965ASwain Paul
987 No return
1015ACox Paul 10th Intersects
1018ABeard Hugh M
1020AGarland Bert
1021ACauble Herschel P
1022AStines Minnie W Mrs
1023AGarland Homer
1025ABraun Wm A
1026 Hawthorn Levi G
1027 Williams J L
1028AJohnson Wm J
1031ARimsa Jos R
1035 Fitzgerald Saml R
11th Intersects

EWING N—Contd
1103ARice Lorenz J
1105 Vacant
1106AFrazier Edgar F
1107ADotz Chas J
1111AKoch Walter G
1112ACompagn Monte I
1114ABisselberg John F
1115AStarks Raymond E
1117AReimher Robt T
1118ASkillman Forrest D
1121AReever Grace M Mrs
1122 No return
1123AConrad Lowell
1125 Patterson Robt H
1128ASteffy John C
1129AHuey Harry A
1132AVade Kenneth A
1135 George Barbara Mrs
1136ASachs Wm O
1201AVita Biagio
1202 Sachs Danl W
1205AMcIntire Clarence
1207 Halby Thos
1210 Vacant
1211 Smith Wm H
1212AClayey Donald J
1215AMcFarland Chas C
1216AChampton Allen D
1217AParkard Frank A
1218AJohnson Robt E
1221 Wientner Fred M Mrs
1223 Pittman Alford
1224AMoore Jas L
1224AHarvey Aaron
1226AJinton Robt E
1227AThompson Max V
1229ATierney Herman J
1234AQuinn Edw A Jr gro
Ohio Intersects
1301ASkutte Ernest E
1302AFurton Ethel Mrs
1307 Vacant
1308AHotz Roy J
1310ALimley Archie
1311 Balz Arth K
1312ACrain Harold E
1313AThomas Albert E
1315ARicketts Robt E
1316 Reasner Lora M Mrs
1320ALewallen Gerold
1321AAnderson H Arth
1323 No return
1325APlaskett Arth L
1326ANewell Robt W
1329AHammond Chas E
1330ABoyer Mrs M Mrs
1331APickard Delmas A
1333AEnglish Jas O
1334AStavon Walter G
1335AJackson Clinton O
1337AJeffries Kenneth R
1338AGisler Benj H
1341AManfrod Ollie R
1342ACohler Margaret F Mrs
1344 Smith Bernard
1345AJones Travers G
1347AKops Herman J
1348AStingling Lyndon J
1348 Le Gaus Richd C
1352APike Roseme M
1353APayne Emmett L
1354 Silnger Arth M
1355Harson Wm C
1356 Boyd Fredk B
1358AMeadows Edw L
1361ASprinkle Adolph M
1362ABaker John G
1365AJackson Richd C
1366ALambirth Anna C Mrs
1367AHalvlin Warren
1369 Beaudreger Mary
1370AMcCombs
Nowland av Intersects
1401AScalf Ben C
1402AMyers Effie N Rev
1405 Ogde Sterling F
1407AMeyer A L
1408 McDonald Howard M
1410ANewlund C Eug
1411ABigelow Geo L
1414ABoyer Mrs M
1415ASteinkir Harry E
1416AGunning Warren K
1419ASparks Millard F
1420AVennink Lelia Mrs
1422 No return
1425ABlume Ernest M
1428AHays Wilbur G
1501AHartmeyer Geo
1502ASchulz Edw T
1504AWalton Raymond A
1505ACulm Ernest M
1508AWash Chas G
1509AMcCollum Fred
1522 Paden Clarence F
048 Williams Clarence
949 Wickliff Opal Mrs
950AReidman Wm J
951AStevens Lena M Mrs
955ACarell Frank
956 Edy Arnold L
958APlaskett Saml S
962AMrBride Paik C
962ANewell Robt M Mrs
965ASwain Paul
987 No return
1518AReimher John M
1519AMills Louis
1521ASchriver Lovel A
1524AMelley Asa D
1526AHuber Ernest L
1530AThuckmorton Saml J
1531ASchulze Preston D
1540AKetting Horace L
1541AJett Lydia A Mrs
1543APavon John A photo
1545AWhitcomb Dwight
Brookside pkwy S dr Intersects
EWING S — From 3601 E
Washington southeast to S
Sherman dr, and from 1 blk
north of Prospect south
17 Wymen Stella J Mrs
21AButler Geo W
25AEdger Evan E
rear Alger Evan E pmkrk

SHERMAN DR N 1949

SHERMAN DRIVE N—Contd
801A Holstein Curt W
802A Robinson Virgil J
803A Burgess Harry J
804A Samuels Paul E
807A Catron Clyde E
810A Tout Howard J
811A Pletcher Edw B
814A Mylies Frank I
815A Lucas T Gerald
816A Keck Francis W
818A Heckman Carl W
820A Spurlock Paul E
823A Witko Walter
824A Levine Roland A
825A Seibamer Kenneth E
827A Ashley Paul P
828 No return
829A Knarr Clyde C
832A Ream Lizzie Mrs
833A Wratton Geo R
836A Graham Ruth L
837A Scott Jess O
840A Miner Laura A Mrs
841A Hebenstreit Clem J
844A Renforth Harold J
845A Soogins Warren G
848 Smith Orville M
849A Rudy A B
854A White Chas R
856A Lee Robt
858A Webber Harry E
901A Rexroat Lonnie E
904A Luke Harry O
906A Cassidy Fuel and Supply Co
Hookey Construction Co sewers
907A Barker Dell E
908A Campbell Robt E
911A Franko Audie Mrs
913A Holly Floyd W
915A Laubach Milford C
917A Pinnick Robt C
919A Stevens Chas A
923A Smith Geo W
927A Schuler Earl
929A Macy Ivan
931A Weaver Gerald R
935A Frey Eli J
939A Crossland Frank E
941A Weaver Aug C paper-hngr
943A Welsh A Mrs
949A Ready Mixed Concrete Corp East Plant
951A Hutchins York O
953 Perkins Edw
955 Banister Anna M
959A Davis Jas R
10th intersects
11th intersects
1201 Capitol Dairies Inc Garage
1206A Power Equipment Inc
ASlarbrand Corp
1215A Bordens Capitol Dairies
1239A Bungals John
13th intersects
1410A Morgan Roy L
14th intersects
1425A Precision Engineering Co Inc
1433A 43 Standard Machine & Mfg Co toolmkrs
ANYland Sheet Metal Co
1451A Sherman Drive Cleaners
1499A Hayes Emerson J
15th intersects
1502A Miller Vern F
1506A Wilson Sherman A
1510 Wilson Andrew S
1524A Guillaume Walter P
1526A Bales Jas C
1528 Price Thelma Mrs
1530A Davidson John
1532A Hord Ora E int dec
1536A Nelson Wm B garage
1558A Madden John J Mfg Co furn mfrs
16th intersects
1701A Richardson Alva J
21st intersects
2115A Sherman Drive-In Fruit Market
2131A Ragsdale Chas W wood prod
2137A Standard Steel Mfg Co Inc
2141A Stamping Specialty Co
2151A Wilbert Burial Vault Co Inc
2154A York Transfer & Storage Co
2158A Standard Enamel & Paint Corp
2182A Branham Earl E
2186A Whalin Dolphin O
22d intersects
2202A Morgan Jos
2205A Nonferrous Foundries Inc
2206A Foster Ernest
2210A Griebey Harry F
2210 1/2 May Bennie
2214A Bennett Raymond L
222A Rainey Foster W
2226 Tillett Herbert
2230A Eytchison Nellie M Mrs
2231A Colors Inc platers
2234A Brummett Eliz Mrs
2239 Bank Bethel
2300A Inter-State Lumber Co
2302A Henry Mahlon D

2304 Anderson Jas M
2306A Anderson John R
2308A Durbin Walter H
2310 No return
2314A Musgrave Richd W
2318 Indpls Power & Light Co (sub sta)
Massachusetts av intersects
CCS-St. Ry crosses
2350A Johnsons Drive tavern
2352A McClellan Chas
2356A Sanders Alva R
2360 Mathrell Lowell E
2401A Marshall Bros Coal Co Inc
2402A McArthur Edw R
2406 Hill Dale J
2410A Wilson Emil S
2414A Branham Tandy
2416A Harvey Harold M
2418 Barnes Hobart
2422A Ducksworth Jettie Mrs
2426A Bakemeier Mary Mrs
2430A Treon Leonard P
2434A Hale Robt C
2437 No return
2438 Nye Herbert C
25th intersects
2501-49 New York Central System (shops)
2502-04 Big Four Tavern
2510A Durbin Aubrey P
2514A Muse Rozalia Mrs
2518A Luckey Geo A
2522 Bowman Albert P
2530A Swisher Myron W
2534 Hills Jas T
2570A Harts Auto Store
26th intersects
2601A Midwestern Terrazzo Co
2602A Humble Raymond S
2603A Hill Louise Mrs
2610A Jamieson Harold A
2614A Woods Clyde W
2618A Cummings Richd
2623 1/2 Osburn Kenneth M
2626A Plummer Elmer
2630A Como Leslie C
27th intersects
2704A Brinkman Fred H
2710A Thomas Martin L
2715A Traub Bernard J
2724 Ailer Cecil S
2728 Uncle Tom's Gospel Garden
2729A Faulkner Chas T
2730A Nelson Chas F
2732 Anderson Roy O
2732 1/2 Shaw Guy C
2734A Meek Gerald E
2736A Harrison Clyde E
2737 Slider Harold R
2743A Hale Chas E
2744 Hall Harry L
2745 St George Syrian Orthodox Church
2746A Meulen Myron R
2748 Cloat Lewis
2749A Murphy John W
2751 Christian Tabernacle
2752A Church Howard M
2756 Coffey Earl A
Davenport Dallas B
2760A Taylor Eddie E
28th intersects
2801-03A Hughes Thos N gro
2802A Trane Thos G
2804 Vacant
2806 Vacant
2809 Grigby Harry F barber
2809 1/2 Hiers Glenn
2810 Northeast Paint & Body Shop
2811A Hughes Thos N
2813A Vaughn Farley
2813A Traudorfer Chas S
2827A Nathan Helen Mrs
2830A Brummett David E
2831A Flanagan Geo C
2834A Braummett David E
2835 Gatton Edw
2845A Sparks Leslie O
2846 Deach Geo H
2849A Crane Arth B
2856A Sparks Robt E
2857A Hornbrook Herschel
2864A Wright Walter M
2865A Robeson John
2868A Louden Geo Dir
2870A Abel John
2871A Lang Gustave E
29th intersects
2900A Jefferson Ford W
2901A Abel Chas E
2902A Luden Geo L
2905A Reue Orlia A
2907 Hogue Leva W
2908 Under construction
2911A Blume Frank E
2914A Golder Ruth H Mrs
2915 Plicher Louesiz C Mrs
2917 Steehr Fred A
2919A Crowley Wm C
2921 Jackson Lon W
2922 Hookey Michl
2923A Carr Harry
2926A Lovell Rufus M
2930A Hayden Eug O
2934A White Ernest E
2939A Fox Jas A
2940A Boeckha Bessie M Mrs
2941A Allender Edw V
2942-50A O'Donnell Consignment Plan Inc used cars
2947 Kroger Co (br) gro
2954A Heath Eug O
2956A Heath Cecil L

2959A Berry Murie A barber
2961 Fox Roofing & Paint
2963A Westfall John B phys
2964A Teeter Furn Co
2968A Richardson S R gro
2966A Television Distributor of Ind Inc
2968A Heath Cecil L
2969A True Oliver C meats
2971A Teeter Wm Arth hdw
2972A Teeter's Pharmacy
Teeter Richd J
30th intersects
3001A Davis Cleaners (br)
AC Adams Chas M liquors
3002 Lee Ora B fruit
3007A Forbis Elmer baker
3009A VanWinkle John P meats
3011A Tompkins Ice Cream Shop
3030 Dimrick F Ernest
ABrightwood Cleaners
3040A McDaniel Levi O
3050 Ford Earl O
3054A Davis Robt L
31st intersects
3102A Farmer Jas O
3105A Durham Roy O
3106A Davis Chas M
3110A Floyd Arth E
3127A Paris Donald C
3117A Cheslyn Lubert R
3119A Hickman Hubert R
3123 Kruchten Jacob F
3125A Chastain Mason O
3127A Hill Donald C
3129A Fluffdown Hatchery
APollitt Chester L
3132A Welsenberger Len S
3137A Frost Harold E
32d intersects
3203A Wilk Edw G
3202A Brickey John G
3206A Suffridge Claude B
3211A Holman Elmer D
3228A Ingle Harold W
3273A Layte Robt L
3275A Denk Albert L
33d intersects
3304A Farrow Leo F
3307A Felver Max O
3308A Lucas Floyd E
3312A Johnson Clifford A
3313A Durgen Edw S
3316A Penock Geo A
3320A Alexander Jos W
3328A Leipnitz Otto W
3329A Clark Claude E
3331A Stearley Wm Clay
3332A Cunningham David F
3333A Svivester Clarence B
3336A Rolan Ausin C
3337A Vashold Fred E
3340A Wright Wm F
3341A Tribby Emory R
3344A Scheck J Alf
3348A Archer Oscar D
3352A Gratton Victor O
3356A Raiston Harold M
3360A Thompson Arth R
3364A Smith John M
3368A Moulton Benj
3369A Vandevender Harry E
3371A Fifer Walter C
3372A Lethig Omar A elec equip
3380A Trennepohl Clarence T
3385 Wolfgang Jas O
3397 Anderson Wm A
34th intersects
3401A Trennepohl Clarence T
3415 Brenan Lyle M coml artist
3417A Nowling Robt L
3420A Clift John R
3423A Bearthope John W
3424A Wilkins Robt L
3425A Jeffers Albert M
3426A Peace Jas A
3432A Walker Jas C
3438A Padgett Ivan M
3440 No return
3446A Kamp Chas F
3452A Brewer Roy O
3457A Ellis Letty V Mrs
3459A Siskley Mitchell F
3463A Walton Wymond D
3465A Fautin Homer E
3472A Schoolcraft Ralph W
35th intersects
3501A White Thos J
3507A Cockley Jonathan E
3511A McConaughy L E
Babee Tenda Sales Co
3515A Critchfield Louis R
3516A Steffy Grace M
3518A Russell Geo H
3519A Oliver Dora E Mrs
3520A Williams Chas E
3522 Gibson John B
3523A Stargis Wilbur C
3526A Davidson Raymond N
3527A Leukhardt Donald E
3534A Hodapp Edw H
3538A Dennis Ray D
3540A Grant Wm C
3544A Copsey Oscar S
3548A Middleton Wm Richd
3549A Williams Chester C
3552 VanBriggle Dallas
3553A Smith Thos E
3554A Deas Forest C
3557A Harden Murray E
3560A Cramer Elmer F
3561A Myer Willis O
36th intersects
3601A Mase Herman L
3607A Augustin W Arth O

3611A Proper Effie Mrs
3627A Long Frank O
3630A Brown Elmer O
3632A Edwards Gaylord H
3651A Hall Levell R
3655A Hensley Albert L
3670A Freeman Wilton S
37th intersects
3703A Copeland Saml J
3711A Neargarder Leo L
3712A Plummer Gerald G
Plummer Furnace Repair
3720A Davis John A
3735A Schmeltikon Neil B
3739A Ryan Gilbert E
3752A Vuturo Music Center
Vuturo Vincent J muslehr
Vuturo Georgia M Mrs muslehr
3760A Burghard Rolla D phys
Burke Max C dentist
ASanders Harry M phys
3766 Schultz Phillip R shoe repr
38th intersects
3850A Donovan Anna W
3896A Steinbarger Gold M Mrs
39th intersects
3916A Ardin Wesley J
3920 Vacant
3940A Joy Ardo W
3950A Wall Clarence E
AMid-State Png & Decorating Co
3952A Graham Merce M Mrs
3960A Brennan Richd H
40th intersects
4015A Grogg Jas F
4020A Apple Chas H
4104A Gauss Herman O
4105 Vacant
4109A Shibly Carl L
4107A Williams Arnold R
4154A Smith Walter B
4165A Jones Eddie F
42d intersects
46th intersects
SHERMAN DRIVE S 76
FROM 3801 E Washington south
7A Park Marvin E
9A Goss Lloyd E
15A Allen Frank O
16A Central States Envelope Co
United States Envelope Co
21A Bailey Albert W
31A McCormick Jas A
33A Mitchell Wilford
35 Vacant
37 Stoe Jack E
41A Whitte John L
45A Alexander Frank J
47A Fye Raymond M
51A Dobson Miles S
57A Perkins Howard D
61 Golinsch Henry O
65A Kelley Lester M
67A Leonard John W
69A Kelley Jos B
71A Jackson Leonard
73A Teague G L
Moore av intersects
113A Chandler Lee H
115A Aust Wm
12A Huff Arts
1 Vacant
2 Thompson Frank L
3A Presley Margt
4A Carlson Frank B
Street continued
141A Automatic Screw Products Co
Penn RR underpass
Stanton av intersects
206A Johnson C H
228A Huff Wm
230A Wright John O
231A Hartzler Fred R
238A Robling Louis A
24 Under construction
243 Under construction
245 Griffin Thos
AWirth Octavie Mrs
247A Sims John F
250A Stoneburner Harlan C
253A Loos Clarence D
255A Mattingly Carl F
256A Ward Jas J
259A Ray John
260 Brown Saml J
265A Roberts Floyd A
266A Stewart Chas A
268A Johnson Richd D
270A Wright Elmer A
271A Weish Wm M
272A Waltz Julian T
275A Wright Christina Mrs
276A Darger Harold F
302 Waltz Jas W
Pleasant Run pkwy (N dr) intersects
321 Rader Martha A Mrs
325A Taitman Wm L
329A Lowe Carl K
333A Schneider Frank A
360A Eid John W
368 Eid Ralph
372A Buchanan Walter E
376A Buchanan Arth O
380A Snekaker John D
406 Vacant
408A Mader Chas L
443 Dustin Ode
English av intersects
510A Smoot Ray O
515A Holmes
515A Hedges W
61A Green Ernest L
519A Hunter Robt V

SHERMAN DRIVE S—Contd
521A Merkel Russell S
522A Williams Thos R
610A Lay Maurice J
601A Simons Gerald G
602 Freedman Thos I
605A Normann Herbert F
606A Miller Hascal D
610 Ley Maurice J
611A Hunter Andrew W
614 Marqua Wallace
615A Johnson Wm S
618A O'Banely Theo R jr
619 Vacant
622A Henderson Maurice
623 Martin Louis E
626A Mills Roger O
627A Young Lorenzo B
701A Scott Maurice E
702A Gregg John
705A Aagan Cecil S
706A Barnes Harvey G
708A Cocco Fanilo L
710A Grogg Jas F
713A Robertson Clarence G
714A Merritt Eliz Mrs
717A Greenwood Dale Mrs
718A Fleetwood Paul J
721A Stovall Jas O
722A Winklepke Vivian J Mrs
725A Monroe Jas C
726A Corriell Clay O
Hoyt intersects
730A Saffell Veryl F
731A Hershburger Harry A
734A Kay Paul F
735A Johnson Chas W
738A Turner Jesse C
742A Barber Bert A
745A Browning Albert C
746A Mandabauer Penn RR crosses
Southeastern av intersects
70 Prospect intersects
1101A Magnesy Alton filling
1103A Daugherty Jesse C restr
1105A Fred and Chet's Garage auto reprs
1111A Rappold Leo Gro
1116A Truehold Robt W
1121A Barbee Edw T
1122A Cox Wilford O
1125 Vacant
1126A Brunner Myrtle M Mrs
1133A Rapser Maude M Mrs
1152A Ryan Lena G Mrs
1154A Ryan Lena M ice cream
1156A Rhyne John Roy E
1157A Miller Jack F
1159A Rhyne Larson Chas D
1159 1/2 Gilliland Paul D
1203 Bremer Bros Whse ASkajak Anton ATaylor Glen ATelko Paul Overton Carl
1301A Smiley Roy bldg contr
1302 Rather Chester F
1306A Fowler Curtis L
1310A Bremer Albert D
1310A Bremer Bros plumbrs
1320A Lomax Paul O
1324A Plummer Conley L
1330A Johnson Virgil G
1335 Millet Geo F
1350A Millet May B nurse
1350A Thurston Emory A Terrace av intersects
1407A Pressor Bennie G rear Surber Robt
1411A Surber Wm F
1600 Cleveland Cincinnati Chicago & StLouis RR (timber treating dept)
1807 Treaster John B
1810A Spaulding LeRoy
1812 Jones Wade Jr
1813A Carmichael Jas H
1814 Nicholas Carwateps
1815A Morris Howard W
1819A Merrick Edwin
1835A Heaton Earl O
1841A Plaskamp Geo Q
1845A Ferguson Harold A
1849 Dostin Minnesota intersects Calhoun ends
CCC-St. Ry crosses
1900A Indpls Public Elevator
2025 Conrad Emmett
2034A Hill Melvin Miller Claude
2040A Hamilton Zanna F Mrs
2066A Potst Wm StHelena intersects
2106 Jenkins Asa tool stamping
Bythe Geo W
2110A Vae Elz
2116A Sallee Ira S
2120 Speller Gladys Mrs
2125 Vacant
2153A Potsm John K Hasmond intersects
2201A Haas Stanley gro
2227 Vacant
rear Mock Chas M
2231A Torreyson Maurice B
rear Smith Harb B
2245A Petroleum Co-op System filling sta
Bethel av intersects
221A Richardson Nelson
2221 Conrad
2233 Geisler Gilbert
2339 Kelley Harold O



KEALING AVE N 1945

to Trade

KAPPES—Contd
734A Stickler Ebbriam A @
735A Shew Frank J @
738 Spurgeon G Floyd @
739A Wardis Jas R @
742 Wlick E Perry @
743 Vacant
748 Rife Gerald @
747 Bevers Alvin L @
750A Mann Lawrence @
751 Vacant
754A Linn Clarence V @
755 Harcourt Roy G @
758 Morton Gertrude E
759A Bear Jos T @

McCarty intersects
801 Forsythe Warren A @
802A Peterman Wm C Jr @
805A Clark Maurice T @
806A Dulla Chas @
809 Irwin Jos A @
810 Bridges Paul @
813A Owens Howard F
814 Cantrell Orville H @
817A Mason Warren L
818 Aldea Peter @
821 Thompson Walter C @
822A Duncan Geo R @
825A Miller Elmer D @
826 Fendley Jas H @

Ray intersects
Standard av intersects
Wilkins intersects
1101 Robinett Clarence A
1103 Newsom Chas B @
1105 Cone W Edwin @
1107A Palmer Wm @
1108 Chastain Bruce H
1111 Totton Milton @
1133 Smith Everett B
1135 Russell Raymond E

West View dr intersects
Morris intersects
1206 Ward Porter
1207A Black Edwin B
1208 Johantgen Bertha Mrs
1209 Ellis Chas W
1221 Fitch Everett M
1223 Rains Geo F
1225 Hansen Roland A
1227 Wilham Roy O @
1231A Neal Henrietta Mrs @
1234 Leible Herman G @
1235A Markle Lyle A
1237A Winters Ethel Mrs @
1238 Strassner Henry C
1239A McKnight Robt M @
1240 Franklin Alf L
1241A Williamson Louis A @
1244 Perkinson Carl F
1248A Charles Carl
1249 Williams Ernest R
1256 Middaugh Walter H @

Lombert intersects
1306 Miller E Lynn
1310 Wright Beni D
1313 Gosnell Ida J Mrs
1314 Hannan Thos D
1315 Kitcher Binnie M Mrs
1316 Wilson Theima B Mrs
1317A VanBlaricum Geo W
A VanBlaricum Ivan @ paperhnr
1318 Miller Schuyler T @
1319A VanBlaricum Geo W
1321 Pruitt Robt J
1322A Sommerville J Raymond @
1323 Blevins Walter
1325 Peltis Lee H
1326A Weaver Henry @
1327 Hunt Virgil S
1329 Jones Robt C
1330A Ozerzoff Fred K @
1331 Hutton Harry R
1333 Riggs Clifford E
1334 DeWeese Jeff
1337A Faulkner Ralph
1338 Lynch Anna Mrs @
1341A Iason Russell
1342 Moore Chas @
1343 Secret Marv E Mrs
1345A Ely Simson W @
1346 Williamson Minnie Mrs @
1349A Hofmann Eltz T Mrs
1350A Heid Harold E @
1354 Marsh Almer H @
1357A Nichols Harry A @
1358A Fox A Burt @
1364 Atkisson Lynn T

Howard intersects
1407 Ridlev Lula J Mrs
1407 1/2 Kirkins Henry
1412 Barber Geo
1413 Blow Haven
1417 Waters John H @
1418A Hearn Oscar T @
1420 Bell John F
1421 Mitchell Isaac H @
1425 Norris Oscar O
1429 Holliday Mozell @
1430 Kelley Bruce
1432A Golder Earl @
1433 Shively Wm R
1436 Whiteside Elza Mrs @
1437 Potter Patk @

1440 Allen Adrean
1441 Smith Urban L
1443 Austin Theo R
1444A Shively Ardessa H Mrs @
1445 Smith Abr
1446 Martin Wm D
1447 Crawford Edna Mrs
1448 Wilson Harold A
1449 Childs Marv B
1451 Reel Annie Mrs @
1452 Woolridge Alvin A @
1456A Sallsbury Wm R
1459 First Baptist Church

Miller intersects
1501 Taylor Saml School No 33
1510A Buntin Kenneth J
1513 Parham Fred E
1514 O'Malia Thos P
1515 Bowman Edw J
1516 Hadley Luther L
1519A Worley Jas V @
1520 Beukl Geo B @
1521A Wheeler Cleo B @
1524A Caplinger Daisy M
1525A Lewis Jas W @
1526 Hayes Clarence L
1528A Sutherland Ernest L
1529 Powell Jos
1530 Vacant
1531 Gilvin Wm G
1533 Jones Byron D
1535 Poole Geo D
1537 Carter Jas W
1539 Pike Ernest
1540A Blaco Wm A @
1542 Snidman Marie J Mrs @ nurse
1544 Vacant
1546A Mitchell Harley L @
1549A Stockwell Chester R @

KARCHER—From 1620 S Meridian east to Union
14 Vandell Geo F @
15 Morford Neva M
17 Waddell Esther Mrs
18 Danacker Sarah C @
19A Quinlan Rainn S
21 Bessenbach Cath M Mrs
22 Brown John E
23 Bowen Chas W
25 Ruzenstein Lester F
26 Gummings Lee C @
27 Price Frank M
29 Anderson Howard H
30 Underwood Madison @
31 Brown Nora Mrs
33A Henry Chas T
34A Priller Albert J @
35 Nolan Rose Mrs
37A Wilson John O Rev

Union intersects

KARSTADT DRIVE — From Sunset av northeast to 54th

KEALING AV N — From 3700 E Washington north
3A Silvey Floyd W
7A Borinz Horace C @
19A Younr Robt C @
20A Simon Elmer E @
22A Gaunker Wm H @
24A Hambley Verles H
25A Mayer Roland C @
26A Moody Millie Mrs
27A Bruning Henry F @
29 Leitzell Geo W
30A Allen Ethel Mrs @
33A Corum Wm C @
34 Stoy Danl B @
35A McNeff Shonnett L @
35 1/2 McClain Clyde L
38A Lundeman Harry A @
39A Long J Chester @
39 1/2 Davidson David L
41A Thomson Claude L @
42A Stuart Anna M Mrs @
46A Correll Beegie Mrs @
47A Nell Beni H
50A Harmening Wm H
51A Stimson Karl L @
54A Devle Edw D @
55 Porter Russell
57A Blankenbacker Alphonso E
58A Brown Anna A Mrs @
59A Yager Hazel M
61A Thompson Cecil B

Market intersects
101A Love Chas M @
102A Jones Edgar L @
105A Fox Arth H
106A Frisbie Albert D @
107 Strader Arth L
110A McLean Leslie B @
111 Vacant
114A Bennett O E @
115 Clark Thos G Gro
117 Alexander Kenneth
118A Funke Anthony @
122A Everett Geo W @
126A Krause Harry E @
130A Mosheuro Thos @

134A Entwistle Martha A Mrs @
138A Floor I Jack
New York intersects
310A McGarr Chas @
311 Spaulding Walter L
316 Walker Wm W
318 Vacant
321A Myers Kenneth E
322A Thomas Arth E
323 Litchfield Henry L
325A Shalley Earl K
327 Neely John I

Vermont intersects
402A Hirschauer Paul
404A Conas Thos S
406A Lanman Merle A
408A Lanman Wayne C @
410 Hurst Leo W
412A Small Carl V
414 Schorling Cora A Mrs @
A Collicott Nora B nurse
416A Wickliff Beecher O
418A Stallings Jas E @
419 Lady Edw L
420 Berger Wm P @
421A Peterson Ralph L
424 Phillips Robert H
428A Winkelsbach Harold C

Robson intersects
432A Kinzham Earl M @
440A Schmidt Fred A
442 Shimer Lettie Mrs @
443 Bridges Earl R
444A McClary Wm H
446A Morgan Laura M Mrs
448A Turner Elmer A @
450A Prigger Richd H @
452A Dougherty Edw A
460A Schroeder John J @

Michigan intersects
503 Apartments
1A Ellett Clayton
2A Mori Marzt E
3 Vacant
Street continued
505 Eriebe Fred
507 Vacant
511 Vacant

North intersects
Walnut intersects
9th intersects

911A Crescent Excelsior Machy Co
Excelsior Industries Inc machs
918A Smith Lemuel C
920A Caldwell Meredith E
925A Sirett Harry S
926A Ammerate Kenneth C
928A Wright Jos A
929 Smith Alf F
930A Reynolds F Gregorv @
931A Bailey Betty J
933 Pickerill Hazel Mrs
935A Smith Irvin W
936A Miles Tony M @
937 Vacant
938A Barker Mildred F @
939 Vesno Jerry @
940A Dwyer Herbert L @
941 Breeding Jas R @
943A Zeh Chas W C @
946 Carr Rufus R @
947 Grimes Floyd S @
948A Zennel Jos E @
951A Crowder Marion H @
952A Davis Jas L @
956 Pierle Bertha B Mrs
959 King Loyd E @
960 Vaughn Howard V
965A Grimm Wm @

10th intersects
1015 Parish Robt F
1016 Hockaday Geo W
1017 Wolf Geo H
1019A Oberlies Harry W @
A Aco Weather Strip & Screen Co
1020 Cavalier Henry C
1023 Lucht Wm A @
1024 Lucht Chas J @
1027A Suesz Leo C @
1028A Arthur Harold F @
1032A Scanlon John F
1036 Ranev Elbridge D @

11th intersects
1101A Crooke Ralph B @ contr
1102A Widloff Bridget Mrs @
Wehrel Leonard
1105A Gill Paul J @
1106A Galloway Jas E @
1109 Vacant
1110A Stewart John M @
1114A Waltz Arth E @
1115A Brandt Willard A @
1118A Hattery Alden B @
1119A Spoiler Daisy R Mrs @
1121A Kennedy Leila M @
1122A Taylor Thea F
1125A Robinson Clyde R @
1126A Johnson Jas A @
1129 Neller Ralph H @
1130A Gronauer Fred W @
1133A Baxter J Walter @
1134A Shirley Wm R @
1201A Dismore Hattie B
1202A Canine Cecil C @

INDIANIA'S Finest 139 E. Market St.

9TH ST E 1945

1401 W. 30th St.

Branch Yard, 1154 E. 20th St. Tel. Wabash 9838

Phone Talbot 3315

NINTH E—Cont'd
3522 Sullivan Frank
Ewing intersects
Keating intersects
Belt RR crosses
Sherman dr intersects

3810 Lukash Peter E
3811 Crocker Opha Mrs
3816 Bush John A
Bradley av intersects
Carlyle pl intersects
4817 Allison's Claude S
4819 VonWiller Robt W
Emerson av intersects

5115 Miller Arth B
5127 Torline John C
5131 Fansier Jos L
Leland intersects
5201 Reaker Harry C
5205 Sneed Melvin D
5209 Bartley Claude E
5215 Altendorf Leo J
5217 Morrow Milfred E
5218 Copner Ray F
5221 Schwartz G Dean
5222 Lewis Howard K
5222 Sparks Ray C
5226 Hamer Ruby Mrs
5229 Kendall Garnet F
5230 Reuther Ralph G
Butler av intersects

5233 Waddick Wm A
5234 Schick Geo J
5237 Duske Geo J
5238 Hull Chas H
5241 Hogue Harlin C
5242 Newmiller Helen Mrs
5245 Paun Georgia K
5246 Rupp Peter C
5249 Lane Arth C
5250 Jackson Fletcher B
5253 Henniger Harold F
5254 Forwe Eliz C
5257 Hunt Jack C
5260 Fleener Homer A
5261 Sullivan John T
5264 Hoff Herbert C
Hawthorne la intersects

5301 McDuff Paul J
5302 Lawson Richd H
5305 Troxell John M
5306 Preston Edw T
5309 Lunnley Elmer A
5310 Harritt Frank M
5314 Wood Percy A
5315 Weidner Jos P
5347 McGowan Alva C
5348 Houglund Howard C
5350 Hildebrand Wm L
5351 Engler Lorin S
Ellenberger pky (E Dr) intersects
Ellenberger pky (W Dr) intersects

5415 Lomatch Carl R
5421 Buses Harry F
Whittier pl intersects
5451 Hamilton Renzae M
Rutter intersects
6020 Coutz Wm T
6026 Merritt Russell R
6030 Clemans J Bernard
6044 Bilger Alonzo E
6050 Horn Walter T
6056 Boucher Geo P
6060 Collier Harrison C
6070 Spurlock Wm R
6074 Meininger Julius C
6080 Johnston Wm C
6102 Halsup Tillie Mrs
6108 Tanner Herman F
6114 Bernaree Bay C
6120 Burck Geo H
6126 Ghene Perry C
6132 Fehrenbach Louis M
6138 Homeler Fred C
6140 Pletcher Harvey F
6150 Wuelfling Fred C
6160 Koesters Albert L

NINTH W—From 900 N Meridian west to Pasa, thence northwest to Tenth
Pierson intersects
22 Russell Alberta Mrs
25-27 Duco Co paints
Fulmer Arth whol paints
29 Carter Irene furn rms
33 Moore Louise Mrs
36 Vacant
38 Smith Obed W clo clpr
Hinois intersects
136 Johnson Elsie Mrs
138 Owens Mabel Mrs
140 Knarr Floyd C
142 Rice Edgar H
144 Freeman John W
146 Anderson Betty Mrs
147-49 Carleton Apartments
bsmt Lively Lee custdn
Apartments:
1 Dugan Victor
2 Bruce Mildred Mrs

3 Schopmeyer Letha nurse
Stevenson Laura nurse
Bohand Saml
4 Adams Barney A
5 Armstrong Leonard
6 Foster Andrew S
6 Ball Norman
Huff Lowell E
7 Scallan Walter E
Springman Leo H
8 Wowell Minnie P Mrs
9 Ramsay Ella Mrs
10 Wallace Betty J
11 Jenkins Daisy D
12 Soroko John P
Street continued
148 Armstrong Cordelia Mrs
150 Monroe Marvin
Muskingum intersects
151 Ellison Harold
152 Conrad Elena Mrs
153 Scott Aaron A
154 Leach Edna
155 Andrew Lillian A Mrs
156 Anderson John G
157 Nicholson Grover
160 Jones Laura Mrs
162 Kempler Leona Mrs
164 Hopkins Edgar N
166 Masten Printing Co (stge)
168-178 Amalgamated Auditorium Building
Amalgamated Clothing Workers of America
Amalgamated Auditorium Co
170 Masten Printing Co
Capitol av intersects

211 Gleeves Saml
215 Hensley Archie
217 Warfield John
219 Lewis Houston
221 Coleman Lucy L Mrs
223 Dixon Elmer
225 Jones Laura B
226 Cole Louise Mrs
230 Hargrove Lelia A Mrs
233 Bowens Lawrence
234 Butler Laura Mrs
Senate av intersects
CCO&StLRy crosses
330 Citizens Gas & Coke Utility Co (br)
335 Chevrolet Motor Div of GMC
General Motors Parts Div of GMC
The Canal crosses
Missouri intersects
401 Curry Whitney P
402-12 Krauss Chas & Sons well drillers
403 Walker R J
405 Shepsmider Lena G
407 Catron Jacob
409 Smith Cecil
409 1/2 Tolliver Rose Mrs
411 Lowe Allen
411 1/2 Haynes Saml
413 Edwards Eva C
413 1/2 Banks Kath Mrs
415 Brano Wm
415 1/2 Goodwin Jessie Mrs
Fayette intersects
422 Indpls St Ry Co (shops)
West intersects
501 White Jesse L
511 Calamese Harry
513 Green Townsend
California intersects
611 Roundtree Percy
612 Alexander Andrew
614 Ray Thelma
615 Canady Jesse
617 Haggard Sarah T
Camp intersects
702-06 Second Christian Church
703 Vacant
705 Vacant
713 Cowherd Thos
714 Chumley Chas
716 Neely Edw
718 Robinson Frank J
Paca intersects

801 Miller Richd J
805 Cantrell Jas T
807 Hughes Wm
809 Moore Chas C
810 Church of the Living God
810 1/2 Hines Wm jr
815 DuPee J Edmond C
817 Thomas Julius
817 1/2 Floyd Ollie
819 Vance Oather
819 1/2 Cook Leroy
821 Whitlow Norman C trucking
824 Graham Beatrice Mrs
825 Green Harry
826 Alexander Jas
829 Rhim Mabel Mrs
830 Mt Horeb Baptist Church
833 Irby Edw T
833 1/2 Basley Pearl Mrs
835 Hawkins Elsie M Mrs
835 1/2 Adams Saml C

836 Redd Georgia I
Blake intersects
843 Manning Luke
844 Collins John Rev
845 Rollins Louise Mrs
846 Palmer Saml H
848 Fields Lawrence
Huffman Floyd
849 Lester Jos
850 Adams Jas F
852 Collins David
852 1/2 Spurling Chas jr
854 Whitlock Jas
854 1/2 Arnold Jesse
855 Wendenhall Apartments
Apartments:
1 Staples Chas
2 Scott Alex
3 Davis Sadie Mrs
4 Crawford Mabel Mrs
5 Killebrew Stella Mrs
6 Washington G Wm
7 Woolens Naomi Mrs
8 Scott John J
9 Piper Ella Mrs
Street continued
856 Wamberly Tyler
858 Brown Chas W
861 Haines Mildred Mrs
863 Carpenter Ulus
864 Diamond Tell
865 Russell Marcus P
866 Summers Daisy Mis
869 Pope J Thos paperhgr
870 Alexander Lilly B Mrs
871 Palmer Wm A
873 Steele Ida Mrs
877 Fossett Willa M Mrs
879 Ballard Theo
881 Mitchell Cecile
883 Binkley Mary Mrs
885 Poole Edw E
887 Traylor Flora Mrs
889 Hooe Georgia Mrs
891 Ewing Wm
(Not open to Concord)
Concord intersects

3113 Hughes Harold L
3114 Zora John L auto repr
3115 Tolbert Gop W
3117 Chambers Virgil W
3118 Winters Jesse L
3119 Vacant
3122 Nicholson Ben
3124 Dickerson John C
3126 Green Brady Mrs
3128 Ballard Thos H
3130 Asher David W
3132 Moore John D
3134 Butterfield Albert A
Goodlet av intersects
3216 Neely Geo R
3224 DeVatz John C
3224 Schlenker Fred J
3228 Altum Raymond R
3232 Walkerson Carl E
Centennial intersects
3316 Foreman Victor L
3318 Dixon Donald F
3320 Pickens Roy B
3320 Dixon Raymond C
3324 Staganaban Anthony C
3325 Moore Walter W
3326 Green Geo N
3328 Green Clara E Mrs
3332 Hanlon Park G
3334 Noll Wm H
3336 Green Robt C
3337 Linder Leroy C
3338 Dawson Morris D
3339 Oliver Rex
3340 Vacant
3342 Matlock Clarence E
3343 Jenkins Thos C
3347 Moore Thos W
3349 Faure Marius J
Moreland av intersects

NINTH AV N (Beech Grove)—
51 Paugh Harold J
52 Egbert Thos R
56 Lancaster Acy E
57 Stewart Roland L
59 Nemoth John
60 Smith Chester
64 Long Fred E
67 Baird Harold E
68 Vansackle Clifford
70 Holstein John R
72 Open Geo E
74 Williams Wilma K Mrs
76 Hamilton Bert A
80 Lockman Lewis G
84 Brinkman Henry F
88 Eason Richd E
89 Hoprich Mathias
90 Vacant
91 Moats Harold C
Albany intersects
Buffalo intersects

237 Clark Danl C
247 Watson Alvin C
248 Dillon Ethel Mrs

NE

TEL. MARKET 6537

NON-ASSESSABLE

TOWER

SHERMAN DR N 1945

SHERMAN DRIVE N—Contd

- 315A Hamner Ina G Mrs
- 318A Williams Blanche
- 319A Jackson I Lee
- 320A Scott John
- 323A Cook Walter J
- 323A Schofner Daisy C Mrs
- 327A Markle Herschel G
- 329A Eddy Fred I
- 331A Nicoll Chas B
- 335A Hunt Walter T
- 339A Pumper Co No 12
- nw cor Hartman Minnie School No 78
- Vermont intersects
- 415A Kohlstaedt Wm H
- 418 Cester Robt
- 419A Lamb Hansel C
- 422A Harbison Merrill C
- 424A Hawk Jas
- 427 Micklely Sarah C Mrs
- 428A Ealand Chas E
- 431A Stauch Ralph J
- 432A Duran Thos F
- 433A Cuppy Wm C
- 435A Meyer Clara L Mrs
- Robson intersects
- 436A Tyler Otis L
- 439 Hangzi Ernest
- 440 Pete Roy
- 442A Sewell Jos A
- 443 Waldner Paul
- 444A Casserly Mary A Mrs
- 445A Martin Claude T
- 446 Mershon Lee
- 447A Owens Hubert W
- 448A Rusch Dorothy C Mrs
- 450A Lingle R Frank
- 452 Burworth Emcl
- 454A Deputy Farris M
- Michigan intersects
- 506A Grau Caroline L Mrs
- 516A Williams Chas A moving
- 517A Newton Ralph J
- 519A Riebeling Jos
- 520 Puckett Curtis
- 521 Rainey Frank H
- 522A Lewis Allen
- 526A Ragsdale Jas H
- 531 Moon Ralph E
- 535A Tally Marshall H
- North intersects
- 602A Leucht Fred R
- 605A Thompson Nathan E
- 607A Burrell Jas F
- 608 Williams Reed T
- 609A Olson Jas H
- 610A Roth Hilbert E
- 611 Winchester Chas E
- 614A Cope Finley M
- 615A Kays Lawrence L
- 617 Marsh Walter
- 619A Rodger Alex
- 620A Hendress Wm N
- 622A Fitzgerald Maurice J
- 645 Cox Shelby E
- Walnut intersects
- 702A Cassell John M
- 703A Blakeman Elston F
- 705 Nally Louis T
- 706A Johnson Edw E
- 709A Plummer Kenneth
- 710A Heitkam Harry E
- 711A Phegley John
- 714A Ehleis Paul J
- 715A Potter Ralph
- 718A Lewis Graydon A
- 719A Off Edw C
- 721 Kibbe E F
- 723A Hall Clara Mrs
- 724A Matthews Wilbur J putr
- 725 Pallow Wm G
- 727 Vacant
- 728 Woolman Harold S
- 729A Brady Kenneth
- 732A Plueger Wm L
- 733A Schaefer Wm F lawyer
- 736 Dougherty Russell G
- 737A Weimann Jos J
- St Clair intersects
- 801A Holstein Curt W
- 802A Lee Florence L Mrs
- 803A Burgess Harry J
- 804 Miller Wilbert F
- 810A Gator Clyde E
- 810A Gout Howard J
- 811A Pitcher Edw B
- 814A Riffey Wm A
- 815A Lucas T Gerald
- 816 Hedges Everett D
- 819 Heckman Carl W
- 820 Vacant
- 823A Meredith Raymond
- 824A Levine Roland A
- 825A Saitlhamer Kenneth
- 827A Ashby Paul P
- 828A Thompson John H
- 829A Knarr Clyde C
- 832A Ream Andrew J
- 833 Written Geo R
- 836A Adams Chas E
- 837A Scott Jess
- 840A Miner Laura A Mrs

- 841A Hebenstreit Clem J
- 844A Renforth Harold J shtmtlwr
- 845A Scoggins Warren G
- 848A Winko Wendel
- 849A Rudy A B
- 854A Wanta Chas R
- 856A Wichter Chas
- 858 White Walter C
- Ninth intersects
- 901A Webber Harry E
- 903A Lambert Nellie D
- 904 Luke Harry O
- 906A Casady Fuel & Supply Co
- 907A Barker Dell E
- 909A Emery Bruce E
- 911A Costello John R
- 913 Day Walter D
- 915 Boysen Gustave W
- 917 Roberson Jas R
- 919A Stevens Chas A
- 923A Smith Geo W
- 927 Vacant
- 929A Robertson Wm C
- 931A Alvey Norwin C
- 935 Frey Eli J
- 939 Crossland Frank E
- 941A Weaver Aug C paperingr
- 943A Fort Jessie A Mrs
- 949 Jerrell Harold J
- 950A Ready Mixed Concrete Corp
- East Plant
- 951A Worland Geo
- 953 Hutchens Verl O putr
- 955 Wilkinson Marion E
- 959 Thomas Raymond M
- Tenth intersects
- 1201 Capitol Dairies Inc (stables)
- 1213A Boidens Capitol Dairies
- 1230 Altenbach Edw E tavern
- Thirteenth intersects
- 1410 Morgan Leroy
- 1429A Hendley Berlin H
- 1502 Miller Vern F
- 1506 Wilson S Adrian interior dec
- 1510 Wilson Andrew S
- 1524A Guillaume Walter P
- 1526 Arnett Robt W
- 1528 Price Wm E
- 1532A Ford Ora E int dec
- 1536A Nelson Wm B garage
- 1600A Madden John J Mfg Co furn mfrs
- Sixteenth intersects
- 1701 Richardson A J auto rapr
- Twenty-first intersects
- 2154 York Transfer & Storage Co
- 2158A Standard Enamel & Paint Corp
- 2182A Branham Earl E
- 2186 Vacant
- Twenty-second intersects
- 2202 Vacant
- 2206 Patton Edw E
- 2210 Grisby Harry F
- 2214A Gubbs Noble P
- 2222A Rainey Foster W
- 2226 Robinson Earl
- 2230 Bychison Nelle M Mrs
- 2234A Brummett Geo W
- 2238A Pant Wm H
- 2300A Interstate Lumber Co
- 2302 Henry Mahlon D
- 2304A Randall Roy B
- 2306A Graves Harry E
- 2308 Durbin Walter H
- 2314A Musgrave Richd W
- 2318 Indpls Power & Light Co (sub sta)
- Massachusetts av intersects
- CCC&StLRy crosses
- 2352A Baucom Chas C
- 2356 Campbell Jos F
- 2360 Dimitroff Louis
- 2401A Marshall Bros Coal Co
- 2402A McArthur Edw H
- 2406 Stogueniller Icie Mrs
- 2410A Shockey Chas B
- 2414 Branham Tandy
- 2416 Harvey Harold M
- 2418A Barnes Hobart
- 2422 Duckworth Joetta Mrs
- 2426 Prazer Floyd F
- 2430A Tacon Leonard P
- 2431 Mansfield Perry A
- 2437 Vacant
- 2438A Jefferson Ford W
- Twenty-fifth intersects
- 2501-40A New York Central System
- (shops)
- 2502-04 Vacant
- 2510A Durbin Aubrey P
- 2514 Anderson Clarence S
- 2518A Luckey Geo A
- 2522 Bowman Albert P
- 2530 Swisher Ida L Mrs
- 2534 Hill Jas T
- Twenty-sixth intersects
- 2602A Humble Raymond S
- 2606A Smith Walter M
- 2610 Woods Cecil F
- 2614A Woods Clyde C
- 2623 Staley John T auto parts
- 2626A Willis Marvin L
- 2630 Cono Leslie
- Twenty-seventh intersects

- 2704A Birkmann Fredk H
- 2710A Thomas Martin L
- 2715A Bowman Robt F
- 2725 Allen Cecil S
- 2728 Uncle Tom's Gospel Garden
- 2729 Faulkner Chas T
- 2730 Curtis Kirk W
- 2732 Vacant
- 2734 Kamille Oscar J
- 2736 Keith Fred J
- 2737A Sluder Harold R
- 2743A Rodgers Geo A
- 2744 Baird Eliz L Mrs
- 2745 Vacant
- 2746A Meulen G Myran
- 2748 Cloat Lewis
- 2749 St George Syrian Orthodox Ch
- 2750 Murphy John W
- 2752 Myers Virgil L
- 2754A Wert Marvin G
- 2756 Durnil Jas A
- 2760A Moore LeRoy
- Twenty-eighth intersects
- 2801-03A Hughes Thos N gro and hdw
- 2802 Keeton Jas B
- 2804 Vacant
- 2808 Denton Wm
- 2809 Grigsby Harry F barber
- 2809 1/2 Vacant
- 2810 Vacant
- 2811 Stroud Russell L
- 2813A Hughes Thos N
- 2815 Fraundorfer Chas S
- 2827 Heil Albert
- 2830A Brummett David E
- 2831A Fianagan Geo C
- 2834 Brummett Edw
- 2835 Van Vorner Rollin
- 2845A Snacks Leslie
- 2846 Besch Geo H
- 2849A Crane Arth B
- 2856A Snacks Robt E
- 2857A Hornbrook Herschel
- 2864A Wright Walter W
- 2865A Robeson John
- 2868A Dungan Jas W
- 2870A Abel John
- 2871A Lang Gustave E
- Twenty-ninth intersects
- 2900A Larimore Otto P
- 2901 Williams Edith Mrs
- 2902A Louden Geo L
- 2905A Caumony Ozo E
- 2907 Rose Orilla A
- 2911A Blume Frank E
- 2914 Golder Ruth H Mrs
- 2915 Pileher Louesia C Mrs
- 2917A Childers Lora E
- 2919A Crowley Wm Q
- 2921 Jackson Lon W
- 2922 Mesalam Eliz
- 2923A Bills Edw N
- 2926 Lovell Rufus M
- 2930 Hayden Eug
- 2934 White Ernest E
- 2939A Fox Jas A
- 2940A Boocika Bessie Mrs
- 2941A Heuler Edw V
- 2942 Kroger (Ho & Baking Co (br)
- 2954 Ishler Ansel I
- 2956 Strotman Frank W
- 2956 1/2 A Parrett Mary F
- 2961A Harp Raymond A
- 2965A Ozman Wm W gro
- 2966 Vacant
- 2969A True Oliver O meats
- 2970 Fox Jas A barber and beauty shop
- 2972A Teeter's Pharmacy
- 30th intersects
- 3001 Davis Cleaners (br)
- 3002 Bills J E fruit
- 3004 Dickey Jos W
- 3006 Gerards Bertrand H
- 3030 Lisle Athol R
- ABrightwood Cleaners
- 3040A McDaniel Levi
- 3050 Ford Earl O
- 3054A Staley John W
- 3058A Toumey Leonard
- 31st intersects
- 3102A Farmer Jas O
- 3105A Durham Roy S
- 3106A St George Riehd A
- 3110A Floyd Arth E
- 3113 Davison Jas C
- 3117A DeHart Harold E
- 3119A Hupp Wm N jr
- 3123A Alfrey Russell H
- 3125 Amefield Fred C
- 3127A Reynolds Jennie Mrs
- 3129A Fluffydown Hatchery
- APollitt Chester L
- 3132A Weisenberger Len S
- 3137A Frost Harold E
- 3202A Whittlesey Rollo N
- 3203A Brickley John G
- 3206A Suffridge Claude B
- 3211A Marks Mary Mrs
- 3228A Massena Leonard P
- 3273A Banks Wm W
- 3275A Denk Albert L admr
- 3304A Farrow Leo F

I C AVDES & CO

KEALING AVE N 1940

KANSAS—Contd

- 230 Lindstaedt Bertha Mrs
- 232 Swartz Maurice K
- 233A Dean Geo B
- 234 Thompson Bertha A Mrs
- 237 White Fred C
- 238 VanTresco Harold E
- 239 White Fred C Jr
- 241 Dilk Shirley L Mrs
- 242 Marine Wm B
- 243 Vacant
- 244 Weber Howard J
- 246 Musser Saml

Senate av intersects

- 317A Hunter Corrugated Box Co Inc
- 339A Harrison Ediz J Mrs
- 343 Richardson Wm Mck

West intersects

KAPPES — From 1901 Oliver av south

- 728 Powers Silby A Mrs
- McCarty intersects
- Ray intersects
- Standard av intersects
- Wilkins intersects

- 1101 Morgan Edw S
- 1103 Goldsby Clarence S
- 1105 Blackwell Thos F
- 1107 Totton John M
- 1108 White Vatchell O
- 1133 Smith Berett B
- 1135 Russel Raymond
- West View dr intersects
- Morris intersects
- 1206 Lille Elvin H
- 1207 Jones Geo T
- 1208 Johantgen Fred L
- 1209 Vacant
- 1221 Brady W Frank
- 1227 Vacant
- 1231 Neal Henrietta Mrs
- 1234 Leble Herman C
- 1236 Strausinger Henry C
- 1240 Franklin Alf L
- 1244 Parkinson Fletcher
- Peak Harry H
- 1248 Charles Carl W
- 1249 Williams Ernest R
- 1256 Middaugh Walter H
- Lambert intersects

- 1806 Miller JB Lynn
- 1810 McElroy Frank S
- 1813 Hayes Wilfred J Mrs
- 1814 Orchard Ray B
- 1815 Marsh Herbert H
- 1816 McConnell Forest R
- 1817 VanBlaricum Geo
- 1818 Miller Schuyler T
- 1819 Shadoan Schuyler
- 1821 Hasselberg Jos D
- 1822 Sommerville J Raymond
- 1823 Evans Archel A
- 1825 Wantland Calvin W
- 1826 Weaver Henry
- 1827 Hunt Virgil S
- 1827 Jones Robt C
- 1830 Obergfell Fred K
- 1831 Hutton Harry R
- 1833 Dwinell Wm A
- 1834 Collins Arth
- 1837 Green Clark H
- McKinney Ione Mrs
- 1838 Lynch Thos J
- 1841 Armstrong Cecil C
- 1842 Vacant
- 1843 Lasley Lester R
- 1846 Lily Simson W
- 1846 Williamson Minnie Mrs
- 1849 Hofmann John F
- 1850 Hold Harold B
- 1854 Haskett Harold E
- 1857 Nichols Harry A
- 1858 Fox A Bert
- Atwell Lloyd
- 1864 Quillman Clem J
- Howard intersects

- 1407 Vacant
- 1407A Stephens Albert
- 1412 Barber Geo
- 1413 Hayward Leo G
- 1414 Green Chas
- 1417 Waters John H
- 1418 Ward Eliza Mrs
- 1421 Mitchell Isaac H
- 1425 Norris Oscar O
- 1428 Martin Jas
- 1429 Holliday Mozell
- 1430 Kelley Bruce
- 1432 Golder Earl
- 1433 Shively Wm R
- 1436 Whiteside Ediz Mrs
- 1437 Jackson Wm
- 1440 Potter Patk
- 1441 Miller Arth H
- 1443 Williams Saml
- 1444 Shively A Hattie Mrs
- 1445 Ward Jos T
- 1446 Martin Wm D
- 1447 Crawford Edna Mrs
- 1448 Martin Raymond T
- 1449 Childs Mary Mrs
- 1451 Beal Annie Mrs
- 1452 Woodledge Arvin A
- 1456 Bell John F
- 1459 First Baptist Church
- Miller intersects

- 1501 Taylor Saml Sch No 83
- 1510 Buntin Kenneth J
- 1513 Stennette Floyd W
- 1514 Poe Ambrose
- 1515 Haley Jos W
- 1518 Ray Ernest M
- 1519 Worley Jas V trucking
- 1520 Faulk Geo R
- 1521 Wheeler Cleo E
- 1524 Caplinger Verne E
- 1525 Lewis Jas W
- 1526 Bryant John F
- 1528 Allison Russell W
- 1529 Powell Jos
- 1530 Moore Johnnie M Mrs
- 1531 Gilvin Wm G
- 1533 Hill Ernest L
- 1535 Stewart Claude
- 1537 Knight Homer D
- 1539 Cashman Wm L
- 1540 Blaco Wm A
- 1542 Sndman Marie J Mrs nurse
- 1544 Mitchell Clyde F
- 1546 Cloud Richd H
- 1549 Baker Paul E

KARCHER—From 1620 S Meridian east to Union

- 14 Rieater Louis R
- 15 Priller Albert W
- 17 Kirkpatrick Elmer
- 18 Danacker Cath
- 19 Quinlan Ralph S
- 21 Bessenbach Kath Mrs
- 23 Kettrop Pauline Mrs
- 25 Kincaid Geo W
- 26 Smith Jose E Mrs
- 26 Tansel Emma Mrs
- 27 Price Frank M
- 29 Anderson Howard H
- 30 Underwood Madison
- 31 Brown Nora Mrs
- 33 Paul Frank
- 34 Priller Albert J
- 35 Voyles Chas M
- 37 Dorsey Walter H

Union intersects

KARSTADT DR—From Sunset av northeast to Fifty-fourth

KATRINE AV — From 4800 E Thirty-eighth north to Forty-first

(Outside canvass limits)

KEALING AV N — From 3700 E Washington north

- 3 King Harry N
- 7 Scott Wm I
- 19 Young Robt C
- 20 Lindamood Earl E
- 22 Pollock Chas F
- 23 Gentry Blanchford W
- 24 Miller Parrie A
- 27 Bruning Henry F
- 29 Litzell Geo W
- 30 Allen Ethel
- 33 Corum Wm C
- 34 Stoy Danl B
- 35 Conn Claude C
- 35 1/2 Rinker Adda M Mrs
- 38 Shevlin Jas J
- 39 Lupton Clifford E
- 39 1/2 Lough Howard R
- 41 Thomson Claude L
- 42 Stuart Anna M Mrs
- 46 Correll Otto W
- 47 Weil Benl H
- 50 Harmening Wm
- 51 Stimpson Karl L
- 54 Doyle Edw D
- 55 Swoverland Ralph N
- Swoverland Florence G nurse
- 57 Bolt Wm G
- 58 Brown Anna A Mrs
- 59 Frisbie Albert D
- 61 Montgomery Clyde L

Market intersects

- 101A Rude Warren
- 102 Jones Edgar L
- 105 Hutson Chas E
- 106 Yager Jas J
- 107 Patterson Irwin B
- 110 McLean Leslie E
- 111 Mertz Edw L
- 114 Jackson Carl E
- 115 Ferguson Horace S gro
- 117 Ferguson Horace S
- 118A Funtke Anthony L
- 122A Evrert Geo W
- 122A Krause Harry E
- 130 Moshaurose Thos
- 134 Entwistle Bayard F
- 138 Welsh Edw C

New York intersects

- 310 Williams Elbert C
- 311 Ham Jos A
- 316 Walker Wm W
- 318 Ingram Jesse D
- 321 Shamp Courtland R
- 321 Vacant
- 323 Wertz C Kenneth
- 325 Ferguson John H
- 327 Akers Virgil V
- Vermont intersects

- 402A Warren Robt F
- 404A Kenocke Howard B
- 406 Lamman Merle A
- 408A Lamman Wayne C
- 410 Livengood Virgil D
- 412 Small Carl V
- 414 Schorling Cora A Mrs
- Collicott Nora nurse
- 416A Matillo Harry E
- 418A Stallings Jas E
- 419 Lady Edw L
- 420 Berger Wm P
- 421 Anderson Arth H
- 424 Kippen Edmund F
- 428 Cook Paul M

Robson intersects

- 432 Rowland Arch
- 443 Briggs Earl R
- 444 Richardson Earl P
- 448 Miller Conway J
- 448A Turner Elmer A
- 450A Hess Rosa Mrs
- 452A Wade Henry H
- 460 Sacks Leroy F

Michigan intersects

- 503 Kelso Harry O
- 505 Abbott Burr Z gro
- 507 Hudson Chester
- 511 Vacant

North intersects

- 612 Coulter John W
- Walnut intersects
- Ninth intersects

- 911A Crescent Excelsior Maehy Co
- Excelsior Industries Inc machs
- A B & H Specialty Co tool mfrs
- 918 Gillespie John
- 920 Vacant
- 925A Smetton Harry S
- 926 Christie Jos W
- 928 Bowers Chas
- 929 Butcher Arth E
- 931 Vacant
- 933 Hauntz Leo A
- 935A Wallace Hastings G
- 936 Miles Blsle M Mrs
- 937 Schlosser Melvin L
- 938A Gaskins Annie L Mrs
- 939 Vespo Jeremiah
- 940A Dwyer Herbert L Mrs
- 941A Kercheval Kenneth K
- 943 Zeh Chas W C contr
- 946 Carr Rufus R
- 947 Grimes Floyd S
- 948 Zengel Alys D
- 951 Crowder Marion H
- 952 Davis Jas
- 956 Graham Oral S
- 956 Crowder Guy M
- 959 King Lloyd E
- 960 Vaughn Howard V
- 965A Dwyer Wm H

Tenth intersects

- 1015 Parrish Robt
- 1016 Hartman Howard
- 1017 Wolf Geo J
- 1019A Oberlies Harry W
- Ace Weather Strip & Screen Co
- 1020 Cavalier Henry C
- 1023 Lucht Wm D
- 1024 Lucht Chas J
- 1027A Suesz Leo C
- 1028A Scanlon John F
- 1032A Temple Conrad C
- 1036A Hartsock Robt M

Eleventh intersects

- 1101A Croke Ralph B
- 1102A Widloff Bridget Mrs
- 1106A Cole Harry
- 1108A Mason Chas H
- 1109 Cook John W
- 1110A Stewart John M
- 1114 Vacant
- 1115A Brandt Willard A
- 1118A Hattery Alden B
- 1119A Kraus John C
- 1121A Kennedy Lella M Mrs
- 1122 Taylor Theo F
- 1125A Robinson Clyde R
- 1128A McGuire Wm P
- 1129 Keller Ralph H
- 1130A Gronater Fred W
- 1133A Baxter J Walter
- 1134A Shirley Wm R
- 1201A Dismare Blanche H Mrs
- 1202A Canine Cecil C
- 1206A Gordon L Earl
- 1207A Hammond Olen A
- 1209A Roach W Tohe
- 1210A Chitwood Lloyd C
- 1214 Burk Henry J
- 1215 Schrimk Harold C
- 1217A Gill John G
- 1218A Schatz John H
- 1221A Becker Harry E
- 1222 Saylor Orman E
- 1225A Nicholas Edwin L
- 1226A Vlassesu Lenore Mrs
- 1229 Kleinman Harry U
- 1230A Cunningham Lester A

Thirteenth intersects

- 1308A Huey Clyde S
- 1308A Covert Harry E
- 1307 Ramsdell Malcolm E
- 1310A Marcum Jas H
- 1311A Teegarden Jos R

ANNED & DIPLANAN



Riley 6571

MODERNIZATION LOANS

**NINTH E—Contd**  
 3317 Skaats Edith M Mrs @ mus  
 tchr  
**Tuxedo intersects**  
 3410 AKivett Homer L  
 3412 Yount Raymond L @  
 3415 Waddell Clarence  
 3417 Faiss Wm  
 3419 Gasaway Thos A  
 3420 Borgstede Elmer F @  
 3421 Garrison Leroy P  
 3423 Vacant  
**Olney intersects**  
 3518 Moore Wm E  
 3522 Young Orville R  
**Ewing intersects**  
**Kearling intersects**  
 3724 Finkbiner Geo D contr  
 3730 Vacant  
**Balt RR crosses**  
**Sherman dr intersects**  
 3810 Ainsley Geo S  
 3811 Wikerson Robt L  
 3816 Bush John A  
 3925 Shorter Jas A @  
 5115 Miller Arth B @  
 5127 Heitz Paul A @  
 5131 Fansler Jos L @  
 5201 Reaker Harry F  
 5205 Snead Melvin D @  
 5209 Porter Leo T @  
 5215 Altendorf Leo @  
 5217 Morrow Milford E @  
 5218 Vacant  
 5231 Schwartz G Dean @  
 5232 Lewis Howard K @  
 5235 Banks Ray C @  
 5236 Hamner Raymond D @  
 5239 McGruder Margt Mrs @  
 5230 Reuther Ralph G @  
 5236 Jackson Fletcher B @  
 5237 Vacant  
 5241 Vacant  
 5245 Vacant  
 5247 Watson Robt A @  
 5349 Vacant  
 5350 Hildebrand Wm L @  
 5353 Vacant  
 5357 Vacant  
 5361 Vacant  
 5415 Alomatch Carl R  
 5421 Abuses Harry F  
**N Ritter av intersects**  
 5525 Kennelly John W @  
 6020 Goutz Vm T @  
 Arkansas Edwin T  
 6030 Clemans Jos B @  
 6044 Billiger Alonzo E @  
 6056 Boucher Geo P @  
 6060 Collier Harrison C @  
 6070 Spurlock Wm R @  
 6074 Melninger Julius @  
 6080 Johnston Wm @  
 6102 Halslup Oscar B @  
 6108 Hanner Herman F @  
 6114 Demaree Ray C @  
 6120 Burck Geo H  
 6132 Peironbach Louis M @  
 6134 Homster Fred @ L @  
 6140 Blackburn Geo L @  
 6150 Wuelfing Fred @  
 6160 Koesters Albert L @

**NINTH W—From 800 N Meridian west to Paca thence northwest to Tenth**  
 18 Vacant  
 19 Vacant  
 20 Vacant  
**Pierson intersects**  
 29 Russell Alberta Mrs  
 25-27 Duco Co paints  
 29 Vernon Apts  
**Apartments:**  
 1 Carter Irene  
**Street continued**  
 33 Moore Louiso Mrs  
 36 Electrical Refrigeration Service Co Inc  
 38 Vacant  
**Illinois intersects**  
 134 Clinton Eva Mrs  
 136 Johnson Elsie Mrs  
 138 Duncan Saml  
 140 Howson Glenn W  
 144 McClain Ivary F  
 rear Rice Blgar H  
 146 Clinger Oscar  
 147-49 Carleton Apts  
 bsmt West Saml custodian  
**Apartments:**  
 1 Stevenson Laura L nurse  
 2 Schopmyer Lethia nurse  
 3 Feiler Mildred Mrs  
 3 Borshoff Geo C  
 4 Fletcher Wm M  
 5 Jones Laura  
 6 Leach Ella  
 7 Springsman Les H  
 8 Hangers Ethel Mrs  
 9 Ramsay Ella Mrs  
 10 Franklin A Lyle

11 Conner Robt T  
 12 Kincaid Orville J  
**Street continued**  
 148 Johnson Lyda Mrs  
 Armstrong Cardelia J Mrs  
 150 Vacant  
**Muskingum intersects**  
 151 A Whetsol Emma L @  
 152 Leadbetter Wm F  
 153 Scott Anston A  
 154 Vernon Geo  
 155 Andrew Lillian A Mrs  
 156 Vacant  
 157 Shulse Mattie Mrs  
 158 Whitney Jas E  
 Lynn Florence  
 162 Marendt Wm  
 164 Vacant  
 166 Masten Printing Co (stge)  
 168-78 Amalgamated Auditorium Bldg  
 Amalgamated Clothing Workers of America  
 Amalgamated Auditorium Co  
 168 Steel Workers Organizing Committee  
 Congress of Industrial Workers  
 Packinghouse Workers Organizing Committee  
 170 Masten Printing Co  
**Capitol av intersects**  
 211 Gleaves Saml  
 215 Merritt Harrietta Mrs  
 217 Wardfield John  
 219 Alexander J Edw  
 221 Coleman Lucy M Mrs  
 223 Smith Roxie Mrs  
 225 Jones Laura Mrs  
 226 McHenry Mabel Mrs  
 230 Payne Lella Mrs  
 233 Bowen Lawrence J  
 234 Butler Laura Mrs  
**Senate av intersects**  
**CCC & STL Ry crosses**  
 330 Citizens Gas & Coke Utility Co (br)  
 335 Chevrolet Motor Div  
 General Motors Parts Div  
 General Motors Sales Corp  
**The Canal crosses**  
**Missouri intersects**  
 401 Curry Whitney P  
 402-12 Krauss Chas & Sons well  
 Grillers  
 403 Walden Harry  
 405 Gross Mary  
 407 Catron Jacob  
 409 Anderson Adair Mrs  
 409 1/2 Strickler Frankie Mrs  
 411 Lowe Allen  
 411 1/2 Haynes Saml  
 413 Chenault Eva Mrs  
 413 1/2 Floyd Geneva Mrs  
 415 Brims Leo  
 415 1/2 Harris Emma  
**Fayette intersects**  
 422 Indiana St Ry Co (shops)  
**West intersects**  
 501 Reed John  
 502 Jenkins Saml  
 511 Calamego Harry  
 513 Green Townsend  
**California intersects**  
 611 Gentry Rebecca Mrs  
 612 Alexander Andrew  
 614 Graves Porter L  
 615 Canady Jesse S  
 617 Hazzard Sarah Mrs  
**Camp intersects**  
 702-06 Second Christian Church  
 713 Cowherd Thos  
 714 Johnson Nettie Mrs  
 716 Haley Arth  
 718 Robinson Frank J  
**Paca intersects**  
 801 Miller Richd M @  
 806 Chandler Louvenia Mrs  
 807 Coleman John  
 809 Moore Chas @  
 810 Hopkins Georgia B Mrs gro  
 810 1/2 Russell Eug  
 815 DuPee J Edmond @  
 817 Thomas Julius  
 819 1/2 Floyd Ollie  
 819 Billingsley Thos  
 819 1/2 Vacant  
 821 Whitlow Norman @ trucking  
 824 Montgomery Jas R  
 825 Settles Clarence B @  
 826 Moore Pauline W  
 829 Langford Wade  
 830 McHorob Baptist Church  
 833 Watkins Anthony  
 833 1/2 Forrest Preston L  
 835 Lyerson Fannie Mrs  
 835 1/2 Adams Saml C  
 836 Redd Geo N @  
**Blake intersects**  
 843 Thacker Bea  
 844 Banks Mary L Mrs  
 845 Rollins Robt @  
 846 Palmer Saml H  
 848 Fields Lawrence  
 Harper Robbie Mrs  
 849 Lester Jos

850 Adams Jas F  
 852 Robinson Robt L  
 852 1/2 Heater John G  
 854 Whitlock Jas  
 854 1/2 White Margt  
 855 Mondenhall Apts  
**Apartments:**  
 1 Gordon Amos  
 2 Fenick Malissa  
 3 Lewis Jas  
 4 Pego Naomi Mrs  
 5 Killobrey Stella Mrs  
 6 Hoard Miles  
 7 Porter Mary Mrs  
 8 Hobbs Clinton  
 9 Price Wm  
**Street continued**  
 856 Wilson Eula Mrs  
 858 Stone Rosetta  
 861 Haines Mildred Mrs  
 863 Cook Thos J  
 864 Meadows Maggie Mrs  
 865 Keen Julius gro  
 866 Neville Grover  
 869 Pope Thos  
 870 Alexander Lilly B Mrs @  
 871 Palmer Wm A  
 873 Houston Floyd  
 877 Fossett Willa M Mrs  
 879 Savage Lewis  
 881 Watkins Jeanette Mrs  
 883 Binkley Mary Mrs  
 885 Poole Edw  
 887 Traylor Flora Mrs  
 889 Hood Georgia Mrs  
 891 Ewing Wm  
**Concord intersects**  
 3113 Hughes Harold L @  
 3114 Zoro John L  
 3115 Vacant  
 3117 Chambers Virgil W @  
 3118 Barnett Clyde L  
 3119 Barnett Floyd J  
 3122 Fox Jesse L  
 3124 Oltean John @  
 3126 Stergar Albert  
 3128 Bullard Thos H  
 3130 Asher David W  
 3132 Green Brada Mrs  
 3134 Hart Roy  
**Goodlet av intersects**  
 3216 Myslinako Jos  
 3217 Indols News (sub sta)  
 3220 Murphy A @  
 3224 Butler Kenneth A  
 3228 Auter Clinton L  
 3232 Wilkerson Deborah Mrs  
**Centennial intersects**  
 3316 George Altus R  
 3318 Oliver Wm E  
 3319 Pickens Roy E @  
 3320 Lines Frank  
 3324 Staganda Anton @  
 3325 Moore Walter W @  
 3326 Smith Lawrence N  
 3328 Yarling Willard  
 3332 Hanlon Patk G @  
 3334 Gazeoda John  
 3335 Honestel Edgar H @  
 3336 Deak Paul  
 3337 Waddle Julian  
 3338 McRea David P  
 3339 Oliver Rex  
 3340 Hathorne Jos V @  
 3342 Matlock Clarence E @  
 3343 Jenkins Lola E Mrs  
 3347 Moore Thos W @  
 3349 Fauro Marius J @  
**NINTH AV N (Beech Grove)—**  
 51 Bothwell Edw @  
 52 Gebert Thos R @  
 53 Curry Glave G @  
 57 Stewart Roland L @  
 59 Lyons Jas S @  
 60 Timbrook Eug Rev  
 64 Long Fred E @  
 67 McDonald Carrol @  
 68 Vacant  
 70 Boyle Ira D  
 72 Orme Chas E  
 74 Willsey Clarence E  
 76 Hamilton Bart A @  
 80 Lockman Louis G @  
 84 Brinkman Henry F @  
 88 Eason Richd @  
 89 Hoprich Mathias  
**Albany intersects**  
**Buffalo intersects**  
 237 Nelson Harry J @  
 247 Edwards Wm L  
 248 Dillon Ethel Mrs  
**NINTH AV S (Beech Grove)—**  
 51 Steponavich Peter  
 52 Greenfield Jos U @  
 55 Prazee Glenn L @  
 56 Lancaster A Earl @  
 60 Hart Wm W @  
 61 LaLue John @  
 64 Johnson John T @  
 67 Scherer Clarence M  
 70 Wheat Belle Mrs @  
 71 Patton Arland

EWING ST N 1940

EVISON—(Contd)
1228 Schneider Fredk W
1225 Hoover John C
1230 Roehm Frank E
1236 Martin Alvis E
1237 Hanrahan Sophia Mrs
1238 Parrish Walter L

EWING N—From E Ninth north, east of Olney

901 Bishop Chas V
902 Marlotte Edmond R
904 Willis Fred
905 Diggs Jas H
906 Godfelter Frank B
909 Graham Robt F
910 Gilmore Lee E
911 Vacant
912 Snyder Gilbert E
914 Bea Leonard W
915 Bowman Wm C
916 Kimberlin Mabel Mrs
917 Brown Chas W
919 Ulrey Harold B
921 Storer Garwood E
924 Applegate Kenneth C
925 Ashley Jas K
927 Farmer Edw S
928 Messerly Rudolph
929 Florian Roy F
931 Beckelimer Fred L
933 Foley Elmer
934 Grueb Harry E
935 Adnarrine Floyd R
936 Mitchell Wm L
937 Wiros Leota Mrs
939 Vacant
940 Sampson Yager
942 Hanly Walter H
945 Henricks Cecil C
947 Meehan Edw H
948 Denton Walter P
949 Horne John R
950 Redmon Wm J
951 Redmon Max F
955 Cavelli Frank
956 Hicks Andrew L
959 Plaskett Saml S
980 Vacant
982 Edelman Edw
985 Swain Paul
987 Claycomb Wendell

Tenth intersects

1015 Cox Paul W printer
1018 Shumway Arth E
Art Way Cleaners
1020 Adam Herman O
1021 Quakenbush Ray
1022 Laid Joyce F
1023 Martin Orval M
1025 Braun Wm A
1026 Haworth L Gurney
1027 Yoder Clovis H
1028 Ochiltree Saml P
1031 Rinsma Jos D
1035 Fitzgerald Saml R

Eleventh intersects

1102 Crossen Clifford V
1103 Rice Lotus J
1105 Kueert Herman W
1106 Frazier Edw F
1107 Rust Thornton P
1111 Koch Walter G
1112 Coppage Monte I
1114 Bisselberg John F
1115 Stark Raymond E
1117 Reinhardt Robt T
1118 Skillman Forrest D trucker
1121 Smith R Belle Mrs
1122 Knauer Jesse
1123 Garland Homer
1125 Anderson Milo J
1126 Brongle Jacob H
1129 Huey Harry A
1132 Pierson Ralph J
1135 Hollis Helena S Mrs
1136 Sachs Wm O
1201 McLaughlin W Harry
1202 Sachs Danl W
1205 Fields Howard L
1207 Rumpel Everett K
1208 Pickett Eug M
1210 Grimas Virgil
1211 Smith Wm H
1212 Clancy Donald J
Mueller Clara Mrs nurse
1215 Smith Sue E Mrs
McFarland Chas O
1216 Quinn Bertha H Mrs
1217 Richards Arth
1218 Patterson Robt R
1219 Pearson Harry W
1221 Vacant
1223 Weinke Esther M Mrs
1224 Winchester Chas D
1225 McCartney Herbert N
1226 Tipton Ora E
1227 Hartsock Richd W
1229 Tierney Herman J
1234 Quinn Edw A gro

Thirteenth intersects

1301 Morsch F Jos
1302 Hodges Helen G Mrs
1307 White Hazel Mrs

1308 Hotz Roy J
1310 Blose Geo J
1311 Miles Willis W
1312 Finney Wm H
1314 Halloway Emma Mrs
1315 Ricketts Richd E
1316 Callier Dollie M Mrs
1320 Lowallen Gerald
1321 Anderson H Arth
1323 Bartle Melvin C
1325 Barber Erwin
1326 Cain Walter C
1329 Hammond Chas E
1330 Bremer Mary C Mrs
1331 Garland Bert
1333 Miller T Earl
1334 Stanton Walter G
1335 Day Jack M
1337 Stephenson Chas E
1338 Gistler Benj H
1341 Manford Ollie R
1342 Ochiltree Margt F Mrs
1344 Walton Raymond A
1345 Lucas Travers G
1347 Kops Herman J
1348 Osting Lymond J
1352 Thompson Garland S
1353 Payne L Emmett
1354 Kaufman John E
1355 Barker Paul G
1358 Boyd Fredk B
1359 Meadows Edw L
1361 Stout Arth H
1362 Smith Raymond R
1365 Drogue Jas A
1366 Lambirth Anna Mrs
1367 Baldwin Warren F
1369 Boaregard Fredk
1370 McComb Hugh F

Newland av intersects

1401 Smith Sylvia
1402 Myers Benj F
Myers Effie N Rev
1405 Vonspreetelsen Geo F
1407 Ponsler Clyde D
1408 Webster Jessie W
1410 Karrer Fredk W
1411 Bigelow Geo L
1414 Myers Jas C
1415 Reinice Harry E
1418 Wenning Herman
1419 Sparks Millard
1420 Reilly Robt E
1422 Keeney Viola B Mrs
1425 Pittman V Ray
1426 Hays Wilbur G
1501 Dine Anthony
1502 Bailey Howard R
1504 Richards Roy W
1505 Quinn Ernest M
1508 Walsh Chas
1509 McCollum Lola
1512 Paden Clarence F
1515 Rubush Savannah Mrs
1518 Britt Chester R
1518 Mook Mary Mrs
1519 Keough John B
1521 Wilson Hugh F
1524 Whiteside Wilbert A
1525 Utley Chas T
1526 Huber Ernest L
1530 Balay Alta A Mrs
1531 Stanbaugh Preston D
1540 Newby Wm G
1541 Jett Lydia A Mrs
Payton John A
1545 Bishop J Dwight

EWING S—From Prospect to Terrace av, 2 west of Sherman dr

1088 Vacant
1119 Rains Harvey
1143 King Maynard M
1146 Hancock Jesse O
1147 Stout Gosley E
1157 Cline Robt H
(Numbers beyond are outside canvass limits)

EXETER AV—From 3509 W Michigan north and south

403 Beasley Milton L
407 Spiehler Howard H
408 Phillips Walter R
410 Colbert Cecil L
415 Johnson Lawrence L
417 Cannavan Chas L
418 Litzelman Cletus A

Wilcox intersects

419 Beck Harold L
425 Woolley Earl C
427 Crona Willis J
438 Goodall Geo F

W Michigan intersects

502 Grubbs Odie F barber
512 Groover Mamie L Mrs
515 Curry Chas O
516 Riecknell Edwin R
519 Matthews Clarence R
520 Gorrell Earl B
528 Marriott Kenneth B
526 Wise David B
527 Yount Merrill C
530 Bell Chas J

532 Culver Earl F
536 Comingo Oscar W
541 Corman John
543 Smitha Hilda R Mrs
545 Lowden Donald A
546 Bruning Clarence L
547 Christiansen Axel
548 Semones Chas M
549 Stokes Paul
550 Edney Wm F

North intersects

601 Johnson Harold W
602 Kelley Robt E
609 Lansing Benj E
610 Johns Wainer W
611 Schroeder Edwin C
613 Simmons Robt L
614 Spear Paul M
617 Gibson Clarence H
620 VanDevander Fred M
624 Clawson Delmar
626 Beck David R
628 Johnson John H
636 Ragsdale Herschel
637 Hollowell Willard
640 Hartley Frances B Mrs
642 Cangany Danl J
643 Brown Alonzo F
645 Simmons John O
649 Marney Wm W
650 Boram Floyd R
654 Harrison Chas A

Walnut intersects

701 Lanham Claude
702 Messmer Walter H
710 White Lawrence J
711 Freeman Clyde A
715 Socurt Wm J
718 Marshall Raymond
719 Berry Edw
723 VonWiller Adolph R
726 Willis Al L
727 Hennigar Mayme Mrs

Tenth intersects

1034 Willis Raymond C

Eleventh intersects

1131 Yeager Henry C

Twelfth intersects

1185 Miesel John O

1215 Hammel Clarence O

1223 Stone Claude S photog

Sixteenth intersects

1600 Wellheimer Carl

1615 Cook Raymond M

1628 Dougherty Edw P

1631 Peregrine Mearl H

1632 Boyden Chas V

1634 Boyden Arth

1635 Lucas Layton W

1637 Exeter Avenue Baptist Church

1664 White Carl B

Seventeenth intersects

1701 Ellis Henry J

1714 Atwell Morgan G

1715 Randall Layton W

1752 Nungester Clarence H

Eighteenth intersects

1805 Tingle Omar

2055 Underwood B F

FAIRFIELD AV—From 3400 Central av northeast

550 Indianapolis Flower & Plant Co
640 Schoneker Wm O
646 Alta Dressmakers
647 Culloden Wm G phys
648 Ellar Ralph F dentist
648 Higginson Lloyd R shoe repr
649 Anderson John J plmbr
650 Reliable Cleaners
651 Hayes Verna M Mrs restr
652 La Vera Beauty and Barber Shop
654 Foote Clifford W tavern
656 St. Margaret's Hospital Guild Rental Library
Yarn Craft Shop drmkrs
658 Mason Herbert W dentist
North Side Topics newspaper
Woodard Abr S jr phys
Hudler Press printers

College av intersects

705 Tuchman Saml clo clnr

722 Apartments

(A) Horowitz Morris

(B) Long Bert

(C) Quinn Kath A

(D) Gray Jas P

Street continued

727 The Norwood

Apartments:

1 Maxam Corliss R jr

2 Boutinghouse Helen H Mrs

3 Weedon Mary H Mrs

4 Kinsey Elsa J Mrs

5 O'Hara Wm G

6 Edwards Walters H jr

7 Hall Ryan B

8 Dawson Margt M

9 Horner Adona D

Carrollton av intersects

801 Smith Brant T

806 Lucas John P

810 Asher Mary E Mrs

SHERMAN DR N 1940

wnea  
DE  
RE  
ASH. ST.  
ARS  
E  
CE  
RE  
LY  
ES  
A  
E  
E  
RT  
E  
RS  
Y  
NG  
tt's  
wned  
store

SHERMAN DRIVE N—Contd

- 714 Layman Jas
- 715 Westlake John W
- 718 Lindenman Harry W
- 719 Off Edw C
- 721 Springstun Chester nurse
- 723 Hall Klara M Mrs
- 724 Williams C Walter
- 725 Pillow Wm G
- 727 Vacant
- 728 Cummins Wm W
- 729 Christie Marshall G
- 732 Pfeuffer Wm L
- 733 Pfeuffer Wm F
- 736 Dougherty Russell G
- 737 Weimann Jos J
- 801 Holstein Curt W
- 802 Leo Rufus
- 803 Burgess Harry J
- 804 Smith Merritt
- 807 Catron Clyde E
- 810 Dodd Roy J
- 811 Wittry Leo G
- 814 Riffey Wm A
- 815 Lucas T Gerald
- 816 Beckton Harry E
- 819 Beckman Carl W
- 820 Vacant
- 823 Dine Geo
- 824 Gresham Harry A
- 825 Sellhamer Kenneth
- 827 Ashley Paul P
- 828 Thompson John H
- 829 Knarr Clyde C
- 832 Ream Andrew J
- 833 Bohart Leon T
- 836 Adams Chas E
- 837 Scott Jesse
- 840 Minor Laura Mrs
- 841 Ebenstreit Clem J
- 844 Davis Marion E
- 845 Scroggins Warren G
- 848 Horn Wm O
- 849 Coates Chas R
- 854 White Chas R
- 856 Behr Emmert F
- 858 White Walter C
- 901 Bundy Denver C
- 903 Gill Jas M
- 904 Luke Harry O
- 906 Casady Fuel & Supply Co
- 907 Barker Dell E
- 909 Reynolds Roland G
- 911 Duckworth Wm
- 913 Coleman K Woodrow
- 914 Borsen Gustave W
- 917 Forster Dan R
- 919 Vacant
- 923 Owens Hillman
- 927 Petty Jas E
- 929 Parris Worth
- 931 Vacant
- 935 Fryo Eli J
- 939 Roberson Wm C
- 940 Irvington Ice & Coal Co (br)
- 941 Allen Forest L
- 943 Shebert Leo A
- 949 Snifer Albert G
- 953 Poltz Clifford E
- 955 Willen Frank J
- 959 Allen Oscar J
- 1201 Capitol Dairies Inc (stables)
- 1213 Capitol Dairies Inc
- 1225 McCartney Herbert N
- 1239 Altenbach Edw B tavern
- 1410 Hammonds Claude C
- 1429 Kelley Frank
- 1502 Miller Vern F
- 1506 Morse Volney E
- 1510 Wilson Andrew S paperhng
- 1524 Guillaume Walter P
- 1526 Scott Norman R
- 1528 Price Wm E
- 1532 Ford Ora E paperhng
- 1536 Nelson Wm M auto repr
- 1600 Madden John J Mfg Co furn mfrs
- 1700 Allied Truck Equipment Co
- 1701 Independent Concrete Pipe Co (storage)
- 2002 Moore Hubert
- 2006 Patton Edw E
- 2210 Eichenberger Carl
- 2214 Renick Harold
- 2222 Rainey Foster W carp
- 2226 Toler Orville G
- 2230 Etchison Nellie M Mrs
- 2234 Brummett Geo W
- 2238 Faut Wm H

- 2300 Interstate Lumber Co
- 2302 Hodgson Ralph W
- 2304 Lovell Rufus M
- 2306 Smith Opal Mrs
- 2314 Runnells Lewis L
- 2318 Indpls Power & Light Co (sub sta)
- Massachusetts av intersects
- 2351 Termite Control Co (whse)
- 2352 Tansy Loyal
- 2353 Stalling Jacob H
- 2360 Demitroff Louis
- 2401 Acme-Monon Coal Co (br)
- 2402 Terrell Eva M Mrs
- 2406 Overman Paul H
- 2410 Goodin Ollie H
- 2414 Ward Pearl M Mrs
- 2416 Lowery Dudley R
- 2418 Barnes Hobart E
- 2422 Duckworth Joetta Mrs
- 2426 Love Frances E Mrs
- 2430 Tron Leonard P
- 2434 Mansfield Perry A
- 2437 Capitol Auto Sales Inc
- 2438 Jefferson Edw
- Twenty-fifth intersects
- 2501-40 New York Central System (shops)
- 2502-04 Big Four Restaurant
- 2510 Durbin Aubrey P
- 2514 Anderson Clarence S
- 2518 Luckey Geo A
- 2522 Bowman Albert P
- 2530 Swisher Ida L Mrs
- 2534 Hillt Jas T
- Twenty-sixth intersects
- 2602 Tolin Mayra L Mrs
- 2606 Hill Louise J Mrs
- 2610 Woods Clyde W
- 2614 Ashby Roscoe C
- 2623 Staley John T auto parts
- 2625 Vacant
- 2626 Narel Wm O
- 2630 Cone Leslie C
- Twenty-seventh intersects
- 2704 Brinkmann Fredk H
- 2713 Thomas Mary Mrs
- 2715 Badger Eug F
- 2725 Lauren Helen M Mrs
- 2728 Vacant
- 2729 Miller Geo A
- 2730 Vacant
- 2732 Shaw Guy G
- 2734 Sullivan Edw J
- 2736 Bates Ernest L
- 2737 Sluder Harold R
- 2743 Wright Wm F
- Price Judith K Mrs
- 2744 Beard Calvin J
- 2745 Knights of St George Club
- 2746 Moulten Gladys M Mrs
- 2748 Clout Lewis
- 2749 St George Syrian Orthodox Ch
- 2750 Bliss Paul L
- 2752 Denton Lena Mrs
- 2754 Maynard Wm M
- 2756 Massingale Jas
- 2760 Edwards Marshall C
- Twenty-eighth intersects
- 2801 Albert Geo gro
- 2802 Price Oral L filling sta
- 2803 Rath Alvin L 2d nd furn
- 2804 Myers Virgil J
- 2807 Reed Calvin J billiards
- 2809 Reasor Oscar barber
- 2809 V. Reaso Oscar
- 2810 Kentsch Otto H (whse)
- 2811 Matthews Wilmer J
- 2813 Clark Chas
- 2815 Fraundorfer Chas S
- 2827 Heil Albert
- 2830 Brummett David E
- 2831 Dayhoff Lloyd F
- 2834 Brummett David E auto repr
- 2835 Davy Thos S
- 2845 Clifton Robt P
- 2849 Beach Geo H
- 2849 Boucher Arth C
- 2856 Freeman Edwin N
- 2857 Hensley Albert L
- 2864 Wright Walter W
- 2865 Robeson John
- 2868 Freeman Wilton S
- 2870 Morgan Geo W
- 2871 Lang Gustave E
- Twenty-ninth intersects
- 2900 Larimore Otto P
- 2901 Williams Jas E
- 2902 Freeman Leroy E
- 2905 Cannony Ozer E
- 2907 Robinson Leslie P
- 2911 Blume Ernest E
- 2914 Golder Ruth H Mrs
- 2915 Pilcher Louisa O Mrs
- 2917 Childers Ora E
- 2919 Crowley Wm Q
- 2921 Jackson Lon W
- 2922 Messalam Eliz Mrs
- 2923 Edwards Raymond J
- 2926 Sathany Gabriel J Rev
- 2930 Hayden Eug
- 2934 White Earl E
- 2939 Fox Jas A
- 2940 Aldrich Clide E

- 2941 Allenkier Edw V
- 2943 Bills Edw N
- 2952 Abel Alvin
- 2954 Ishler Ansel I
- 2956 Isko Paul G phys
- 2956 1/2 Ishler Ansel I dentist
- 2961 Shepherd John N
- 2965 Ozman Wm gro
- 2966 Standard Grocery Co (br)
- 2969 True Oliver O meats
- 2970 Fox Jas A barber and beauty shop
- 2971 Stall John F gro
- 2972 Tooter's Pharmacy
- Post Office Sub Sta No 29
- Thirtieth intersects
- 3002 Henderson Leon B filling sta
- 3004 Ross Ralph L shoe repr
- 3006 Vacant
- 3030 Lagle Athol B elec clnr
- 3040 McDaniel Levi C
- 3050 Ford Earl O
- 3054 Davis Robt L
- 3058 St George Richd A
- Thirty-first intersects
- 3102 Staley John W
- 3105 Marshall Anna M Mrs
- 3110 Toivis Claude E
- 3113 Davison Jas
- 3117 Cool Paul E
- 3119 Greathouse Elmer G
- 3123 Van Winkle Meredith E
- 3125 Annafield Fred C
- 3127 Reynoldis Jennie L Mrs
- 3129 Politt Chester L poultry
- 3134 Welsensberger Leonard S
- 3134 Scheffeld Bradley
- 3136 Sufferidge Claude B
- 3137 Davis Elijah A
- 3139 Forest Manor Flower Shop
- Gamfeldt Margt G mus tchr
- 3173 Bricekey J Gerald
- 3175 Marks Mary E Mrs
- 3178 Massena Leonard J
- 3275 Denk Albert L gdnr
- 3304 Farrow Leo F
- 3307 Moore Myrtle Mrs
- Moore Hugh P
- 3308 Davis Paul B
- 3309 Johnson Clifford A
- 3313 Dugan Edw S
- 3314 Zimo Saml C
- 3320 Alexander Jos
- 3326 Leipnitz Otto W
- 3328 Vacant
- 3332 Kennard Harold B
- 3333 Sylvester Clarence B
- 3336 Roland Austin C
- 3337 Vasbinder Birt B
- 3340 Hann Lloyd T
- 3341 Moulder Millie N Mrs
- 3344 Wilton Emory R
- 3348 Archer Oscar H
- 3352 Query Roscoe H
- 3356 Ralston Harold M
- 3360 Ross V Ernest
- 3364 Hite Harry C
- 3368 Umbanhowar Chas E
- 3369 Messmer Alex M
- 3372 Umbanhowar Edw O
- 3380 Trennepohl Clarence T
- 3385 Brennan Madge Mrs
- 3387 Anderson Wm A
- 3399 Lastutter Hazel Mrs
- Thirty-fourth intersects
- 3401 Trennepohl Clarence T filling sta
- 3420 Schneider Victor L
- 3425 Jeffers Albert M
- 3426 Swift Robt H
- 3432 Cain O Ritch
- 3436 Moore Estelle C Mrs
- 3438 Asturson Lee A
- 3472 Rife Edton M
- Thirty-fifth intersects
- 3501 Kirpatrick Leroy E
- 3505 Vacant
- 3511 Nichols Carl E
- 3515 Critchfield Louis R
- 3518 Russell Geo H
- 3522 Gibson John H
- 3526 Davidson Raymond N
- 3532 McKinsey Glee M
- 3542 Johnson Otto W
- 3544 Johnson Gerald E
- 3548 Wiltsie Cleo C
- Thirty-sixth intersects
- 3601 Maze Herman L
- 3607 Augustin Wm A
- 3680 Brown Elmer C
- 3651 Raibel Irving E
- 3655 Lampel Chas A
- Thirty-seventh intersects
- 3703 Copeland Saml J
- 3711 Neargarder Leo L
- 3712 Plummer Gerald G
- 3720 English Warden B
- 3733 Mayfield Harry W
- 3738 Ryan Gilbert E
- Thirty-eighth intersects
- 3801 Barnes J Wallace
- 3850 Seal John H
- 3896 Wright Geo C

9TH ST E 1935

Full floor Occidental Bldg. Indianapolis Tel. Lincoln 8571

NINTH E—Contd
2614 McConnell Jas B
Eastern av intersects (40, L, M)
Rural intersects (40, L, M)
8109 Vacant
8111 Lanville Mary Mrs
3112 Walter Maurice E @
Dearborn intersects (40)
3210 Ringo Ralph R @
LaSalle intersects (40)
3310 Carlisle Earl J @
3312 Rachel Quincey E
3314 Gross Carrie Mrs @
3315 Hamlin Fredk W @
3317 Skaats Edith M Mrs @
Tuxedo intersects (40)
3410 Kivett Homer L @
3412 Yount Raymond L @
3415 Stratton Edgar A
3417 Faiss Wm
3419 Pence Theo C
3420 Borgstede Elmer
3421 Adolph John A
3423 Teulker Virgil H
Olney intersects (K)
3518 Linne Oscar G
3522 Vacant
Ewing intersects (K)
Kealing intersects (K)
3724 Pyramid Stone Co
Bolt RR crosses (K)
3810 Amsley Geo S
3811 Bandy Riggie E
3816 Sachs Kenneth C
Sherman dr intersects (K)
5525 Kennelly John W @
6020 Coutz Wm T @
6030 Clemans Jos B @
6044 Benz Wm N
6050 Johnston Wm @
6102 Hanslup Oscar E @
6108 Tanner Herman F
6134 Weir Paul A @
6120 Lockwood Arth G @
6140 Blackburn Geo L @
NINTH W—From 900 N Meridian
west to Paca thence northwest to
Tenth (A, B)
18 Fehrenbach John W
19 Bicknell-Jackson Co engs
20 Young Richd H
Pacaton intersects (A, B)
22 Britton Cass
25-27 Perfection Winsheld Co
29 Vernon Apts
Apartments:
1 Willingham Roy L
2-3 Wolfe Edw M
4 Vacant
5 Vacant
6 Vacant
7 Vacant
8 White Denton B
9 Turner Walter C
10 Hinshaw Clifford K
Street continued
30 Lutes Wilborn hse wrecker
33 Moore John
36 Refrigeration Repair Co
38 Vacant
Illinois intersects (2, 3, 4)
126 Johnson Carl
rear Vacant
140 Fry Clarence L
Doane Oscar C
rear Vacant
142 Matcum Frosma Mrs
144 Vehon John B
Peterson Geo A
rear Bhang Saml K
146 Nelson Laura
147-49 The Carleton
bsmt Pryor Alice Mrs
Apartments:
1 Huffman Eva Mrs
2 Feier Wm
3 Borshoff Geo C
4 Fox Albert T
5 Vacant
6 Hartpence Chas W
7 Miller Paul
8 Haagsma Ethel Mrs
9 Griffin Danl J
10 Klise Ralph M
11 Vacant
12 Hutchinson Alma S Mrs
Street continued
145 Hershey Robt W
rear Vacant
150 Ausmus Nathalie Mrs
Muskingum intersects (2, 3, 4)
151 Sturgeon Wilmer N
152 Lewis Pearl Mrs
153 Scott Aaron A
154 Schroeder Donald Z
155 Andrew Lillian Mrs
156 Whitsel Lucille
157 Shulise Mattie Mrs
158 Whitney Jas E
160 Jones Laura
162 Skemp Letha
164 McCauley Jos E
166 Vacant
168-70 Amalgamated Auditorium
Bldg
Amalgamated Clothing
Workers of America
Amalgamated Auditorium Co
Mason Printing Co
170 Capitol av intersects (2, 3, 4)

211 Gleeves Saml
215 Cowhead Wm
217 Jones Harry
219 Alexander Edw
221 Vacant
223 Maxey Henry
225 Jones Laura B
226 McHenry Mabel Mrs
226 1/2 Brown John
230 DeHaven Ben
233 Staiks Earlwright
234 Foster Amanda Mrs
Senate av intersects (7)
CCC&StL Ry crosses
330 Citizens Gas Co (br)
335 Chevrolet Motor Co
(zone cruce and whse)
The Canal crosses
Missouri intersects (7)
401 Bowman Lucy Mrs
402-12 Krauss Chas & Sons
well drillers
403 Davis Geo
405 Clanton Eva Mrs
407 Catron Jacob
409 Anderson Parker
409 1/2 Hawkins Jos
411 Brown Wm H
411 1/2 Hayes Saml
413 Blue Mamie Mrs
413 1/2 Patton Walter
415 Brims Lee
415 1/2 Schevskyder Lena Mrs
Fayette intersects (8)
422 Indpls St Ry Co (shops)
West intersects (8)
501 Thomas Adela Mrs
511 Calenese Harry
513 Green Townsend
California intersects (8)
611 Burreas Lena Mrs
612 Amos Andrew
Givens Helen Mrs
614 Graves Porter L
615 Wade John P
617 Mayo Margt Mrs
Camp intersects (8)
702-06 Second Christian Church
715 Johnson Wm
714 Cowherd Thos
716 Haley Arth
718 Allen Frank
Paca intersects (9)
801 Miller Richd M
805 Vacant
807 Coleman John
809 Moore Chas @
810 Spruens Bros engs
810 1/2 Sparks Sampson
815 Dupes Jas E @
817 Baber Mollie Mrs
817 1/2 Morrison Mamie Mrs
819 Cotton Hattie Mrs
824 Cooke Arth
825 Settles Clarence B @
829 Cowherd Wm H
830 Foster Luther
833 Rollins John H
833 1/2 Forrest Preston L
835 Lyeison John L
835 1/2 Mosely Jas
836 Redd Geo N @
Blake intersects (9)
843 Floyd Emma E Mrs @
844 Fletcher Leona Mrs @
845 Rollins Robt @
846 Palmer Saml II
848 Fields Salem
849 Lester Jos
850 Adams Jas F
852 Smith Chas E
852 1/2 Riney Gertrude Mrs
854 O'Car Elton
854 1/2 Newton Cath Mrs
855 Mendenhall Apts
Apartments:
1 Bottoms Walter V
2 Willis Gus
3 Davis Sadie Mrs
4 Alexander Eug G
5 Killbrew Stella Mrs
6 Bank Fulton G Mrs
7 Cook Wm M
8 Williams Hattie Mrs
9 Cook Sylvia Mrs
Street continued
856 Apfen Wm E
858 Smith Rogel
861 Maxberry Druella Mrs
862 Alexander Andrew
863 Bryant Mary E Mrs
864 Vacant
865 Heysen Emma M @ gro
Keen Julius S Rev
866 Brown Lucius
869 Pope Jas T
870 Alexander Lilly B Mrs @
871 Palmer Wm A
872 Veasey Edw
873 Steele Turner
874 Macon Sonnie
877 McLeod Barnie
879 Litsey Belle Mrs
881 Clarke Chas D
883 Binkley Mary M Mrs
885 Poole Edw
887 Walker Thelma Mrs
889 Hood Georgia Mrs
891 Turner Nelson T
Turner Florence Mrs hairdrr
Concord intersects (10)

3113 Hughes Harold L
3114 Zore John L @
rear Zore John L auto repr
3115 Hankins Eliz Mrs
3117 Townsend Wm V
3118 O'Connor Chas A
3119 Vacant
3122 Clark Clarence A
3124 Monroe Henry M
3126 Keith Chas E
3128 Fink Delbert II
3130 Asher David W
3132 Green Oscar P
3134 Vacant
Goodlet av intersects (10)
3216 Leeder Jas H
3217 Indpls News (br)
3220 Stanfield Lloyd L
3224 Engle Edgar C
3228 Auter Clinton L
3232 Engle J Wesley
Centennial intersects (10)
3307 Vacant
3318 Angleton Roy
3318 Powell Cecil G
3320 Hulen Chas C
3324 Phillips Jesse E
3325 Moore Walter W
3326 Chapman Owen
3328 Switzer Roy L
3332 Hanlon Patk J @
3334 Warren Gerald E
3335 Bonestiel Edgat II
3336 Vacant
3337 Vacant
3338 Moore Eug R
3339 Groce Chas L
3340 Ross Geo F
3341 Tharp Everett U
3342 Hawthorne Vernon
3347 Gallagher Chas K
3349 Faure Marius J @
landscape gdnr
NINTH AV N (Beech Grove)—
(B, G, T, Co)
51 Cravens Clifford C @
52 Poe Miel A @
55 Curry Glave G
57 Stewart Roland L @
59 Lyons Jas S @
60 Whitaker Emerson K @
64 Long Fred E @
67 McDonald Carol @
76 Hamilton Bert A @
80 Lockman Lewis G @
84 Brinkman Henry F @
88 Esson Richd E @
89 Hoprich Mathius
Albany intersects
Buffalo intersects
237 Redding Jas A
247 Knight Lawson L
248 Burge Lucas
NINTH AV S (Beech Grove)—
(B-G-T-Co)
51 Schmitt Lawrence E
55 Ryan Everett R
56 Lancaster A Earl @
60 Hert Wm W
61 LaRus John E @
64 Johnson John F @
67 Walker Cecil G @
70 Wheat Wm R @
71 Patton Arland A @
75 Redman Aibe W
76 Hunter Clarence B @
79 Taylor Edw A @
82 Taylor Edw A jr @
84 Clapp Chas L @
87 Carr Harold O @
91 Gillett W Edwin Rev
94 Newman Walter W @
Alton intersects
sw cor Beech Grove M E Church
101 Easterday Adar M @
103 Buckingham Jos C @
110 Neer Raymond L @
115 Wright Ralph C @
117 Dinwiddie Wm H @
119 Greenfield Jos C
122 Bus David C
126 Hughes Alf
131 Paugh Jesse R @
134 Pierson Veil @
135 Kerr Frank @
137 Alexander Paul D
138 Schackel Edmund A @
141 Butler Chas O @
145 Binninger Tau @
146 Bodenhamer Thos M @
152 Mantell Robt C
153 Postma Fred W Rev
154 Schmitt Peter J @
157 Freeman Wm V
158 Boles Wm L @
Belfontaine intersects
201 Folkenner Walter C
202 Bicknell Geo W
NOBLE N—From 700 E Washing-
ton north to Massachusetts av (33)
Court intersects
24 Eagle Machine Co Inc ship
dept
Schmid Emmerich Inc surg
instruments
Market intersects (G)
102 Connell Timothy J trucking
Hook Jas auto repr

Vertical text on the right margin: H, C, LA, MI, HA, DE, S, LIN, M, S, O

EWING ST N 1935

LINE

627-632 OCCIDENTAL BLDG.

h  
r  
s  
r  
i  
c  
e

.  
30.  
lg.

itol

n

bln

**EUGENE**—Contd.  
1280 McCollum Ernest M @ Elmira intersects (B)  
1301 Jackson T Russell  
1305 Smothers Eug  
1306 Rohde Kath L Mrs @  
1309 Jordan Allen M @  
1312 Ruth Harold R  
1313 Jackson Albert B @  
1317 Krause Chas H @  
1318 Smith Geo W @  
1321 Marcelliat Wm @  
1325 Andrews Leonard W @  
1326 Douglash Daisy A Mrs  
1329 Owen Fred C @  
1334 Kelley Annette O Mrs @  
1338 Kennedy Jesse E  
1345 Riverside Coal Co  
1350 Munn Phillis G  
1354 Hall Henry  
1358 Warren Jesso W

**EUTAW**—From Paca northwest to Tenth, 1 north of Indiana av (9)  
Blake intersects (9)  
823 Stewart Pearl Mrs  
825 Chaney Quilla Mrs  
Tenth intersects (9)

**EVANSTON AV**—From Fifty-ninth north, 5 east of Broad Ripple Park entrance  
5916 Musgrave Oramel L @  
Sixtieth intersects (P)  
6020 Huls Paul A @  
6022 Ridge Harold M  
6028 Butler Wm F @  
Sixty-first intersects (P)  
6118 Millikan Lloyd C @  
6136 Anderson John F @ ice  
6138 Adkins Jos @ ice  
6154 McCallie Edw B @  
6170 Snyder Verne  
6186 Roome Wm N  
6183 Clark Jos @  
6194 Hunsaker Shirley @  
Sixty-second intersects (P)  
6410 Yancey Ray R

**EVERETT**—From White River west, 1 north of Market  
Greatly intersects (14)  
1311 Wethington Robt L  
1315 Knight Dewey  
1317 Hutson Kath Mrs  
1321 Guess Jas  
1323 Woods Enoch W  
1327 Lowery Wm  
1331 Ezell Clara S  
1333 Boers Stella Mrs  
Bloomington intersects (14)  
1416 Spears Chas  
1418 Vacant  
1420 Vacant  
1422 Vacant  
1424 Wlloughby Jesse  
1428 Bader Edw  
1432 Simpson Otha R  
1434 Buhl Andrew J  
1436 McIntyre Jewell Mrs  
1437 Hazel Arman B  
1438 Floyd Cecil  
1439 Vest Forter  
1440 Naugel Ezra M  
1441 Adams Herschel  
1442 Dill Leon A  
1443 Carew Maude E Mrs  
1444 Wells John M  
Harding intersects (14)  
1502 Vacant  
1504 Sheehan John G  
1508 Hardin Frank  
1510 Parker Arth L  
1514 Caldwell Fred E  
Koehe intersects (14)  
1613 Vacant  
Minkner intersects (14)

**EVERGREEN AV**—From Fall Creek north, 2 east of Cornell av (2)  
3504 The Evergreen bsmt McClure Clay  
Apartments:  
1 McEwen Lowell D  
2 Hurst Neadham  
3 Luft Harry O  
4 Wilson Jas F  
5 Ebbert Bertha J  
6 Browning Robt J  
7 Walden Mary E  
8 Kaschie F Elmer  
Street continued  
3512 King Russell @  
3520 Kadel Wm G @  
3526 Montant Raffaella Mrs  
3527 Barlet Francis W @  
3531 Reardon Mary E Mrs  
3532 Shideler Paul @  
3535 Vacant  
3545 Harding Walter B @  
3548 Templeton H Dale  
3552 Roberts Walter Y  
3555 Pierce Rexford L @  
3557 Orbison Robt H  
3555 Brookfield Edw V @  
3558 Wilson Donald  
3575 Florence Apts  
Apartments:  
1 Morton Austin  
2 Bonney Jos B  
3 Fichter Edw H  
4 Powers C A  
5 Johnson Leland L  
Fairground av intersects (2)

**EVIISON**—From 1535 Prospect south to Orange (25)  
1119 Maus J Martin @  
1120 Baas John P  
Baas Nina S mus tchr  
1121 Fohlar Otto H @  
rear Stout Mary F Mrs  
1124 Himes Chas C @  
Elliott Tolbert  
1125 Eason Arth @  
1128 Cleland Frank L  
rear Glover Walter J  
1130 Irish Geo  
1131 Knight John T @  
1132 Walther Oswald T @ contx  
1133 Jewel Ralph A  
1136 Song Philip K @  
1137 Brewster Cash H  
1140 Armitage David B @  
1141 Lowe Donald A  
1142 Weiland Erwin W  
1143 Hazelstump Ruth C Mrs @  
1146 Tretz Mary E Mrs @  
1148 Perkins Virgil V  
Berndt Harry O @  
1149 Stuvet Bernard @  
1152 Glover W Frank  
1153 Young W  
1158 Glass W Harry  
1157 Eilerling Gesina Mrs @  
1158 Sebastian Walter E  
1202 Vance Siemer R  
1204 Pruner Homer A  
1206 Scoville Jas V @  
1209 Wilmam Wm H  
1210 Marble Wm H @  
1214 Merrifield Meade B  
1217 McCormack Clyde S  
1218 Sherwood Chas J  
1221 Vehling Alf P  
1222 Vehling Christian H G @  
1223 Schneider Frank W @  
1225 Hoover John C @  
1230 Roehm Frank E @  
1236 Buchanan Chas H  
1237 Hanrahan Sophia Mrs  
1238 Kirk Beulah S

**EWING N**—From E Ninth north, 1 east of Olney (K)  
901 Burnett Henry C @  
902 Vacant  
904 Croasmun Wm B  
905 Robbins D M  
906 McClelland F Newton  
909 Abbott Walter L  
910 Newman Fred E  
911 Archer Howard F  
912 Austin Martha Mrs  
914 Charles Wm W  
915 Bowman Wm C @  
916 Kimberlin Mabel Mrs @  
917 Marshall Lawrence G coal  
919 Ball Wilbur C  
922 Storer Garwood E @  
924 Nihlack Harrison E  
926 Wires Leota D Mrs  
927 Raja Harry A  
929 McVey Enlow W  
931 Bea Leonard W  
933 Swego Vernon  
934 Grieb Harry E @  
935 Cull Fredrica L Mrs  
936 Mitchel Wm L  
937 Moss Morris D  
939 Dorsett Walter R  
940 Sampson Yager  
942 Hanly Walter H @  
945 Youll Elsie B Mrs @  
947 Meenan Edw H @  
948 Weaver Danl J @  
949 Beever Rose Mrs  
950 Redmon Wm J  
951 Jamison Ralph L  
955 Carrelli Frank @  
956 Low Jesse B  
959 Plaskett Saml S @  
960 Vacant  
962 Edelman Edw @  
965 Barelay John E  
967 Huesing Carl J  
Tenth intersects (K)  
1018 Shumway Arth E cldr  
1020 Hanger Zora M Mrs  
1021 Quakenbush Raymond  
1022 Ryan Clyde E  
1023 Martin Orval  
1025 Braun Wm A  
1026 Haworth L Gurney @  
1027 Thoman Philip  
1028 Ochiltree Saml P @  
1031 Rinsma Jos D @ milk  
1035 Fitzgeraid Saml R @  
Eleventh intersects (K)  
1102 Vacant  
1103 Rice Lotus J @  
1105 Cecil Jas A  
1106 Katzberger John W @  
1107 Brundl Wm C  
1111 Hollingsworth H Mack  
1112 Cradick Ray H  
1114 Bisselberg John F @  
1115 Beadle Wm F @  
1117 Reinhardt Robt T @  
1118 Caldwell Robt B @  
1121 Dine Anthony  
1122 Dine Jesse @  
1123 Cartmel Scott C  
1125 Corvage Monte I  
1128 Bennett Byron E  
1129 Huey Harry A @  
1132 Pierson Ralph J @  
1135 Kollis Helena S Mrs @  
1136 Weber Morris Wm M  
1201 Sylvester Fredk P

**EWING S**—From Prospect to Terrace av, 2 west of Sherman dr (W)  
1020 Vacant  
1038 Nees Wm C  
1119 Harris Elmora C  
1143 Forbes Raymond  
1145 Goen Homer E  
1147 Lock Raymond L @  
1153 Burton Rose Mrs  
1157 Robinson Ernest  
**EXETER AV**—From 3509 W Michigan north and south (11)  
403 Roe John  
407 Spolisher Howard II @  
408 Haas Herman J @  
410 Fisher Robt F  
415 Madsler Otis R @  
417 Maris Felix C  
418 Litzelman Clatus @  
Wilcox intersects (11)

1202 Sachs Danl W @  
1205 Vacant  
1206 Miller Hubert K  
1208 Pickett Eug M  
1210 Grimes Virgil @  
1211 Smith Wm H @  
1212 Doughty Claude F @ trucking  
1215 Smith Edw A @  
1216 McFarland Chas C lawyer  
1217 Fogleman Jessie M Mrs  
1218 Suesz Fredk W  
1218 Pattison Robt R @  
1219 Pearson Harry W  
1221 Wienke Walter L  
1223 Vacant  
1224 Owens Ralph B int decorator  
1225 Boyer Goldie  
1226 Tipton Ora E @  
1229 Welsh Viola A Mrs  
1229 Tierney Herman J @  
1234 Quinn Edw A @ gro  
Thirteenth intersects (40)

1301 Morsch Jos M @  
1302 Hodges Melvyn B @  
1307 White John S @  
1308 Hotz Roy J @  
1310 Henner John  
1311 Sterling Chester E  
1312 Vacant  
1314 Dickertl Chas H  
1315 Westcott Harry E  
1316 Downins Virgil C  
1320 Pattison Edwin P  
1321 Anderson H Arth @  
1323 Worley Clark A  
1325 Thomas Cecil H  
1326 Cain Walter C  
1329 Hammond Blanche @  
1330 Bromer Geo B @  
1331 Myers Russell J  
1333 Vacant  
1331 Stavton Walter G @  
1335 Dillon Michl H @  
1337 Schendel Carl M  
1338 Giesler Benj H @  
Giesler Helen M nurse  
1341 Manford Ollie R  
1342 Rinsch Emil C  
1344 McCreary Claude @  
1345 Lucas Traversis G @  
1347 Kops Herman J @  
1348 Osting Lyman T @  
1352 Vanandal Walden G  
1353 Payne L Emmett @  
1354 Hush Chas W  
1355 Barker Paul G @  
1356 Driesbach Edna A Mrs  
1358 Lanester Gustav  
Sprinkle Addison M @  
1362 Zurlok Walceb S  
1365 Walker Robt W  
1366 Brooks Ralph E  
1367 Oberle Raymond M  
1369 Pentress Jas L  
1370 Shope Danl T @

**Nowland av intersects (L)**  
1401 McComb Hugh  
1402 Myers Benj F @  
1405 Maxwell Jesse L  
1407 Fonsler Clyde  
1408 Weinger Austin R  
1410 Kevra Fred W  
1411 Bigelow Geo L  
1414 Myers Jas C @  
1415 Kidd John D @  
1416 Venning Herman @  
1419 Sparks Millard @  
1420 Welss Eug C  
1422 Rypma Wm  
1425 Hall Wm F  
1426 Flays Wilbur G  
1501 Etter Dity F  
Stenger Urban T  
1502 Earl Jas C  
1504 Richards Roy W  
1505 Guinn Ernest M @  
1508 Quirk Lawrence  
1509 Schultz Cecil  
1512 Paden Clarence F @  
1515 Rubush John T @  
1516 Brit Chester R  
1518 Keough Chas P  
1519 Keough John E @  
1521 Kennard Jesse A @  
1524 Whiteside W Albert  
1525 Hicks Chas B  
1526 Huber Ernest L @  
1530 Ralay Alta A Mrs @ nurse  
1531 Stambaugh Preston D @  
1540 Keys Albert @  
Keys Fred G (lectn)  
Jett Ollie @  
Parton John A  
1545 Vacant

**EWING S**—From Prospect to Terrace av, 2 west of Sherman dr (W)  
1020 Vacant  
1038 Nees Wm C  
1119 Harris Elmora C  
1143 Forbes Raymond  
1145 Goen Homer E  
1147 Lock Raymond L @  
1153 Burton Rose Mrs  
1157 Robinson Ernest  
**EXETER AV**—From 3509 W Michigan north and south (11)  
403 Roe John  
407 Spolisher Howard II @  
408 Haas Herman J @  
410 Fisher Robt F  
415 Madsler Otis R @  
417 Maris Felix C  
418 Litzelman Clatus @  
Wilcox intersects (11)

# KEALING AVE N 1935

KANSAS—Contd		
10	Pierson Mark O	
12	Baker Robt O	
14	Denton Chas C	
18	Sham Saml	
22	Schurmann Emilie Mrs	
26	Broughton Guy A	
30	Foxlow Victoria J	
34	Cook Chas	
38	Kreke Barnard	
42	Lewis Roy M	
48	Dugger Roscoe	
Illinois intersects (17)		
101	Vacant	
102	Ellis Wm	
103	Vacant	
104	Baker Chas	
105	Vacant	
106	Vacant	
107	Vacant	
109	Vacant	
110	Follett Geo	
111	Vacant	
114	Almebroth Leonard D	
115	Shelke Oliver F	
116	Hill Ralph R	
117	Kirkpatrick Ruth Mrs	
	Fultz Thelma Mrs beauty shop	
118	Ostermeyer Geo F	
119	McCarthy Eug F	
120	Judy Irvin	
121	Dressler Ralph A	
122	Stearns Edw G	
129	McCoy Lockwood W	
133	Gann John H	
134	McCord Floyd R sign ptr	
137	VanBrunt Myrtle Mrs	
141	Valeske Art	
143	Christoph Wm	
149	Piggott Cath Mrs	
149 1/2	Bustle Cassie E	
Capitol av intersects (17)		
207	Deuchler Wm	
211	Waldenhaupt Gustave	
215	Brown Robt F	
	rear Nikola Chas	
217	Richardson Wilma Mrs	
219	Fowler John M	
221	Casterline Francis	
222	McFall Emmett D	
223	Dear Milton H	
225	Caseldine Robt E	
226	Heierman Wm F	
229	Caseldine Harvey	
	rear Kennedie Keith	
230	Landstaedt Wm F	
232	Richardson Wm	
233	Dean Geo E	
234	Thompson Bertha Mrs	
237	McNutt Geo B	
238	Vacant	
239	Fries Thos E	
241	Kolling Wm	
242	Lutz Earl M	
243	Hodges Mary Mrs	
244	Weber Howard J	
246	Musser John W	
Senate av intersects (17)		
317	Vacant	
339	Harrison Eltz J Mrs	
	Hopkins Harlan	
343	Railey Ollie E	
402-30	Vacant	
West intersects (16)		
KAPPES — From 1901 Oliver av south (D)		
728	Gutzell Carl V	
McCarty intersects (D)		
Ray intersects (D)		
Standard av intersects (D)		
Wilkins intersects (15)		
1101	Grahn Chas D	
1108	Allgood Louise Mrs	
1109	Welch Wm H	
1107	Wygoff Robt H	
1108	McKay Kermit	
1123	Lanus Arth B	
	Witt Geo O	
1135	Conner Ernest R	
West View dr intersects (15)		
Morris intersects (15)		
1206	Vacant	
1207	Pennington Lowell E	
1208	Vacant	
1209	Wickman Ward C	
	Wardell Warren C	
1227	Vacant	
1231	Neal Buford W	
1234	Noble Herman G	
1238	Martin John A	
1240	Franklin Alf L	
1241	Barles Silas W	
1248	Barles Wm C	
1249	Steele Eltz Mrs	
1256	Myers Paul W	
Lambert intersects (15)		
1306	Springer Glen W	
1310	Miller E Lynn	
1313	Vacant	
1314	Swearingin Harry	
1315	Marsh Herbert H	
1316	Paterson Onellous A	
1317	Strawser Corydon H	
1318	Miller Schuyler C	
1319	Vacant	
1322	Hasselberg Jos D	
1323	Montgomery Julia A Mrs	
1325	Evans Archer A	
1325	Wantland Calvin W	
1326	Weaver Henry	
1327	Brady W Frank	
1329	Howard Hal L	
1330	Oberzfell Fred K	
1331	Vacant	
1333	Dwinell Wm A	
1334	Owens Rollie S	
1337	McKinney Ione Mrs	
1338	Lynch Thos J	
1341	Harlow Earl B	
1342	Norris Dora J Mrs	
	Galloway Liva Mrs	
1343	Moss Arth	
1345	Elv Simon W	
1346	Lewis Walter A	
1349	Hofmann John P	
1350	Waller Girdie	
1354	Vacant	
1357	Nichols Harry A	
1358	Haltom Earl L	
1364	McQueen Mattie Mrs	
Howard intersects		
1407	Harrington Thos	
1407 1/2	Giddens Jennie Mrs	
1412	Carter Oliver	
1413	Johnson Marvin	
1414	Jones Esther Mrs	
1417	Wators John H	
1418	Ward John T	
1421	Mitchell Isaac H	
1423	Cartwright Wm C	
1428	Alvis Mattie Mrs	
1429	Holliday Moses L	
1430	Davis Carlton J	
1432	Golder Earl	
1433	Williams Saml	
1436	Whitsetsd John W	
1437	Johnson Wm	
1440	Holliday Edna Mrs	
1441	Childs Mary	
1443	Hicks Coy	
1444	Shively Argessa H Mrs	
1446	Ward Jos T	
1447	Chawford Edna	
1448	Martin Raymond T	
1449	Reed Simon	
1451	Real Annie Mrs	
1452	Woolridge Alvin A	
1456	Bell John B	
1459	First Baptist Church	
Miller intersects (15)		
1510	Bronning Mary Mrs	
1513	Potter Patk	
1514	Poe Ambrose	
1515	McDamon Harrison	
1516	Canady Jas	
1519	Butler Jesse	
1520	Faulk Geo	
1521	Lewis Herbert	
1524	Caplinger Vernie E	
1525	Lewis Jas W	
1526	James Claude N	
1528	Wheeler Cleo E	
1530	Powell Joe	
1530	Hughes Hiram C	
1531	Gilvin Wm G	
1533	Greer Dorsey M	
1535	Harbin Arth E	
1537	Gill Geo W	
1539	Longfellow Clifford L	
1540	Blaco Wm A	
1542	Snidman Marie Mrs nurse	
1544	Gant Ella B Mrs	
1546	Botkin Eug E	
1549	Goode Dallas	
KARCHER—From 1620 S Meridian east to Union (17)		
6	Vacant	
14	Riester Louis B	
15	Butler Saml O	
17	Smith Rose E	
18	Danacker Margt C Mrs	
19	Esselhorn Eug J	
21	Vacant	
22	Kettron Pauline Mrs	
23	Dixon Albert	
25	Price Frank M	
26	Huth John P	
27	Willis Cora Mrs	
29	Anderson Howard	
30	Underswood Madison	
31	Brown Nora Mrs	
33	Paul Frank	
34	Priller Albert J	
35	Huth Peter	
37	Huth Leo P	
Union intersects		
KATHERINE—Changed to N Keystone av		
KATRINE AV—From E Thirty-eighth north to Forty-first, third east of Sherman dr		
3850	Cheney Chas H	
3901	Schnabel Minnie Mrs	
3905	Dennerling Geo P	
3911	McCormick Paul B	
3912	McCormick Bart B	
4085	Anderson Roy E	
4089	Schmutte Clarence J	
KAUFFMAN PLACE — Changed to E Wa-saw		
KEALING AV N—From 3700 E Washington north (33)		
3	King Harry N	
7	Rube Lawrence W	
19	Young Robt C	
20	Eckert Raymond	
22	Gauker Wm H	
25	Gregory Russell E	
26	Bell Wm	
27	Bruning Henry F	
29	Vacant	
30	Allen Ethel Mrs	
30	Corum Wm C	
34	Johnson Henry C	
35	Michener Elda Mrs	
35 1/2	Rinker Adda M Mrs	
38	Shevlin Jas	
39	Spang Wm	
41	Thomson Claude L	
42	Stuart Chas R	
46	Correll Otto W	
47	Weil Benj H	
50	Vetter Jacob	
51	McCarthy Thos	
54	Davie Edw D	
55	Manley Luther H	
57	Bohlmer Reuben D	
58	Brown Anna A Mrs	
59	Harmening Wm H	
61	Gelaiden Robt	
Market intersects (H, J)		
101	Engelken Rudolph P	
102	Thoeny Amalia Mrs	
105	Reasner Harold W	
106	Yager Jas J	
107	Wright John R	
110	McLean Leslie B	
111	Judd Dahn	
114	Smith Chas B	
115	Trusang Grocery Inc	
117	Thomas Howard E	
118	Funke Anthony L	
122	Everett Geo W	
126	Krause Harry B	
130	Moshenrose Thos	
134	Wagner Lucille Mrs	
138	Weish Edw	
New York intersects (H, J)		
310	Williamson Elbert C	
311	Meier Ned G	
316	Stanfield Chas E	
318	Ingram Josse D	
321	Chick Fred M	
322	Sprey Raymond F	
323	Smith Theo T	
325	Horn Edw	
327	Turner Chas P	
Vermont intersects (H, J)		
402	Campbell Fred W	
404	Keneck Howard B	
406	Lanman Merle A	
408	Lanman Wayne C	
410	Whitaker Jos H	
412	Turner Bruce	
414	Kleinholter Wm T	
416	Mattilo Harry E	
418	Stallings Jas B	
419	DeVere John J	
420	Borger Wm P	
421	Anderson Arth H	
424	Bolt Wm G	
428	Bridwell Harry T Rev	
Robson intersects (35)		
432	Kingham Earl M	
443	Chick Edw L	
444	Richardson Earl P	
446	Brown Hugh C	
448	Turner Elmer A	
450	Hess Rosa Mrs	
452	Wade Henry H	
460	Elliott Wm G	
Michigan intersects (35)		
Apartments		
1	Weilhammer Paul H	
2	Montgomery Jack	
3	James J C	
Street continued		
507	Godbey Claude F	
North intersects (35)		
612	Sanders Geo R	
Walnut intersects (35)		
Ninth intersects (K)		
918	Buschbaum Delbert A	
920	Garnier John T	
925	Stinnett Harry S	
926	Thompson Lloyd A	
928	Johnson Wendall B	
929	Morgenhaier Ralph E	
931	Ralph Wm A	
932	Tappening Colburn M	
935	Zoro Fred J	
936	Wright Wm E	
937	Vacant	
938	Stump Frank D	
939	Vespo Jeremiah O	
940	Dwyer Herbert L	
941	Myers Roy R	
943	Zeb Chas W contr	
946	Carr Rufus R trucking	
947	Grimes Floyd S	
948	Zenzel Jos E	
951	Crowder Marion H	
952	Atkinson C Glen	
955	Landers Geo A	
956	Crowder Guy M	
959	King Lloyd E	
960	Vaughn Howard V	
963	Grimm Wm C	
Tenth intersects (K)		
1017	Stoltz Warner B	
1019	Oberlies Harry W	
1023	Lucht Wm J	
	Lucht Chas J	
1024	Fahr Russell E	
1027	Suesz Leo C	
1028	Vacant	
1032	Carr John K baker	
1036	Kirkman Ann Mrs	
Eleventh intersects (K)		
1101	Crooko Ralph B	
1102	Widolff Chas B notary public	
1105	Cook Harry	
1106	Mason Chas H	
1109	Cook John W	
1110	Stewart John M	
1114	DeMaree Ray C	
1115	Brandt Willard A	
1119	Hattery Alden B	
1119	Kraus John	
1121	Kennedy Lella M Mrs	
1122	Reid Chas W	



SHERMAN DR N 1935

SHERMAN DR N—Contd

335 DuShane Wm H
339 Pumper Co No 12
nw cor Public School No 78
Vermont intersects (H, J)
415 Christie Lora Mrs
418 Tillman Chas A
419 Lamb Hansel C
422 Armstrong Geo E
424 Cowell Jas F
427 Vacant
428 Ealand Chas E
431 Kiefer Louis L
432 Teague Cecil E
433 Turner Burton R
435 Meyer Emma
Robson intersects (35)
436 Liveness Frank E
439 Hanggi Ernest
440 Beard David O
442 Miller Francis M
443 Wolf Walter W
444 Qualter Micht J
445 Dalley Richd J
446 Anderson Harvey G
447 Stevens John A
448 Rouls Fred
450 Sulton Wm A
452 Wakner Albert G
454 Deputy Faris M
Michigan intersects (35)
500 Grau Caroline Mrs
516 Williams Chas A exp
517 Newton Ralph J
519 Riebeling Jos
520 Hickey Andrew S
521 Gabbert Stella H Mrs
522 Rainey Claude D
526 Kenyon Newell B
531 Haddan Harry H
533 Latta Chas S
North intersects (35)
602 Wilks Percy L
605 Thompson Nathan E
608 Wilson Elmer R
610 Ruth Hilbert E
611 Thompson Theo
614 Meyer Hugh H
615 Rice Walter S
617 Aust Wm J real est
619 Vacant
620 Hendless Wm N
622 Fitzgerald Maurice J
648 Brubaker Francis L gro
Walnut intersects (35)
702 Knuckles Frank L
703 Blake Chas A
705 Nally Lewis T
706 Johnson Edw E ptr
709 Plummer Kenneth
710 Heitkam Harry E
711 Phegley John
714 Brown Arth S
715 Brown Walter W
718 Porter John W
719 Ryan Effie Mrs
721 Cantrell Orville
723 Hall Klare M Mrs
724 Retrig Francis H
725 Hallsworth Stanley E
727 Charley Marion D
728 Cummins Walter W
729 Henshaw J Wilson
732 Pfeueger Wm L
733 Schaefer Wm F
736 Dousherty Russell G
737 Weimann Jos J
StClair intersects (K)
801 Holstein Curt W
802 Lee Rufus
803 Cathern Myron R
804 Frey John G
807 Christie Donald E
810 Tout Ida M Mrs
811 Marker Vernon C
814 Wilson Wm W
815 Ash Timothy J
816 Henslev G Harold
819 Heckenman Carl W
820 Vacant
823 Smith Roy E
824 Cox Shirley E
825 Cummings Pierce E
827 Ashley Paul P
828 Ream Geo W
829 Knarr Clyde
832 Ream Andrew J
833 Bohart Leon
836 Williams Ina M Mrs
837 Egner Carl W
840 Miner Loren A
841 Hebenstreet Clem J
844 White O Raymond
845 Seogins Warren G
848 Reed Russell W
849 Zimmerman Pearl M Mrs
854 Garrison D Richd
856 Parris Worth
858 Gault Charlotte H Mrs
Ninth intersects (K)
901 Sessino Willis O
903 Jennings Raymond
904 Luke Harry O
906 Casady Fuel & Supply Co
907 Gentry Cecil W
909 Murray Robt O
911 Willis Jack
913 Rogers Glenn D
915 Boyson Gus W
917 Vogel Harold W
919 Rader Russell L
923 Fisk Ward F

927 Carter Cary H
929 Piper Albert R
937 Miller Jas A
935 Kramer Robt
939 Ellis Jas M
941 McClellan Arth
943 Ebert Dennis C
949 Kirkman Horace A
950 Capitol Ice & Fuel Co (br)
951 Wiggins Roy G
953 Vacant
955 Porter Alma Mrs
959 Carrigan Wm H
Tenth intersects (K)
1017 Vacant
Eleventh intersects (K)
1201 Capitol Dairies Inc (stables)
1213 Capitol Dairies Inc
1239 Vacant
Thirteenth intersects (K)
1410 Faulkner John signs
1429 Wilson Andrew S gro
1502 Miller Vern F
1506 Hood Frank M
1510 Morse Volney
1524 Guillaume Walter P
1526 Vacant
1528 Scott Chas L
1532 Hord Ora E ptr
1536 Nelson Wm M auto repr
1600 Madden John J Mfg Co furn mfrs
Brookside pkwy intersects (L)
1701 Independent Concrete Pipe Co (plant)
se cor Keller John G coal
Twenty-first intersects (M)
2154 Peters W C Co wood products
2158 Standard Enamel & Paint Corp
2182 Reid Jos
McGare Mary A Mrs
2186 McDonald Harley E
Twenty-second intersects (M)
2202 Vacant
2206 Berry Clyde R
2210 Rogers Jas H
rear Rogers & Son cabmkr
2214 Rogers Orville O
2218 Vacant
Gannon Geo E
2226 Ball Ernest H
2230 Brian Carl L
2234 Brummett Geo W
2238 Faut Wm H
2300 Interstate Lumber Co
2302 McDowell Thos L
2304 Harvey Harold M
2306 Zook Roy E
2314 Vacant
2318 Indpls Power & Light Co (sub sta)
Massachusetts av intersects (42)
CCC&StLRy crosses (42)
ne cor CCC&StLRy (shops)
CCC&StLRy (Brightwood frt sta)
2346 Vacant
2348 Woerdeman Aloysius J sheet metal wkr
2350 Vacant
2352 Sanders Fred
2356 Goodin Ollie H
2360 Brown Jarvey elec contr
2401 Acme-Monon Coal Co (br)
2402 Terrell Eva M Mrs
2406 Yocum Ida H Mrs
2408 Vacant
2410 Robinson David W
2414 Ward Pearl M Mrs
2416 McClain Jennie Mrs
2418 Dimitroff Louis
2422 Duckworth Joetta Mrs
2425-29 Vacant
2426 Love Elijah
2430 Swineford Paul M
2434 Mansfield Perry A
2438 Clements Myrtle Mrs
2449 Drivers Sales Co (whse)
Twenty-fifth intersects (42)
2501-49 Big Four RR (shops)
2502 Dine Jas restr
2502 1/2 Vacant
2504 Vacant
2504 1/2 Vacant
2510 Durbin Aubrey P
2514 Mars Geo A
2518 Mattingly Patk
2522 Bowman Albert P
2530 Ferrell Anna E Mrs
2534 Utter Ralph W
Twenty-sixth intersects (42)
2602 Tolin Wm W
2606 Thatcher Arth E
2610 Woods Clyde W
2614 Luper Edw H
2623 Barnes Hobert carp contr
2625 Vacant
2626 Nagel Wm
2630 Cone Leslic
Twenty-seventh intersects (42)
2703 Brummett McKinley G
2704 Muse Herschel W
2706 Brummett Maggie L Mrs
2709 Woods Sam J
2710 Short Jas R
2715 Smith Jas G
2725 Skaggs Wm H
2728 Silent Workers Club
2729 Bohnenkamp Geo J
2730 Irey Flattie Mrs
2732 Shaw Guy G

2734 Corbett Chas F
2736 Stanley Ernest M
2737 Slicer Harold R
2743 Price David E
2744 Beard Calvin J paperhng
Morgan Kenneth W
2745 Knights of StGeorge Club
2746 Skaggs Harvey L
2748 Cloat Lewis
2749 StGeorge Syrian Orthodox Church
2750 Hill Louise Mrs
2752 Vacant
2754 Merrell Wm
2756 Stout Chester J
2760 Edwards Marshall C
Twenty-eighth intersects (42)
2801 Albert Geo gro
2802 Bowman Doyle filling sta
2803 McHaffey John W poultry
2804 Bowman Doyle H
2807 Beard & Davison billiards
2809 Reece Oscar barber
2809 1/2 Reece Oscar
2810-12 Staley John T auto repr
2811 Vacant
2813 Albert Geo
2815 Demie Pearl Mrs
2827 Haldeman Herman E
2830 Brummett David E
2831 Norwood Leroy S
2834 Brummett David E auto repr
2835 Osborne Wm H
2845 Easterday Chas O
2846 Desch Kilham X
2848 Smith John H
2856 Freeman Edwin N
2857 Ryan Mary A
2864 Taylor Harry E
2865 Robeson John
2868 Freeman Wilton S
2870 Morgan Geo W
2871 Lang Gustave E
Twenty-ninth intersects (42)
2900 Rhythmer Ray E
2901 Fall Jas J
2902 Freeman Leroy E
2905 Carmony Ozro E
2907 Head Chas A ptr
2911 Vacant
2914 Golder Ruth H Mrs
2915 Tucker Louisa C Mrs
2917 Brown Roy
2919 Hanning Chas C
2921 Jackson Lon W
2922 Gregory Robt
2923 Edwards Raymond J
2926 Kanouse Elmer decorator
2930 Hayden Eug
2934 Alexander David
2939 Vacant
2940 Bryant Wm B
2941 Vacant
2943 Bills Edw N
2952 Hart Chas R
2954 James Schell I real est
2956 Isko Paul G phys
2961 Shepherd John N
2965 Great A & P Tea Co (br)
2966 Standard Grocery Co (br)
2969 True Oliver O meats
2970 Fox Jas barber
2971 Bridges Chas restr
2972 Schaller & Cole (br) drugs
Thirtieth intersects (42, N, Y)
3002 Davis Herschel F conf
and filling sta
3002 1/2 Staley Anna Mrs
3004 Ross Raymond C shoe repr
3006 Vacant
3016 Vacant
3030 Jagie Athol B clnr
3040 Vacant
3050 Ford Earl O restr
3054 Politt Lambert H
3058 Loqx Ellen
Thirty-first intersects (N)
3102 Longenecker David
3105 Marshall Anna M Mrs
Heizer John W
3110 Weisenberger Roscoe C
3113 Kincaid Myron W
3117 Pace Jas O
3119 Micks Marvin A
3123 Ramsey Ernest T
3125 Ahnafield Fred C
3127 Reynolds Fred J
3129 Politt Chester L poultry
3132 Weisenberger Leonard S
3134 Larsh Wm A
3136 Suffridge Claude B
3137 Morris Jack
3139 Hanning Chas C florist
3173 Wright Walter W
3175 Marks Mary E Mrs
3174 Decker Clyde
3275 Denk Albert L
3304 Manuwal Harold E
3307 Moore Myrtle Mrs
3308 Vacant
3309 Johnson Cliff A
3313 Dugan Edw S
3316 Baynes Paul
3320 Strafford Glenn H
3326 Robeson Clinton C
3328 Arterberry Jas P
3332 McDonald Covert
3333 Sylvester Clarence B
3336 Roland Austin C
3337 Vasbinder Bert B
3340 Oldham Roy C
3341 Tribby Emory R

EWING ST N 1930

EVERGREEN AV — From Fall Creek north, 2 east of Cornell av (D)

- 3504 The Evergreen VanDyke Ed custodian
Apartments:
1 Morton Walter P
2 Hamilton C Ralph
3 Lyons Ross G
4 Duncan Ralph E
5 Martz Gerald O
6 Carpenter Everett L
7 Maginnis Wm
8 Raschig Frank E
Street continued
3512 King Russell
3520 Kadel Wm G
3526 Vacant
3527 Barlet Francis W
3531 Elwert Harry H
3532 Ramago Clifford R
3533 Rice Alex L
3546 Harding Walter B
3548 Pine Geo W
3553 Adkins Martha Mrs
3555 Vacant
3565 Thrush Pearl F
3571 Waddell Mary G
3575 The Florence
Apartments:
1 Vacant
2 Nieman Edw C
3 Haugh Frank L
4 Sorg Leonard J
5 Lucas Leola B
Fairground av intersects

EVISON — From 1535 Prospect south to Orange (J)

- 1119 Maus J Martin
1120 Baas John P
1121 Baas Nina S mus tobr
1121 Pohar Otto II
1121 rear Eason John S
1124 Himes Chas G
1125 Hudson John W
1125 Sutton Delbert V
1125 rear Skillman Frank Jr
1128 Newman Roscoe L
1130 Yeager Margt nurse
1131 Knight John T
1132 Walter Oswald L
1133 Gisel Alice Mrs
1136 Seng Phillip K
1137 Schwler Wm H
1140 Armitage David B
1141 Thomas Harry J
1144 McAree Wm J
1145 Hagelskamp Geo R jr
1146 Tretz Fredk L
1148 Berndt Harry O
1149 Stuel Bernard
1152 Israel David B
1153 Evans Loyce E
1156 Glass Wm H
1157 Ellering Bennett
1158 Kinney Chas A
1202 Driscoll Arth J
1204 McClain Heenan F
1206 Scoville Jas V
1209 Foulins Edw H
1210 Marble Wm H
1214 Vacant
1217 Cruse Edw
1217 1/2 Cruse Edw H
1218 Monahan Lillian
1221 Ferguson Columbus
1222 Veiling Curtis H G
1223 Schneider Frsk W
1225 Hoover John C
1230 Roehm Frank E
1236 Sullivan Cornelius
1237 Ellerkamp Sophia
1238 Junker Arth A

EWING N—From E Pratt north, 1 east of Olney

- 901 Long Frank O
902 Doane Tiry L
904 Dillman Leon E
905 Pickard Leonard S
906 Bornman Edw J
909 Mason John A
910 Seigle Wm H
911 Purzer Harry H
912 Marshall Lawrence
914 Miller Guy E
915 Bowman Wm C
916 Kimberlin Leamer F
917 Montgomery Robt W
918 McClelland Franklin N
921 Suttor Cecil M
924 Lohman Richd H
925 Graham Robt F
927 Nichols Jas C
929 Carpenter Wm M
931 Molster Jos
933 Cook Jos A
934 Grieb Harry E
935 Sommers Peter J
936 Grieb Albert F
937 Hocker Fred W
939 Maudlin Ralph E
940 Yager Sampson
942 Hanly Walter H
945 Youll Wm A
947 Meehan Edw H
948 Weaver Danl J
950 Butler John H
951 Spurgeon David A
951 Vacant
955 Carelli Frank
956 Shuler Othel piano repr
956 1/2 Anderson Wm T
959 Plaskett Saml S
960 Tignor Cyril F

962 Edelman Edw

- 965 Barclay John E
967 Brahony Geo E
Carmichael Clifford C
1018 Kingery Clarence T
1020 Sanders Chas E
1021 Quackenbush Ray
1022 Shumway Arth E
1023 Inge Henry A
1025 Reeve Whitney G
1026 Haworth L Gurney
1027 Vacant
1028 Smalley Myrtle Mrs
1031 Rinsma Jos D
1035 Fitzgerald Nami R
Eleventh (E) intersects
1102 Duwall Frank
1103 Rice Lotus J
1105 Orr Berkeley
1106 Kotzenberger John W
1107 Cleverger Donald M
1111 Myer Monroe A
1112 Lloyd Claude C
1114 Bisselberg John B
1115 Beadle Wm E
1117 Reinhardt Robt T
1118 Caldwell Robt B
1121 Passmore Hamlin S
1122 Knatter Jesse
1123 Berg Russell O
1125 Hall Harlan D
1128 Bennett Byron E
1129 Huey Harry A
1132 Pierson Ralph J
1135 Hollis Helena Mrs
1136 Hughes Walter N
1141 Reem Seth P
1142 Sachs Danl W
1145 Eudicott Wm F
1207 Reas Forrest R
1208 Vacant
1210 Grimes Virgil
1211 Smith Wm II
1212 Doughty Claude F contr
1215 Smit Edw A
1216 Gasper Floyd C
1217 Vacant
1218 Pattison Robt R
1219 Mercer Ralph J
1221 Williams David W
1223 Duolin Bruce E
1224 Harrington Edw C
1224 Harrington Edw C
1225 Capper Rena
1226 Tipton Ora E
1227 Vacant
1229 Tierney Herman J
1230-34 Quinn Edw A gro
Thirteenth (E) intersects
1301 Morsch John M
1302 Hodges Melvin B
1307 White John S
1308 Griner Wm A
1310 Cook Jas W
1311 Moody Wm R
1312 Lowe Maurics A
1314 Vacant
1315 Yeager Geo W
1316 Kielblock Lawrence E
1320 Hanning Chas C
1321 Anderson H Arth
1323 Duolin Bruce
1325 Holl Elza C
1326 Fisher Philip E
1329 Vacant
1330 Bruner Geo B
1331 Sradick Ray H
1333 Hampton Hughson J
1334 Stayton Walter G
1335 Dillon Michl H
1337 Biedt Guy G
1338 Gieser Benj H
1341 Manford May L Mrs nurse
1342 Cale Walter R
1344 Williams Roy E
1345 Lucas Travers G
1347 Kops Herman J
1348 Olsing Lyndon J
1352 Newnum Conny
1353 Payne L Emmett
1354 Foley Dwight A
1355 Barker Paul G
1356 Martin Peter
1358 Mullenholz Arth J
1361 Carter Martin E
1362 Kurker Jabren
1365 Foltz Pearl
1366 Williams Carl E
1367 Chance Elmer
1369 Hardy Robt T
1370 Shope Danl T
Newland av (E) intersects
1401 Smith Chas O
1402 Myers Benj F
1405 Myers Herbert H
1407 McNeely Sherman G
1408 Fursell Leonard F
1410 Boswell Chester
1411 Bigelow Geo L
1414 Myers Jas C
1415 Kidd John D
1416 Weuning Herman
1419 Sparks Millard
1420 Martin Virgil H
1422 Becker Harry E
1425 Luzader Paul
1426 Curry Benj W
1501 Adams Albert W
1502 Garrison D Richd
1505 Vacant
1505 Gulum Ernest M
1508 Dobbs Ernest E
1509 Flesher Theo G
1512 McCarty Dallas D

1515 Rubush John T

- 1516 Britt Chester R
1518 Fryar Horry L
1519 Keough John E
1521 Kennard Jesse A
1524 Becker Nellie M
1524 Marcy Griffin G
1525 Vacant
1526 Huber Ernest L
1530 Balay Alta A Mrs
1531 Stambaugh Preston C
1540 Keys Albert
1541 Olio
1545 Bishop Kuoligunda Mrs
EWING S—From Prospect to Terrace av, 2 east of Sherman dr
1020 Robinson Wm
1038 Pittmore Clarence E
1149 Vacant
1145 Wilshire Meyers W
1147 Cornelius Edw
1153 Robinson Lloyd
1157 Harris Varnie
EXETER AV — From 3509 W Michigan north and south
403 Shumate Herman
407 Sutcher Howard H
414 James Robt
415 Medsker Otis R
417 Young Lester
418 Litzelman Cletus A
Wilcox (X) intersects
419 Bryant Jas B
425 Bradford Wm B
427 Turner Robt K
W Michigan (X) intersects
512 Vacant
515 Storm Jonathan B
519 Dickinson Salem F
519 Remmer John E
520 Gorell Earl E
523 Rees Maurice B
526 Wise David B
527 Holm Chas A
530 Andrews Jas O
530 Armstrong Stanley R
532 Comingsore Harry P
536 Comingsore Oscar W
541 Donley Fred R
543 Irwin Chas A
546 Patterson Raymond A
546 Locke Clarence W
547 Vacant
548 Semones Chas M
549 Ashley M Elbert
550 Edney Wm F
North (X) intersects
601 Reubner Henry A
602 Johns Wainer W
609 Lansing Benj E
611 Tansel Edw C
612 Vacant
613 Proffitt Lyle F
616 Spear Paul M
617 Montgomery Lon
620 VanDevander Fred M
624 Farlow John W
626 Rupert Raymond
628 Walden Homer
638 Rogers Ralph F
637 Hollowell Willard
640 Hartley Thos A
642 Bunting Harley
642 Langany Danl J
643 Baker Floyd B
645 Simmons John O
648 Prentice Walter D
649 Overton Jas
654 Vacant
671 Crall Mulford F
702 Messmer Walter H
710 White Lawrence J
711 Freeman Clyde A
715 Henry Lawrence
718 Francis Harold M
719 Smith Wm H
723 Selig Raymond H
726 Tucker Earl
Tenth (Y) intersects
1034 Willis Ray C
Eleventh (X) intersects
1131 Yeager Henry
1135 Doty John M
Twelfth (Y) intersects
1215 Moody Roy E
1223 Vacant
Sixteenth (Y) intersects
1613 Clark Ivan J contr
1615 Cook Raymond M
1628 Dougherty Edw P
1631 Peregrine Merle H
1632 Boyden Chas V
1635 Miller Harry C
1645 Exoter Av Baptist Church
Seventeenth (Y) intersects
1714 Underhill Benj F
1715 Perkins John
1727 Bailey Geo W
1750 Vacant
Eighteenth (Y) intersects
1803 Danforth Clay
FAIRFIELD AV — From 3400 Central av north to Kissel av (D)
Indpls Flower & Plant Co
646 Dependable Cleaners
647 Culloden Wm G phys
648 Elhar Ralph F dentist
rear Vacant
648 Hinton Jas B shoe repr
649 Ziegler Roy barber
650 Vacant



KEALING AVE N 1930

KEALING AV N—Contd

55 Hoel Roy
57 Vacant
58 Brown Allen F
59 Kothe Gustave
61 Lichtenberg John F
Market (R) intersects
101 Engelken Rudolph P
102 Thoerny John J
105 Hale Mark L
106 Hopkins Galen R contr
107 Summers Jas H
110 McLean Leslie B
111 Wolfe Russell A
114 Smith Chas B
115-17 Irrganig Gustav C gro
118 Funke Anthony
122 Everett Geo W
126 Krause Harry E
130 Fisher Chas P
134 Wagner Frank E
138 Welsh Edw
New York (R) intersects
310 Williamson Ebbat
311 Cook Riley E
316 Stanfield Chas E
318 Jones Ward E
321 Jordan Jas A
322 Flutro Robt L
323 Smith Theo T
325 Lynch Ralph R
327 Hart Glenn
Vermont (S) intersects
402 Collins Ralph W
404 Randall Geo R
406 Lanman Merle A
410 Lanman Wayne C
410 Vacant
412 Smith Elmer
414 Smith Burl M
416 McKee John F
418 Stallings Jas E
419 Ibriz Grace M
420 Berker Wm B
421 Daniel Chas F
424 Welling Frances I
428 Gilmore Thos B
432 Kingham Earl M
443 Chick Edw L
444 Kenocke Howard B
446 Holliday Chas E
448 Turner Elmer A
450 Kortepeter Oscar E
452 Bohart Leon F
Robson (S) intersects
460 Elliott Wm G
Michigan (S) intersects
501 Travis Robt A
508 Baden Chas F
505 Peacock Maurice E
507 Wright Helen J
511 Vacant
512 Vacant
North (S) intersects
612 Hubertl Chas C
Walnut (S) intersects
Pratt (E) intersects
cor Crescent Excelsior Mills
918 Starles Raymond E
920 Kink Carl E
925 Sinnott Harry S
926 Myers Roy R
928 Downey Wallace L
929 Morris Clyde L
931 Catterlin Virgil J
935 Austin Mattie
936 Abbott Burr Z
937 Miller Everett C
938 Stumm Frank D
940 Dwyer Herbert L
941 Brown Glen H
943 Zeh Chas W
946 Carr Rufus R
947 Grimes Floyd S
948 Zengel Jos E
951 Pavey Harley J
952 Osborne John W
955 Howell Earl A
956 Crowder Guy M
959 Traverton Wm O
960 Justus Reuben R
965 Grimm Wm C
Tenth (E) intersects
1015 Jackson Theresa Mrs
1016 Vacant
1017 McGinnis Anna Mrs
1019 Oberlies H W screen mfr
Ace Weatherstrip & Screen
Co
1023 Lucht Wm
1024 Lucht Chas J
1027 Ruesz Fred W
1028 Ramsey John
1032 Carr John C baker
1036 Sendelbach Raymond A
Eleventh (E) intersects
1101 Crooke Ralph E
1102 Woldoff Chas B notary
1105 Reisert Earl
1106 Knuth Carl
1109 Cook John W
1110 Stewart John M
1114 Demaree Ray C
1115 Brandt Willard A
1118 Hatterv Alden B
1119 Kraus John
1121 Kennedy Roy
1122 VanLensen Herman
1126 Robinson Clyde B
1126 Miller Geo A
1129 Neller Ralph H
1130 Gronauer Fred W
1133 Baxter J Walter
1134 Burton Carl W
1201 Kitch Ernest H

1202 Bauer Herbert S
1206 Gordon Earl
1207 Faucette LeRoy
1209 Grant Wm
1210 Whitwood Lloyd
1214 Faucette Lelley
1215 Dorsett Walter R
1217 Harbison Saml B
1218 Schatz John H
1218 Matosky Edw C
1222 Saylor Orman F
1225 Nicholas Edwin L
1226 Velescu Petroche B
1229 Kleinman Harry J
1230 Dettmar Wm
Thirteenth (E) intersects
1303 Sachs Wm G
1304 Jordan Francis A
1307 Wickliff Otis O
1310 Kasting Emil A
1311 Smith Wm H
1314 Davis Chas W
1314 Slack Leon B
1315 DeWitt Jackson C
1316 Bonney Johnny
1318 Augustus Chas V
1319 Lewis Jesse C
1322 Smith Howard B
1323 Kelley Theo F
1326 Davis Frank M
1327 Marshall Albert R
1329 Kallmeyer Mary E
1331 Vanasdal Chas M
1334 Bebee Melotte N
1335 Vacant
1336 Grover Thurman A
1339 Larson Lewis C
1340 Shannon Guy P
1343 Gabbey Clifford G
1344 Baker Clarence A
1347 Scherer Robt B
1348 Donelson Pauline
1351 Burch Geo H
1352 Bridge Harold A
1355 Geesaman Dollie
1355 Jones Jas D
1358 Brinkerhoff Herbert
1359 Henshaw Thos A
1360 Roberts Victor E
1363 Lemon Walter E
1366 Ross Bliz
1367 Creede Howard C
1368 Kamphaus Leo J
Nowland av (E) intersects
1403 Blocher Glenn A
1404 Meyer Dora
1407 Morris Roy A
1408 James Orville P
1409 Stafford Emmett E
1412 Staff Everett O
1415 Vacant
1416 Ramsdell Malcolm
1418 Wilson Frank
1419 Mackey Myron M
1421 Cole Harry
1422 Lashbrook Earl D
Lashbrook Minnie Mrs
1423 Hunter Ernest D
1425 Vacant
1426 McGuinness Jas J
1501 Woodruff Harry
1502 Preston Wallace contr
1505 Veston Horace J
1507 Vacant
1508 Lucas Chas E
1510 Carney Florence
1511 Durbin Mary H nurse
Durbin Elmer N radio repr
1513 Kindel Emilv J
1514 Meade Chas
1515 Sherman Harry E
1517 Olson John II
1518 StJohn Warren W
1524 Stephenson Philena
1526 Sherwood Robt L
1530 Hadden Virginia
1540 Castor Chester H
1541 Feitzen Insulating & Mfg Co
1542 Smith W C
1543 McGinniss Patk F
1543 1/2 Crowder Marion H
1545 Feigen Jos L
1545 1/2 Lannon Wm F

KEALING AV S — From 3701
Prospect south
1114 Cline Robt H
1121 Boes Edw
1129 Thurston Saml F
1131 Cook Richd
1132 Robison Louis M
1133 Vacant
1135 Feitzer Harvey V
1136 King Maynard
1137 Brown Wm B
1144 Hoff David
1150 Keller Eva C
1153 Vornholt Henry J
1157 Marshall Ralph L
1246 Vacant
1320 Vacant
1326 Thurston Rav F

KEIGHTLEY—From Star av east
to Worcester av, first south of
Lexington av

KELLY E—From 2301 S Meridian
east to Penn and from Shelby
east
8 Hargraves Callie Mrs
14 Mize Millard
Pennsylvania (I) intersects
Shelby (Q) intersects

1117 Haas Carl
1119 Woerner Andrew F
1123 Sauter Hubert
1125 McDonald Mary Mrs
1127 Watkins Carl P
1129 Hornberger Ambrose J
1134 Oberling Chas N
1202 Mosey Fredk H
1203 Lambird Loren H
1204 McAnany Thos
1205 Schiek Kate Mrs
1208 Beyl Grever T
1211 Kerry Wm W
1212 Schuh Frank W
1215 Welsh John M
1216 McCurdy Robt
1217 Spencer Saml
1218 Vacant
1220 Crafton Frank M
1221 Spaulding Raymond I
1224 Cox Jas W
1225 Walden Laurel
1228 Scott Marvin R
1229 Carter Nathan C
1230 Treahway Chas G
1233 Gallagher Thos
1234 Craney Mary B Mrs
Lindon (I) intersects
1308 Daum Herbert A
1307 Boeman Fredk
1308 Braun Chas E
1308 Sauer Andrew P
1314 Marganson W Raymond
1315 Staudt Carl E
1317 Baase Mary B Mrs
1318 Mullen Fredk W
1322 Murphy John W
1323 Clark Chas R
1323 Taylor Fillmore E
1326 Jones Foster B
1329 Merrick Homer
1330 Knight Wm J
1334 Oglesby Nancy Mrs
1335 Durham Chas A
1337 Vandever Burtis R
1338 Vacant
1338 Smitha Harry
1341 Peterson Albert
1342 McKay Wm F
1345 Carroll Tunis
1348 Harris Beni
1402 Ewings John J
1402 Ewits Geo
1410 Shelby Jessie Mrs
1414 Gustin Wm L
1418 Flake Harley E
1422 Harmening Henry W
1426 Dunn Ralph
Boyd av (I) intersects
cor Public School No 34 (anner)
1501 Embree Fred
1502 Beckman Edw A gro
1505 Unnewehr Henrietta Mrs
1509 Vacant
1511 Phelan Arth
1512 Moran Harry J
1513 Schanks Beni
1514 Muecke Herman G
1518 Gains Edw
1521 Falting Edw
Hardink John
1522 Blair Theo
1523 Walsh Kevin A
1524 Harsin Barney V
1526 Lusev John
1528 Kiles Fredk
1529 Elam Walter I
1530 Robertson Herbert B
1531 Saltgaver Chas B
1532 Robertson Ralph J
1533 Myers Saml J
1534 Woolwine Delbert
1534 Kraeszke Edw L
1538 Whitsett Homer E
1541 Vacant
1542 Roth Walter A
1545 McDonald Wm L
1546 Hawthorne Wm J
1540 Shirley Roy E
1552 Johnson Jos G
Draper (I) intersects
1601 Elzea Orlando E
1602 Wiley Albert B gro
1606 Stader Elmer C
1607 Jones Percy A
1610 Hicks Leroy
1611 Tanner Adrian G
1612 Whitehead Jennie Mrs
1617 Yount Arvon F
1618 Wire Nellie J Mrs
rear Stern John
1621 Bousum Jas F
1622 Jurcen Henry
1625 Polk Otto
1626 Weber Wm P
1631 Polk Clayton
1632 Wilmoth Frank
1633 Sullivan Walter
1635 Norris Chas M
1636 Eggers John
1637 Wilmoth Fredk C
1641 Copacia Moise
1643 Passmore Newton M
1650 Huber Wm
1653 Hopkins Evan R
1654 Wheat Leander R
State av (I) intersects
1701 Gaetlinz Eliz Mrs
1708 Vacant
1710 Fields Ralph O
1711 Engels Wm R
1712 Cummings Thos G
1715 Mills Arch B Rev
1717 Mills Jos C

SHERMAN DR N 1930

SHERMAN DRIVE N—Contd

- 43 Wade Geo L
- 44 Ryan Chas D
- 45 Kelly Phillip E
- 46 Murray Robt C
- 49 Kurz Fred C
- 50 Walls Wm
- 51 Allen Wilfred H
- 53 Fleck Susan A Mrs
- 54 Teague Cecil E
- 55 Ratliff Louis A
- 57 Carr Geo E
- 59 Gielow Chas E
- 62 Luebkink Anna
- 63 Weiss Fredk C
- Market (R) intersects**
- 101 Soltau Benl H
- 102 Ross Wm C
- 104 Sesse Hazel
- 104 Lloyd Arvis
- 106 Goodner Robt
- 108 Sullivan Wm
- 109 Hawthorne Rose M
- 110 Langwell Chas F
- 112 Schwartz Carl H
- 114 Cameron Blanche Mrs
- 115 Prather Myrtle
- 116 Vacant
- 117 Duwoody Alex
- 119 Seitz Wm H
- 123 Cook Everett H
- 127 Shockency Emerald H
- 129 Collins C Leo plmbr
- New York (R) intersects**
- 307 Dithmer Henry L restr
- 309 Apartments
- 1 Hause Herschel H
- 2 Byrne Ruth
- 3 Ridpath Ralph S
- 4 Riggs Lucius H jr
- 5 Edison Donald L
- Street continued**
- 1 Lanman Elijah R
- 315 Young Arth
- 319 Jackson Leo I
- 323 Cook Walter J
- 325 Markos Geo D
- 327 Stewart Clyde H
- 329 Bradford Otto B
- 331 Nicoll Chas B
- 335 Stewart John W
- 339 Pumper Co No 12
- Police Sub Sta No 76
- nw cor Public Sch No 78
- Vermont (R) intersects**
- 415 Truitt Willard
- 418 Tillman Chas A
- 419 Lamb Hansel O
- 422 Armstrong Geo E
- 424 Cotton Irwin W
- 427 Vacant
- 428 Crail Geo
- 431 Klefer Louis L
- 432 Carroll Russell A
- 433 Schmitt Gordon J
- 435 Meyer Clara L
- Robson (S) intersects**
- 436 Livengood Frank E
- 439 Hanggi Ernest
- 440 Beard David O
- 442 Bunce Raymond R
- 443 McGuire Donald H
- 444 Qualter Michl J
- 445 Brown Opal
- 446 Wheeler Elmer
- 447 Stevens John A
- 448 Abbott Loren M
- 450 Tolley John S
- 452 Deputy Paris M
- 454 Stivers Robt V
- Michigan (S) intersects**
- 506 Lowe Caroline L Mrs
- 514 Williams Chas A transfer
- 517 Newton Ralph J
- 519 Porter Chas R
- 520 Hesler Ralph S
- 521 Verbarz Leonard W
- 522 Imhoff Wm B
- 526 Ragsdale Jas H
- 531 Wheeler Raymond H
- 533 Verbarz Lawrence F
- North (S) intersects**
- 602 Cutsshaw Don C
- 603 Thompson Nathan E
- 608 Wilson Elmer E
- 610 Babcock Bert C
- 611 Tolley Chas
- 614 Meyer Hugh H
- 615 Rice Walter S
- 617 Unversaw Louis G
- 619 Reberger Arth
- 620 Hendress Wm N
- 622 Fitzgerald Maurice J
- 618 Vacant
- Walnut (S) intersects**
- 702 Knuckles Frank L
- 703 Blake Chas A
- 705 Parker Chas M
- 706 Johnston Edw E
- 709 Owens Pascal H
- 710 Heitkam Harry
- 711 Phegley John
- 714 Brown Arth S
- 715 Berling Thos A
- 718 Vacant
- 719 Ryan Effie O Mrs

- 721 Clark Harold B
- 723 Hall Klare M
- 724 Hilstow Geo W
- 725 Fleck Walter A
- 727 Miles Harold A
- 728 Cummins Walter W
- 729 Shipley Paul R
- 732 Piugser Wm L
- 733 Schaefer Wm F
- 736 Dougherty Russell C
- 737 Kasting Oscar E
- 801 Holstein Curt W
- 802 Pence Chas A
- 803 Backer Fredk P
- 804 Davis Earl K
- 807 Christie Donald E
- 810 Fitzpatrick Dora L
- 811 Cox Ross
- 814 Wilson Wm
- 815 Powell Donald C
- 816 Gormley Jas F
- 819 Heckman Carl W
- 820 Cox Shelby E
- 823 Allen Ray R
- 824 Pobst Clarence E
- 825 Daffey Fredk J
- 827 Ashley Paul P
- 828 Beam Geo W
- 829 Thurston Jack C
- 832 Ream Andrew J
- 833 Phillips Elmer G
- 836 Williams Jos A
- 837 Honigfeld David M
- 840 Miner Loren A
- 841 Hebenstreit Clem J
- 844 White Raymond C
- 845 Scroggins Warren G
- 848 Vacant
- 849 Bennett Ralph L
- 854 Johnson Emmett V
- 856 Sharpe Wm A
- 858 Taylor Chas
- Pratt (E) intersects**
- 901 Clarke Chas E
- 903 Duhamell Sarah
- 904 Evans John T
- 906 Casady Fuel & Supply Co
- 907 Clapp Arcile D
- 909 Barker Dell E
- 911 Stone Harley
- 913 Adams Herman O
- 915 Boyson Gus W
- 917 King Jas W
- 919 Patton Thos G
- 923 Schell Albert N
- 927 Sparks Paul
- 929 McLaughlin Clement F
- 931 Richardson Elmer E
- 935 Myers Albion H
- 939 Vacant
- 941 Bahrman Chas R
- 943 Barton John W
- 949 Shell Wm
- 950 Smith Henry Lee
- 951 Forkner Marvin D
- 953 Fox Dillard
- 955 Casler Lawrence C
- rear Vacant
- se cor Indian Refining Co fill sta
- Tenth (E) intersects**
- Eleventh (E) intersects**
- 1017 Vacant
- 1201 Capitol Dairies Inc (stables)
- 1213 Capitol Dairies Inc
- 1235 Catterlin Rav R restr
- Thirteenth intersects**
- 1410 Faulkner John
- rear Faulkner John signs
- 1420 Mullens Lula Mrs restr
- Rupert Henry O
- 1502 Owens Willie Mrs
- 1506 Miller S Maude Mrs
- 1510 Schlosser Wm H
- 1524 Guillaume Walter P
- 1526 Vacant
- 1528 Vacant
- 1632 Hord Ora E
- 1536 Nelson Wm M
- se cor Madden John J Mfg Co furn mfrs
- Brookside Pkwy (F) intersects**
- 1701 Independent Concrete Pipe Co (plant)
- Twenty-first (F) intersects**
- se cor Supreme Oil Ref Co filling sta
- sw cor Barnhart Harley gas sta
- 2128-54 Vacant
- 2158 Ragsdale Chas W cabtmkr
- 2182 McGuira Jog J
- 2186 McDonald Harley D
- Twenty-second (F) intersects**
- 2202 Fred Orville F
- 2206 Rogers Chas O
- 2210 Rogers Jas H
- 2214 Brummett Geo W
- 2218 Bracken John O
- 2222 Nelson Danl
- 2226 Sullivan Edw
- 2230 Rogers Orville
- 2234 Kinsler Jas
- 2302 Troxell Clyde
- 2304 Binkley Lennox O
- 2306 Spradlin Geo R

- 2314 Cates Lewis E
- Massachusetts av (F) intersects**
- CCC&SLRy intersects**
- ne cor CCC&SLRy shop
- ne cor Brightwood Rv Sta
- 2346 Suburban Tire & Battery Service
- 318 Woerdeman A J tinner
- Talman Robt E real est
- 2350 Rowland Harry C feed
- 2352 Uncapher Pearl C
- 2356 Vacant
- 2360 Scalf Great B
- 2401 Monon Fuel Co
- 2402 Terrill Eva M Mrs
- 2404 Yocum Ida H Mrs
- 2407 Binsley Nancy Mrs
- 2408 Barnes Kelly contr
- 2414 Taylor Earl A
- 2416 Calvert Wade H
- 2418 Muck Leslie I
- 2422 Duckworth Adonis N
- 2425-29 CCC&SLRy whse
- 2426 Love Elijah
- 2430 Hobbs Wm S
- 2434 Goodlin Ollie H
- 2438 Piers Evan C
- Twenty-fifth (F) intersects**
- 2502 Big Four Restaurant
- 2504 Pentecostal Rescue Mission
- 2510 Dublin Aubrey
- 2514 Roberts John T
- 2518 Mattingly Patk
- 2522 Bowman Albert
- 2530 Gunn Herman
- 2534 Cale Owen
- Twenty-sixth (F) intersects**
- 2602 Tolin Wm W
- 2606 Cooper Elno J
- 2610 Dimitroff Louis
- 2614 Young John T
- 2623 Toler Granville F
- 2625 Massingale Jas
- 2626 Nagel Wm T
- 2630 Cone Leslie
- Twenty-sixth intersects**
- 2703 Polson Edw
- 2704 Vacant
- 2705 Massingale Chas
- 2709 Brummett Benj
- 2710 Ziegelmeyer Wm
- 2715 Vacant
- 2725 Lair Wm T
- 2728 K K K Club House
- 2729 Wallsmith Saml G
- 2730 Vacant
- 2732 Shaw Guv
- 2734 Sims Harley
- 2736 Vacant
- 2737 Silder Harold R
- 2743 Price David E Mrs
- 2744 Board Calvin J
- 2746 Woods Clyde
- 2747 George Brian Orthodox Ch
- 2748 Burkhardt Wm
- 2750 Vacant
- 2751 Vacant
- 2752 Brummett Ulysses G
- 2754 Merrell Willio
- 2756 Beckett Elam
- 2760 Nichols Geo
- Twenty-eighth (F) intersects**
- 2801 Gelsendorff Lee
- Gelsendorff Milda Mrs meats
- 2802 Vacant
- 2803 Davis John L shoe repr
- 2804 Vacant
- 2807 Gelsendorff Geo billiards
- 2809 Roece Oscar barber
- 2810-12 Vacant
- 2811 Zimmerman Harry
- 2813 Vacant
- 2815 Aldert Geo
- 2817 Hill Albert plmbr
- 2820 Brummett Edw O
- 2831 Norwood Leroy S
- 2834 Brummett Edw auto repr
- 2835 Rowley John W
- 2845 Sparks G Leslie
- 2846 Desch Killien X
- 2849 Welmer Geo
- 2856 Freeman Edwin N
- 2857 Ryan Mary A
- 2864 Taylor Harry E
- 2865 Robeson John
- 2868 Freeman Wilton S
- 2870 Morgan Geo W
- 2871 Lang Gustave E
- 2900 Duncan Virgil R
- 2901 Nagel Wm
- 2902 Freeman Leroy E
- 2905 Gaynor Chas F
- 2907 McRae Arth E
- 2911 Barker Orville
- 2917 Vacant
- 2919 Kachele Robt H
- 2921 Jackson Lon W
- 2922 Stewart Benl
- 2923 Edwards Raymond J
- 2928 Kamouse Elmer
- 2930 Emery Chas
- 2934 Perry Hayden C
- 2939 Cross Edw
- 2940 Roberts Wm B
- 2941 Reynolds Fred J

EWING ST 1925

Cincinnati Detroit INDIANAPOLIS Chicago

STOCKS

Eugene STREET AND AVENUE GUIDE (1925) Ewing

1055 Frank P Davis  
1057 Earl A Hackleman contr  
1058 Fred N Ogle  
1059 Harry Butler  
1061 Mary J Shields  
1062 Frank Lehman  
1065 Abner Crouch  
1066 Lewis J Kaler  
1067 Hook Gannon  
1069 Earl Russell  
1070 Martin Hodapp  
1074 Warren Cole

Clifton (M)

1101 Oscar O Wise  
1102 Jas M Swan  
1103 Wm F Atkins  
1106 Richd F Hodge  
1107 Charlotte Ferrell  
1111 Levi W White  
1112 Elvira Guion  
1114 John A Sharkey  
1119 Cora Watts  
1120 Jesse Arman  
1121 Earl Prifogle  
1122 Jas O Trinkle  
1126 Fredk P Scheurer  
1127 Jas H Clark  
1131 Oliver Vogus  
1135 Emery O Franklin  
1139 John D Hodge  
1142 Wm H James  
1143 Geo B Swan  
1144 Carl H Woerner  
1145 Elmer L Jeffries  
1146 Thos Crouch pntr  
1148 Rebecca M Shepherd  
1149 Arthur F Berger  
1150 Galvy E Gordon  
1151 Jesse W Poole  
1152 Chas Nelson  
1156 Jas Bennett  
1157 Wm H Swan  
1158 Edw J Wagner  
1160 Dora E Gummel  
1163 Jennie McGiffin  
1164 Lee E Isaacs  
1167 Addie Eves  
1168 Robt K Haldeman  
1173 Walter A Whitmore  
1176 Chas M Weaver

Barnes av (M)

nw cor North Side Nazarene Church  
1209 Frank E Irwin  
1210 John D Bocock  
1212 Harold Thompson  
1216 John E Horton  
1217 Geo D Overton  
1219 Hans P Christian  
1220 Hallicy E Harris  
1221 Margt Stiltz  
1222 Albert Essex  
1225 Howard White  
1228 Jas O Cromwell  
1229 Gamertil N Walden  
1230 Wallace D Huls  
1236 Chas R Beaman  
1237 David H Robertson  
1238 Fred D Bryan  
1242 Jas L Campbell  
1245 Rev Steph C Johnson  
1246 Saml G Frazee  
1249 Wm Stossmeister  
1250 Stilling Markley  
1253 Louis V Graeter  
1254 Edw F Moore  
1257 Clyde Lash  
1259 Claude O Callaway  
1267 Conrad Neuner  
1271 Wm A Johnson  
1273 Wm M Williams  
1279 Geo F Drake  
1280 Harry Lash

Elmira (M)

1301 Raleigh Middleton  
1305 Morris D Hadley  
1306 Kath Rohde  
1309 Raymond T Wise  
1312 Daisy O Nicholson  
1313 Albert B Jackson  
1317 Chas H Krause

1318 Geo W Smith  
1321 Wm M Marcilliat  
1325 Leonard W Andrews  
1326 Geo E Douglass  
1329 Fred C Owen  
1334 Oliver R Koup  
1338 John E Elmore  
1345 Riverside Coal Co  
1352 Wm R Rabourn  
1354 John H Kitzmiller  
1358 Otto Buckler  
1362 Henry H Wildrick

Blake (W)

EVANSTON AV from Fifty-ninth n to Sixty-third fifth e of Broad Ripple Park entrance  
6121 Herschel F Milligan  
EVERETT from White River w first n of Market

Greely (V)

1309 Mary Davis  
1311 Lee Herod  
1315 G Thos Adams  
1317 Vacant  
1321 John Novick  
1323 Vacant  
1327 Martin Brown  
1331 Clarence Robinet  
1333 Andrew Morris

Bloomington (V)

1416 Vacant  
1418 Robt E Brennan  
1420 Chas Wennigar  
1422 Geo Woodson  
1424 John W Clark  
1428 Vacant  
1432 John H Walker  
1433-35 Public School No 16  
1434 Owen G Scott  
1436 Chas McIntyre  
1437 Chas M Jester  
1438 Claude C Moss  
1439 Louis S Russell  
1440 Earl Brenham  
1441 Carl Leitzman  
1442 John Cole  
1443 Jas Nelson  
1444 Dillard Olds

Harding (V)

1502 Oscar H Jenkins  
1504 Fleming Davis  
1508 Fred Hunt  
1510 Henry F Osting

Koehne (V)

1514 Vacant

Minkner (V)

1615 Abr Vinstein coal  
EVERGREEN AV from Fall Creek n 2 e of Cornell av (D)

3504 The Evergreen

Luther A Porter Apartments—  
1 Herbert T McAnaly  
2 John W Snyder  
3 Walter P Morton  
4 Chas J Smith  
5 Wm Maginnis  
6 Geo W Warner  
7 Vacant  
8 Harry W Darrow

Street continued

3512 Russel King  
3520 Geo W Kadel  
3526 Albert F Githens  
3527 Francis W Barlet  
3531 Jay E Wellman  
3532 Clifford R Ramage  
3535 Alex L Rice  
3545 Walter B Harding  
3548 Geo W Pein  
3553 Garrett W Thompson  
3555 Walter S Waddell  
3565 Pearl F Thrush  
3571 J Madison Lail

3575 The Charlevoix  
1 Edw G Franzen  
2 Vern K Reeder  
3 Earl R Achilli  
4 Durward L Rivers  
5 Kath Thompson haldrsr

Fairground av

EVISON from 1535 Prospect s to Orange (J)  
1119 Vacant  
1120 John P Baas  
1121 Otto Pohlar (rear) John S Esmon

1124 Chas C Himes  
1125 Vacant  
1128 Earl H Kyle  
1130 Margt Yeager  
1131 Chas R Schraedel  
1132 Oswald E Walther  
1133 Carrie Maisenbacher  
1136 Herbert J Woempner  
1137 Travis H Whitton  
1140 David Armitage  
1141 Harry Thompson  
1144 Saml H Houser  
1145 Geo R Hagelskamp  
1146 Howard Motsinger  
1148 Harry O Berndt  
1149 Bernard Stuvell  
1152 Fredk J Rothert  
1153 Leroy Stafford  
1156 Harry W Kountz  
1157 Bennett Ellering  
1158 Wm H Whiting  
1202 John T Ashe  
1204 Eliz Schmid  
1206 Vernon J Scovilla  
1209 Edw H Foullois  
1210 Wm H Marble  
1214 John Picard  
1217 Carl H Shipp  
1218 Martha Marshall  
1221 Wm R Moody  
1222 Christian H G Vehling  
1223 Fredk W Schneider  
1225 John C Hoover  
1230 Frank E Roehm  
1236 Frank Suhur  
1237 Thos E Hanrahan  
1238 Walter L Parrish

EWING from E Pratt n first e of Olney

901 A Frank Lawrence  
902 Kath Phillips  
903 Arthur Jordan  
904 Paul D Tryman  
906 Edwin R Lane  
909 Vacant  
910 Geo E Pruitt  
911 Arthur F Jordan  
912 Leroy D Bain  
914 Chas H Cook  
915 Wm C Bowman  
916 Fletcher L Kimberlin  
917 Fred Gregg  
919 Chas Walker  
921 Everett Ehlers  
924 Jos Mock  
925 Earl R Paxton  
929 Raymond J Carson  
931 Jos E Meister  
933 Floyd Johnson  
934 Harry E Grieb  
935 Ralph E Morgenthaler  
936 Florence Grieb  
937 Benj Hayworth  
939 Adolph K Witzleben  
940 Theo Harrison  
942 Wm Dettmar  
945 Wm A Youll  
947 Edw E Meehan  
948 Danl J Weaver  
949 Otto W Behnke  
950 David Spurgeon  
951 Ezra Allen  
955 Frank Corelli  
956 Isadore Krieth  
959 Saml S Plaskett  
960 Vacant  
962 Edw Edelman  
965 John E Barclay

"NONE BETTER MILLWORK"

GREENWAY LUMBER COMPANY

EWING ST 1925

10  
11  
12  
13  
14  
15  
16  
17  
18  
19  
20  
21  
22  
23  
24  
25  
26  
27  
28  
29  
30  
31  
32  
33  
34  
35  
36  
37  
38  
39  
40  
41  
42  
43  
44  
45  
46  
47  
48  
49  
50  
51  
52  
53  
54  
55  
56  
57  
58  
59  
60  
61  
62  
63  
64  
65  
66  
67  
68  
69  
70  
71  
72  
73  
74  
75  
76  
77  
78  
79  
80  
81  
82  
83  
84  
85  
86  
87  
88  
89  
90  
91  
92  
93  
94  
95  
96  
97  
98  
99  
100  
101  
102  
103  
104  
105  
106  
107  
108  
109  
110  
111  
112  
113  
114  
115  
116  
117  
118  
119  
120  
121  
122  
123  
124  
125  
126  
127  
128  
129  
130  
131  
132  
133  
134  
135  
136  
137  
138  
139  
140  
141  
142  
143  
144  
145  
146  
147  
148  
149  
150  
151  
152  
153  
154  
155  
156  
157  
158  
159  
160  
161  
162  
163  
164  
165  
166  
167  
168  
169  
170  
171  
172  
173  
174  
175  
176  
177  
178  
179  
180  
181  
182  
183  
184  
185  
186  
187  
188  
189  
190  
191  
192  
193  
194  
195  
196  
197  
198  
199  
200  
201  
202  
203  
204  
205  
206  
207  
208  
209  
210  
211  
212  
213  
214  
215  
216  
217  
218  
219  
220  
221  
222  
223  
224  
225  
226  
227  
228  
229  
230  
231  
232  
233  
234  
235  
236  
237  
238  
239  
240  
241  
242  
243  
244  
245  
246  
247  
248  
249  
250  
251  
252  
253  
254  
255  
256  
257  
258  
259  
260  
261  
262  
263  
264  
265  
266  
267  
268  
269  
270  
271  
272  
273  
274  
275  
276  
277  
278  
279  
280  
281  
282  
283  
284  
285  
286  
287  
288  
289  
290  
291  
292  
293  
294  
295  
296  
297  
298  
299  
300  
301  
302  
303  
304  
305  
306  
307  
308  
309  
310  
311  
312  
313  
314  
315  
316  
317  
318  
319  
320  
321  
322  
323  
324  
325  
326  
327  
328  
329  
330  
331  
332  
333  
334  
335  
336  
337  
338  
339  
340  
341  
342  
343  
344  
345  
346  
347  
348  
349  
350  
351  
352  
353  
354  
355  
356  
357  
358  
359  
360  
361  
362  
363  
364  
365  
366  
367  
368  
369  
370  
371  
372  
373  
374  
375  
376  
377  
378  
379  
380  
381  
382  
383  
384  
385  
386  
387  
388  
389  
390  
391  
392  
393  
394  
395  
396  
397  
398  
399  
400  
401  
402  
403  
404  
405  
406  
407  
408  
409  
410  
411  
412  
413  
414  
415  
416  
417  
418  
419  
420  
421  
422  
423  
424  
425  
426  
427  
428  
429  
430  
431  
432  
433  
434  
435  
436  
437  
438  
439  
440  
441  
442  
443  
444  
445  
446  
447  
448  
449  
450  
451  
452  
453  
454  
455  
456  
457  
458  
459  
460  
461  
462  
463  
464  
465  
466  
467  
468  
469  
470  
471  
472  
473  
474  
475  
476  
477  
478  
479  
480  
481  
482  
483  
484  
485  
486  
487  
488  
489  
490  
491  
492  
493  
494  
495  
496  
497  
498  
499  
500  
501  
502  
503  
504  
505  
506  
507  
508  
509  
510  
511  
512  
513  
514  
515  
516  
517  
518  
519  
520  
521  
522  
523  
524  
525  
526  
527  
528  
529  
530  
531  
532  
533  
534  
535  
536  
537  
538  
539  
540  
541  
542  
543  
544  
545  
546  
547  
548  
549  
550  
551  
552  
553  
554  
555  
556  
557  
558  
559  
560  
561  
562  
563  
564  
565  
566  
567  
568  
569  
570  
571  
572  
573  
574  
575  
576  
577  
578  
579  
580  
581  
582  
583  
584  
585  
586  
587  
588  
589  
590  
591  
592  
593  
594  
595  
596  
597  
598  
599  
600  
601  
602  
603  
604  
605  
606  
607  
608  
609  
610  
611  
612  
613  
614  
615  
616  
617  
618  
619  
620  
621  
622  
623  
624  
625  
626  
627  
628  
629  
630  
631  
632  
633  
634  
635  
636  
637  
638  
639  
640  
641  
642  
643  
644  
645  
646  
647  
648  
649  
650  
651  
652  
653  
654  
655  
656  
657  
658  
659  
660  
661  
662  
663  
664  
665  
666  
667  
668  
669  
670  
671  
672  
673  
674  
675  
676  
677  
678  
679  
680  
681  
682  
683  
684  
685  
686  
687  
688  
689  
690  
691  
692  
693  
694  
695  
696  
697  
698  
699  
700  
701  
702  
703  
704  
705  
706  
707  
708  
709  
710  
711  
712  
713  
714  
715  
716  
717  
718  
719  
720  
721  
722  
723  
724  
725  
726  
727  
728  
729  
730  
731  
732  
733  
734  
735  
736  
737  
738  
739  
740  
741  
742  
743  
744  
745  
746  
747  
748  
749  
750  
751  
752  
753  
754  
755  
756  
757  
758  
759  
760  
761  
762  
763  
764  
765  
766  
767  
768  
769  
770  
771  
772  
773  
774  
775  
776  
777  
778  
779  
780  
781  
782  
783  
784  
785  
786  
787  
788  
789  
790  
791  
792  
793  
794  
795  
796  
797  
798  
799  
800  
801  
802  
803  
804  
805  
806  
807  
808  
809  
810  
811  
812  
813  
814  
815  
816  
817  
818  
819  
820  
821  
822  
823  
824  
825  
826  
827  
828  
829  
830  
831  
832  
833  
834  
835  
836  
837  
838  
839  
840  
841  
842  
843  
844  
845  
846  
847  
848  
849  
850  
851  
852  
853  
854  
855  
856  
857  
858  
859  
860  
861  
862  
863  
864  
865  
866  
867  
868  
869  
870  
871  
872  
873  
874  
875  
876  
877  
878  
879  
880  
881  
882  
883  
884  
885  
886  
887  
888  
889  
890  
891  
892  
893  
894  
895  
896  
897  
898  
899  
900  
901  
902  
903  
904  
905  
906  
907  
908  
909  
910  
911  
912  
913  
914  
915  
916  
917  
918  
919  
920  
921  
922  
923  
924  
925  
926  
927  
928  
929  
930  
931  
932  
933  
934  
935  
936  
937  
938  
939  
940  
941  
942  
943  
944  
945  
946  
947  
948  
949  
950  
951  
952  
953  
954  
955  
956  
957  
958  
959  
960  
961  
962  
963  
964  
965  
966  
967  
968  
969  
970  
971  
972  
973  
974  
975  
976  
977  
978  
979  
980  
981  
982  
983  
984  
985  
986  
987  
988  
989  
990  
991  
992  
993  
994  
995  
996  
997  
998  
999  
1000

Ewing

R. L. POLK & CO.'S

Fairfield av

967 Sylvia Peck  
Geo E Brahany  
**Tenth (E)**  
1016 1/2 Thos D Pitcher  
1018 John L Price garage  
1020 Wilbur J Helmerich  
1021 Claud H Lavender  
1022 Stella F Langdon  
1023 Merl D Cox  
1025 Whitney G Reeve  
1026 Gurney L Haworth  
1027 Wiley J Outhouse contr  
1028 Mahala Springer  
1031 Jos D Rinsma  
1035 Saml R Fitzgerald  
**Eleventh (E)**  
1102 Clarence V Mitchell  
1103 Lotus J Rice  
1105 Jas F Galloway  
1106 John W Katzenberger  
1107 Loy G McNamara  
1111 Monroe O Myers  
1112 Claude C Lloyd  
1114 John F Bisselberg  
1115 Walter E Beadle  
1117 Robt T Reinhardt  
1118 Robt B Caldwell  
1121 David E Rosenbarger  
1122 Jas A Farabee  
1123 Orman E Reed  
1125 Oscar E Wilbur  
1128 Byron E Bennett  
1129 Harry A Huey  
1132 Edwin A Orr  
1135 Helena Hollis  
1136 Saml J Hughes  
1149 Edw Cornelius  
1153 Wm C Martin  
1157 Mary A Johnson  
1201 Vacant  
1202 Danl W Sachs  
1205 Geo J Wuest  
1207 Wm O Sachs  
1211 Wm H Smith  
1212 Homer C Cox  
1215 Edw A Smith  
1216 Geo W Kuhn  
1217 Vacant  
1218 Robt D Pattison  
1219 Vacant  
1221 John A Ballman  
Robt E Farmer  
1223 Walter L Wienke  
1224 Robt S White  
1225 Edw H Kappas  
1226 Ora E Tipton  
1227 Elmer F Jester  
1229 Clay W Sparks  
1234 Edw A Quinn gro  
**Thirteenth (E)**  
1301 Jos M Morsch  
1302 Melvin B Hodges  
1304 Vacant  
1307 John S White  
1308 Noah Griner  
1310 Chas R Elrod  
1311 Leo C Suesz  
1312 Walter J Hosman  
1314 Vacant  
1315 Geo W Yeager  
1316 Hobert H Speak  
1320 Ralph E Keys  
1326 Philip F Fisher  
Chas T Fisher  
1329 Ora E Fisher  
1330 Geo B Breiner  
1331 Walter H Hanley  
1333 Ernest Ryles  
1334 Vacant  
1338 Benj H Gisler  
1341 Rudolph Manford  
1342 Walter R Cole  
1344 Harry Cole  
1345 Travis J Lucas  
1347 Herman J Kops  
1348 Lyman J Osting  
1352 Jas M Martin  
1353 Alonzo E Payne  
1354 Claude C Mason  
1355 Wm F Pollock  
1356 Jas J Cusick

1358 Vacant  
1361 Martin E Carter  
1362 Jabren Kurker  
1365 John F Foltz  
1366 Albion S Kidd  
1367 Benj F Johnson  
1369 Vacant  
1370 Danl T Shope  
**Nowland av (E)**  
1401 Chas O Smith  
1402 Benj F Myers  
1405 Ivan D Burkhardt  
1407 Ralph Arter  
1408 Laurence E Shaffer  
1410 Ernest H Kitch  
1411 Aspon W Johnson  
1414 Jas C Meyers  
1415 John D Kidd  
1416 Herman Wenning  
1419 Millard Sparks  
1425 Benj H Mason  
1426 Deloss A Greenwood  
1501 Rudolph Sedlak  
1502 Bellamy S Bailey  
1504 Wm E Lucas  
1505 Ernest F Quinn  
1508 Eliz Hirschauer  
1509 Vacant  
1512 Clarence F Paden  
1515 John T Rubush  
1516 Lafayette E Paden  
1518 Vacant  
1519 John E Keough  
1521 Richd D Arnette  
1524 Edw E Roberts  
1525 Jas B York  
1526 Ernest L Huber  
1530 Earl L Balay  
1531 Preston D Stambaugh  
1540 Albert Keys  
1541 Ollie Jett  
1545 Marion Gilworth  
**EXETER AV from 3530 W**  
Michigan n to Walnut  
512 Geo Smith  
515 Jonathan B Storm  
516 Salem F Bicknell  
520 Earl E Gorrell  
523 Leroy W Small  
526 Edw McCoy  
527 Lawrence T Dwyer  
536 Oscar W Comingore  
541 Vacant  
545 Vacant  
546 John W Pedigo  
Saml Duvall  
548 Chas M Semones jr  
549 Vacant  
550 Walter J Fording  
**North (X)**  
601 Vacant  
609 Benj E Lansing  
611 Edw H Richey  
616 Chas A Ramsey  
624 Phillip J Spear  
626 Vacant  
637 Willard Hollowell  
640 Thos A Hartley  
642 Danl J Cangany  
645 Fletcher Savage  
649 Wm B Glover  
654 Howard C Sparks  
702 Jesse V Welty  
710 Wm B Mallory  
715 Herschel E Marsh  
718 Everett B Beeson  
726 Earl Tucker  
**FAIRFIELD AV from 3400**  
Central av n to Kissel av  
(D)  
646 Vacant  
647 Wm G Culloden phys  
Ralph F Ellar dentist  
648 Vacant  
649 Roy Zeigler barber  
650 John M Balz meats  
652 LaVanchy Burke hairdrsr  
654 Geo Zegyer novelties  
Georgia Baker hem-  
stitching

656 Vacant  
656 1/2 Gordon D Lamb dentist  
H Monford Cox phys  
658 Thornton & Rodecker  
archts  
**College av (D)**  
ne cor Standard Oil Co  
705 Sam Tuchman tailor  
722  
Apartments—  
A W H Walters  
B Lawrence J McMaster  
C Anne Quinn  
D Jas P Gray  
**727 The Northwood**  
Apartments—  
basement Edw L Youree  
1 Claude C Jones jr  
2 Norval Ayers jr  
3 Esther Lustig  
4 Walter Shead  
5 Geo W Berry  
6 Walter C Meyer  
7 Lloyd L Tucker  
8 Hugh C Green  
806 John P Lucas  
810 Jos E Rusk  
812 Carl S Hendricks  
813 Herman J Holman  
815 Fred Look  
818 Chas O Nichols  
820 Arthur Dixon  
825 Beulah McColgin  
**Bellefontaine (D)**  
906 Thos B Davis  
910 Vacant  
916 Vacant  
918 Nellie McMahon  
922 R Pugh  
925 A P Stephenson  
926 Ella Bennett  
934 John A Conkey  
937 Anna S Hanna  
**Cornell av (D)**  
1001 Sibyl Chandler  
1015 Alma Norton  
1017 Mary Hamblen  
1033 Jos Jefferis gro  
1034 Coffman & Chapman  
rug clnrs  
Frank L Bateman clnr  
1035-37 **The McDonald**  
Apartments—  
1 L R Stewart  
2 Vacant  
3 Alonzo V Wilson  
4 Vacant  
1039 Geo J Schwenk drugs  
1040 Robt D Machan  
1044 Arthur B Chevalier  
**Birchwood av (D)**  
1102 Jas E Pierce  
1119 Volney W Kirkpatrick  
1123 Geo W Elliott  
1127 Chas H Egerton  
Lawrence Genaro  
1131 John O'Connor  
1135 Robt A Butler  
1136 Vacant  
1138 Julius C Frick  
1140 Standard Gro Co  
1149-51 **The Hemmingway**  
Apartments—  
1 Arthur E Rouse  
2 Fred B Jackson  
3 Edw W Long  
4 Vacant  
5 Geo B Loomis  
6 Vacant  
7 Bug R Ong  
8 Albert Berg  
9 Richd H Aufderheide  
1149 1/2 Great A & P Tea Co  
1152 Jos E Russell  
auto accessories  
Benj H Brown  
auto repr  
1160 Jose-Kuhn Lumber Co  
City Builders Realty Co  
City Builders Finance Co  
Jose-Balz Realty Co

KEALING AVE N 1925

Kealing av N

R. L. POLK & CO.'S

Kelly E

318 Perry A Runnion
321 Cecil S Ober
322 Robt L Plutro
323 Stanley E McNeely
325 Cecil H Cain
327 Howard O Boaz

Vermont (S)

402 Geo E Scanlon
404 Wm H Christena
406 Chas L Falvey
408 Francis Walters
414 Paul M Pursian
416 Laura Vance
418 Elijah R Lanman
419 Quintis A Daniel
430 Elzie L Franks
421 Marion F Hart
424 Bernard R Mack
428 Ferd Vandever
432 Earl M Kingham
413 John J Wanner
444 Frank M Aldridge
446 Albert B Greene
448 Elmer A Turner
450 Millard R White
452 Carl B Harter

Robson (S)

457 Harvey Harnble
460 Anna De Mott
463 Gt A & P Tea Co (br)
463 1/2 Walter F Reimer

Michigan (S)

501 Wm M Van Cleave
503 Wm Campbell
506 Wm VanCleave meats
507 Clifford Brown barber
511 Vacant
512 Christ C Brown

North (S)

612 Vacant
cor Meade Construction Co
yards

Walnut (S)

Pratt (E)

cor Crescent Excelsior Mills
935 Blair Miller
936 Burt Abbott
937 Geo E Wiese
938 Frank Stump
940 Herbert Dwyer
941 Glen Brown
943 Charles W Zeh
946 Mack S VanTuyler
947 Roy A Jackson
948 Jos Zengel
951 Jas R Israel
952 Jno W Osborne
955 Geo A Landers
958 Guy M Crowder
959 Vacant
960 Wm H Dwyer
965 Wm C Grimm

Tenth (E)

1016 East End Milk Co
1019 H W Oberlies screen mfr
1023 Wm Lucht
1024 Chas Lucht
1027 Fred W Suesz
1028 Jno Ramsay
1033 Vacant
1034 Vacant
1036 R A Rendelbach

Eleventh (E)

1101 Ralph B Crooke
1102 Chas B Widloff
1105 Frank M Reiser
1106 Frank O Harris
1109 Jno W Cook
1110 Russell H Gilmore
1114 Ray C Demaree
1115 Wm M Smith
1118 Alden B Hattery
1119 Jno Kraus
1121 Roy Kennedy
1122 Daniel W Schmeltkop
1125 Clyde R Robinson
1126 Mark H Bottema
1129 Ralph H Neller
1130 Carl W Burton
1133 Walter J Baxter
1134 Wm O Fields

1201 Floyd A Peeler
1202 Herbert S Bauer
1206 Emma E Gordon
1207 Chas W Kern
1209 Morrison Barnes
1210 Lloyd Chitwood
1214 LeRoy Faucette
1215 Jas E Lambert
1217 Jay O Miller
1218 Jno H Schatz
1221 Edw C Marosky
1222 Orman F Saylor
1225 Edwin L Nicholas
1226 Petrache Velesscu
1229 Harry J Klnemann
1230 Esta L Linn

Thirteenth (E)

1303 Albert Sanders
1306 A Lee Landis
1307 Wm L Quinn
1310 Emil Kasting
1311 Wm H Smith
1314 Chas W Davis
1315 Jackson C DeWitt
1318 Chas V Augustus
1319 Jesse C Lewis
1322 Howard B Smith
1323 Clarence O Klingensmith
1326 Herbert F Linn
1327 Albert R Marshall
1330 Wm J Stoutenberg
1331 Chas M Vanasdal
1334 Melnotte N Bebee
1335 Ernest F Klennert
1336 Thurman Groover
1339 Walter H Grabhorn
1340 Clement E Annis
1343 Robt J Dudley
1344 Clarence E Baker
Lester A Nash
1347 Robt B Scherer
1348 Pauline Donelson
1351 Geo H Burch
1352 Harold A Bridge
1355 Arthur R White
1356 Henry B Ramsey
1358 Chal P Brown
1359 Geo W Griffin
1360 Victor E Roberts
1363 Walter E Lemen
1366 Loyal S Kincaid
1367 Howard C Creede
1368 Geo J Kamphaus

Nowland av (E)

1403 Wm M Gabbert
1404 Cyril J Catellier
1408 Orville P James
1413 Benj W Moulden
1414 Everett St John
1415 Ernest L Larson
1419 Vacant
1421 Fay Shanks
1422 Earl D Lashbrook
1426 Jas J McGinnis
1501 Harry Woodruff
1502 Vacant
1507 Vacant
1508 Chas E Lucas
1510 J Caylor Carney
1511 Marshall Durbin
1514 Chas N Berger
1517 Clifford McDowell
1518 Daniel Newhart
1524 Phoebe A Bain
1526 Robt L Sherwood
1530 Virginia Hadden
1540 Donald E Overmire
1541 Felgen Insulating & Mfg
Co
1542 Carl A Fender
1543 Chas B West
1543 1/2 Chas G Jonas
1545 Jos L Felgen
1545 1/2 Elmert DeLong

KEALING AV S from 3701 E
Wash s
20 Vacant

Prospect (J)

1118 Vacant
1119 Alfred Sommer
1121 Jno Denny

1127 Charles O Unger
1128 Wilson Wright
1132 Henry H Henkle
1133 E Purnell
1136 Oscar Caylor
1144 David Huff
1150 H P Keller
1157 Vacant
KEIGHTLEY from Star av e
to Worcester av first s of
Lexington av
KELLY E from 2301 S Merid-
ian e to Penn and from
Shelby e
14 Albert T Myers

Pennsylvania (I)

Shelby (Q)

1108 Rev Jas M Downey
1117 Elijah Bess
1119 Isadore Markowitz
1125 Vacant
1127 Albert G Dunn
1129 Ambrose J Hornberger
1134 Chas N Obering
1203 Wm Rieck
1205 Emory A James
1208 Grover T Beyl
1211 Wm Carey
1212 Wm S Green
1215 Vern C Rhoades
1216 Vacant
1217 Saml Spencer
1218 Virgil Ochltree
1220 Frank M Crafton
1221 John Spaulding
1224 Jos Moody
1225 Henry D Scott
1228 Jno G Hendricks
1229 Nathaniel C Carter
1232 Frank J Keith
1233 Fred W Watson
1234 Mary E Craney

Linden (I)

1303 Herbert A Daum
1307 Chas C Fox
1308 Chas F Braun
1311 Andrew F Sauer
1314 Frank Mullen
1315 Carl E Staudt
1317 Albert H Mayo
1318 Ray Morgason
1322 Jno W Murphy
1325 Millmore E Taylor
1326 Bertha A Turner
1329 Matthew Kellum
1330 Vacant
1332 Rufus L Bryant
1334 Odell House
Nancy Oglsby
1337 Bert R Vandever
1338 Elmer L Volles
1341 Henry Lorash
1342 Thos J McKay
1345 Tunis Carroll
1402 Geo Curtis
1406 Wm J Knight
Christine Harming
1410 George E Miles
1414 Rev V Leroy James
1418 Wm T Schultz
1422 Henry W Harming
1426 Frank L Wilmoth

Boyd av (I)

1501 Forrest E Durland
1502 Edw A Beckman gro
1505 Henrietta Unnewehr
1509 Vacant
1511 John Skokan
1513 James McIntyre
1514 Hermann G Muegge
1515 Marion S Lewis
1517 Vacant
1518 Matthew Hartenstein
1521 Vacant
1522 Cecil E Harmon
1523 Kevin Walsh
1524 George H Ferdinand
1526 Albert A Henderson
1528 John W Sweeney
1529 Roy Gammons
1530 Earl Robertson



SHERMAN DR N 1925

Sherman Dr N

R. L. POLK & CO.'S

Sherman Dr S

953 Boyd Casey
955 Joseph W Quinn
959 Wm H Carrigan
1145 East End Milk Co (stables)

Nowland av (E)

1410 Chas L Bain
1429 Jacob B Walden gro
1502 John W Owens
1510 Wm H Schlosser
1524 Eug G Boyden
1526 Wm Moorehouse
1528 Coby P Miller
1532 Ernest H Courtney
1536 Patrick McNelis
se cor Buford E Beach filling sta

Sixteenth (F)

ne cor Independent Concrete Pipe Co
Ermet Mfg Co

Twenty-first (F)

se cor Supreme Oil Ref Co filling sta
2154 Ragsdale Lumber Co
2182 Mary A McGuire (rear) McGuire & Steele armature winders

Twenty-second (F)

2186 Harley E McDonald
2202 Orville F Fred
2206 Charles Wright
2210 Jas H Rogers
2214 Geo W Brummett
2218 Wade H Napier
2222 Vacant
2226 Vacant
2230 Eyan S O'Banion
2306 Jas O Miller
2314 Lewis B Cates

Massachusetts av (F) C C C & St L Ry (F)

ne cor C C C & St L Ry shops
2346 Harry C Rowland
2348 Jas Jordan soft drinks
2350 Vacant
2352 Pearl G Uncapher
2355 Monon Fuel Co
2356 John J Shelly
2360 Wm M McGill
2402 Eya M Lamson
2408 Ida H Yocum
2410 Jas D Spillman
2414 Wm D Lewis
2416 Edw Cross
2418 Robt Glass
2422 Odonis N Duckworth
2425-29 Willys-Overland (whse)

2426 Elijah Love
2430 Roscoe Ashby
2434 Lon E Jackson
2438 Edw F Pender
2450 Mathew Soheneck soft drinks

Twenty-fifth (F)

2501 Vacant
2502 Jas F Hunter restr. Wm R Cook
2504 Herschel Dowty billiards
2510 Elsie Kent
2514 John T Roberts
2518 Jas E Henry
2522 Albert Bowman
2530 Chas W Virt
2534 Albert Atkinson

Twenty-sixth (F)

2602 Mary C Miller
2606 Osa L Cooper
2610 Henry C Bowman
2614 Fred W Sunderman
2623 Clyde W Woods
2625 Hart O Goodin
2626 George Swisher
2630 Leslie Cone
2703 Russell Muse
2704 Mary A Ryan
2705 Harry A Sawyers
2709 Clarence Anderson
2710 Louis A Martin
2715 Otto C Meyer

2725 Wm N Tolin
2729 Wm Nagel
2730 Vacant
2732 Walter H Durbin
2734 Vacant
2736 Vacant
2737 Harold R Slider
2743 David E Price
2744 Jas P Smith
2746 Vacant
2748 Vacant
2750 Chas A Pope
2752 John Mosley
2754 Della Prickett
2758 Edwin M Jordan
2760 J W Fugett

J W Fugett filling sta
2805 Geo W Hall shoe repr
2807 Bert Caylor barber
2809 John C Ruesch & Son battery service
2810 Edw D Brummett garage
2815 Everett L Mangus
2817 Forest L Hendricks
2830 Harold P Heald
2831 LeRoy S Norwood
2834 Pierson & Banks Indry
2835 Richd W Farmer
2845 G Leslie Sparks
2846 Killion X Desch
2849 Geo Weimer
2856 Edwin N Freeman
2857 Omer C Haffield
2864 Harry E Taylor
2865 Jno Robison
2901 Jas A Williams Gustave Lang (rear) James A Williams

2902 Roy E Freeman
2905 Walter H Beck
2907 Howard W Finn
2911 Laurel C Hendren
2914 Lester Hall
2915 Francis M Pilcher
2917 Ira L Whitehouse
2919 Dessie Emery
2921 Lon W Jackson
2923 Raymond J Edwards
2930 Shelvie O Carter
2934 M T Lankford
2939 Edw Brummett
2940 Wm B Roberts
2941 Robt C Boyd
2943 Nelson M Bills
2952 Geo Loudon
2956 Schell I James
2961 Jno N Shepherd
2968 David Kahn
2969 Edw C Frazier
2969 1/2 Benj Buchanan clnr
2970 Standard Gro Co (br)
2971 Great A & P Tea Co
2972 Schaller & Cole drugs

Thirtieth (F)

3002 Edwin O Heaton drugs
3004 Vacant
3006 Daniel W Day shoe repr
3030 Athol B Lagle
3040 Levi McDaniel
3050 Wm Zehnder
3054 Chas O Wilgus
3058 Benj Stewart
3102 Chester L Pollitt
3105 Melville A Marshall
3125 Erwin X Newhart
3127 Joseph Monroe
3129 Oscar Hoard
3173 Fred H Brinkmann
3175 Wm Marks
3178 Saml W Ingle
3275 Albert L Denk
3300 Vacant
3304 Norman O Reid
3308 Edw F Kindley
3313 Edward S Dugan
3332 Edward P Doll
3333 Clarence B Sylvester
3336 Austin C Roland
3337 Bert B Vasbinder
3340 Emmett M Johnson
3341 Vacant

3344 John W Crouch
3348 Cascar D Archer
3352 Ralph G McKinney
3356 Vacant
3360 Wm Bryant
3364 Emory R Tribby
3368 C E Umbanhowar
3369 Hugh Brennan
3372 Stephen A Bowman E M Stewart gro
3380 Harold C Robertson Thirty-fourth (F)
3403 Vacant
nw cor Center Twp School No 8
3420 Victor L Schneider
3425 S A Davis
3426 Wilbur A Beahm
3501 Leroy E Kirkpatrick
3511 Noble Henry
3515 S A Harker
3518 Leonard Jeffers
3701 S J Copeland
3711 Thomas W Kelly
3712 A E Buchanan dentist
3732 Warden B English

SHERMAN DRIVE S from

3801 E Washington s
7 Walter C Yager
9 Jas E Baird
15 Rhoda L Mattern
21 Alfred Ray
31 Theodore Grochner
33 Earl R Gambel
33 1/2 Thomas E Miller
35 Herbert L Fye
37 Charles Shelhorn
41 Frank Grovenberry
45 John X Reynolds jr
47 Wm H Fye
51 Raymond J Donovan
57 Jno T Wilson
61 Wm A Hasse
63 Homer F Boullie
65 Ida B Shuppert
67 Lewis McConnell
69 Claude Heck
71 Jos G Matter
73 Leroy F Lines

Moore av

113 Carl Sanders
115 Edith Adams
121 Apartments--
1 Claude W Youngblood
2 Clarence E Hudson
3 Henry Schmidt
4 Edw Lane
208 Admiral D Steele
208 Vacant
228 Earl D Irwin
230 J Elmer King
238 Russell W Fawcett
245 Peter Galbo
247 Wm G Sherman
250 Jefferson H McConnell
255 Wm B Zimmerman
258 Lewis W Pittman

Brookville rd Stanton av

259 Jno Ray
260 Scott E Benofel
265 Harry J Demaree
266 Walter S Gethers
270 Oscar H Fye
271 Frank A Vall
272 Eug H Clark
275 Elmer Wright
276 Harold F Daringer
302 Jas W Waltz
308 Claude S Smith
316 Vacant
350 Arthur Schofield
368 Michael T Shea
372 Ralph E Schmid
380 Jno D Snedaker

English av Prospect

1108 Vacant
1112 Lawrence Dixon
1116 Ralph E Marshall
1122 Wilfey O Cox

Vertical text on the left margin: m, k, r, y, s, n, l



EWING ST 1920

and Willingly

Eugene R. L. POLK & CO.'S Ewing

871 Horace E Payne  
 871½ Harry Wysong  
     Annette (M)  
 902 Raymond R McVay  
 905 Marion E Jones  
 907 Jacob R Williams  
 908 Earl J Berry  
 909 Fred Hollingsworth  
 910 Wm E Shaw  
 915 Robt Long  
 916 Elmer Shaw  
 917 Paul Christy  
 921 Anna Scott  
     Ida A White  
 925 Terry Huskey  
 929 Andrew P Miesel  
 930 Helen E Dulin  
 933 Harold Thompson  
 936 Wm Pollard  
 937 Anson M Terwillegar  
 944 Frank B Heath  
 945 Frank Terwillegar  
 951 Harley A Bennington  
 954 Steph F Kortzendorf  
 955 Thos R Sallee  
 957 Earl Fall  
 959 C Eugene Cox  
 960 Oscar L Crain  
 961 Mary B Juday  
 963 Carl Dangler  
 965 Joel G Roberts  
 968 Maude Jenkins  
     David W Holloway  
     Rader (M)  
 sw cor St Paul's M E Church  
 1002 Jas L Carmin  
 1008 Geo T Wells  
 1011 Warren Cole  
 1014 Albert Denoon  
 1017 Jno M Bridges  
 1018 Lillian Lewis  
 1022 Martin F Lynch  
 1025 Silas R Stroud  
 1026 Steph P Beck  
 1029 Claude C Golden  
 1030 Thos G Figg  
 1031 Louis F Talkington  
 1033 Harvey C Rugh  
 1034 Jno E Byers  
 1035 Nannie B Lawwill  
 1036 Chas E Durham  
 1039 Ezra Graham  
 1040 Wayne W Beardsley  
 1041 Geo Graham  
 1044 Eliz M Lacy  
 1045 Lemuel L Harrison  
 1046 Jas M Bracken  
 1047 Danl Heinz  
 1049 Wm A Ferrell  
 1050 Otto Birr  
 1051 Irwin Blickenstaff  
 1052 Geo B Jolly  
 1054 Walter S Somerville  
 1055 Walter W Lockman  
 1057 Guy M Culver  
 1058 Fred N Ogle  
 1059 Claude Taylor  
 1061 Marland F Scott  
 1062 Frank Leeman  
 1065 Geo W Hawkins  
 1066 Lewis J Kaler  
 1067 Jas W Bain  
 1069 Everett R Bridges  
 1070 Calvin P Houser  
 1074 Matilda E White  
     Clifton (M)  
 1101 Oscar O Wise  
 1102 Jas M Swan  
     Chas L Moorman  
 1103 Theo Allmon  
 1106 Clarence G Faulkner  
 1107 Calvin W Ferrell  
 1111 Levi W White  
 1112 David M Leonard  
     Thos E Meeks  
 1114 Wm T Fox  
 1119 Hayden M Watts  
 1120 Saml A Howard  
 1121 Oliver D Woodrum  
 1122 Oscar J Trinkle  
 1126 Sarah A Petersen  
 1127 Jas F Finn  
 1131 Oral Marshall

1135 Wallace A Grimes  
 1139 H Irving Goodwin  
 1142 Henry W Yates  
 1143 Bruce G Swan  
 1144 Wm J Bradley  
 1145 Elmer L Jeffries  
 1146 Jesse E Sherick  
 1148 Jno A Marvel  
 1149 Jno Cavanaugh  
 1150 Oliver A Baus  
 1151 Arthur P Sett  
 1152 Chas Nelson  
 1156 Jas H Whitlock  
 1157 Benj C Swan  
 1158 Jno A Hayes  
 1160 Dora E Gummel  
 1163 Jennie McGiffin  
 1164 Wm C Robertson  
 1167 Addie Eves  
 1168 Willis R Kilburn  
 1176 Jno E Murphy  
     Barnes av (M)  
 1209 Edith A Emery  
 1210 Chas C Gullion  
 1212 Cecil O Mitchell  
 1216 Jno E Horton  
 1217 Jno W Hatfield  
 1219 Hans P Christian  
 1220 Chas E Caldwell  
 1221 Margt Stiltz  
 1222 Clay Collins  
 1225 Grover G Bray  
 1228 Jas O Cromwell  
 1229 Otto H Stine  
 1230 Wallace D Huls  
 1236 Geo W Laverty  
 1237 David H Robertson  
 1238 Robt B Glover  
 1242 Jas L Campbell  
 1245 Peter McDermid  
 1246 M Alpheus Green  
 1249 Wm Stossmeister  
 1250 Stilling Markley  
 1253 Louis V Graeter  
 1257 Clyde Lash  
 1259 Claude O Callaway  
 1267 Conrad Neuner  
 1271 Wm H Johnson  
 1273 Wm T Williams  
 1279 Karl Keeler  
 1280 Harry Lash  
     Elmira (M)  
 1301 Raleigh Middleton  
 1305 Jno W Sparks  
 1306 Kath Rohde  
 1309 Wm A Riopelle  
 1313 Albert B Jackson  
 1317 Chas H Krause jr  
 1318 Andrew J Matthews well  
     driver  
 1321 Wm M Marcelliat  
 1325 Leonard W Andrews  
 1326 Jno A Sharkey  
 1329 Fred C Owen  
 1334 Chas C Taylor  
 1338 Thos A Arthur  
 1345 Riverside Coal Co  
 1350 Herbert Sickinger  
 1354 Clarence T Parsley  
 1358 Wm R Rabourn  
 1362 Jno A Hollingsworth  
 EUTAW from Paca n w to  
     Tenth first n of Indiana av  
     (W)  
     825 Jas C Mayfield  
     827 Nannie Young  
     Blake (W)  
 EVERETT from White River  
     w first n of Market  
     Greely (V)  
 1309 Wm R Parker  
 1311 Lee O DeSpain  
 1315 Ola Watson  
 1317 Jno Novick  
 1321 Oral J Carter  
 1323 Benj Cross  
 1327 Edw J Hellman  
 1331 Ira W Bowman  
 1333 Gerald W Leslie  
     Bloomington (V)  
 1416 Ella Roark  
 1418 Harrell Garrett

1420 Chas Wennigar  
 1422 Delton Powell  
 1424 Silas Woodson  
 1427 Clement Hubbell  
 1428 Henry B Ingram  
 1429 Jos Newton  
 1431 Benj Glogoza  
 1432 Dallas E Moore  
 1433 Albert H Hall  
 1434 Roy E Lacey  
 1435 Jas Jackson  
 1436 Chas McIntire  
 1437 Chas W Sims  
 1438 Claude C Moss  
 1439 David R Lay  
 1440 Joseph T Hasch  
 1441 Edw E Monroe  
 1442 Geo W Long  
 1443 Watt Wise  
 1444 Norman K Alderson  
     Harding (V)  
     Koehne (V)  
     Minkner (V)  
 1615 Richland Coal Co  
     Richland (V)  
 EVERGREEN AV from Fall  
     Creek n 2 e of Cornell av  
     (D)  
 3512 Russell King  
 3520 Wm G Kadel  
 3526 Harry W Lowe  
 3527 Francis W Barlet  
 3531 Edw W Doser  
     Noble N Shepherd mach  
     Lewis M McDaniel  
 3532 Leban C Johnson  
 3539 Robt Pein  
 3545 Walter B Harding  
 3548 Geo W Pein  
 3553 Garrett W Thompson  
 3555 Frank E Peters  
     Albert R Hall  
 3571 Arthur Smith  
     Fairground av  
 EIVISON from 1535 Prospect s  
     to Orange (J)  
 1119 Wm H Wilharm  
 1120 Jno P Baas  
 1121 Omar W Martin  
     (rear) Chas J Simon  
 1124 Chas C Himes  
 1125 Jno W Miller  
 1128 Margt Yeager nurse  
 1131 Clifford A Robbins  
 1132 Oswald Walther contr  
 1133 Aug Emerich  
 1136 Herbert J Woempner  
 1137 Danl Moriarty  
 1140 Albert W Kohlstaedt  
 1141 Lott Tolle  
 1144 Jno P Bunch  
 1145 Ella Smith  
 1146 Rev Jas L Curry  
 1148 Harry O Berndt  
 1149 Bernhard Stuvell  
 1152 Fredk J Rothert  
 1153 Al R W Stafford  
 1156 Harry W Kountz  
 1157 Carl A Sutherland  
 1158 Anna Griffin  
 1202 Frank R Goodridge  
 1204 Eliz Schmid  
 1206 Fred Reinecke  
 1209 Ewart Foullais  
 1210 Edw F Arnholter  
 1214 Robt E Holsapple  
 1217 Jos A Swoboda  
 1218 Jno C Froh  
 1221 Fred Baker  
 1222 Christian Vehling  
 1223 Fredk W Schneider  
 1225 Jno C Hoover  
 1230 Frank B Roehm  
 1236 Jno W Wright  
 1237 Sophia Ellerkamp  
     Thos E Hanrahan  
 1238 Oliver M Watson  
 EWING from E Pratt n first e  
     of Olney  
     Harry Wentworth  
 915 Wm C Bowman



EWING ST 1920

STREET AND AVENUE GUIDE (1920)

Fall Creek Blvd E

921 Saml L Arnold  
 934 Harry E Grieb  
 940 Edw Harrison  
 942 Benj F Bower  
 948 Danl J Weaver  
 950 Oscar W Wentworth  
 956 Ray Faust  
 959 Saml S Plaskett  
 960 Mildred Lewis  
 962 Nathan W Thornburgh  
**Tenth (E)**  
 1018 Ray Bulstra  
 1020 Verdie Harrell  
 1022 Stella F Langdon  
 1026 Jno L Price  
 1027 Jas N Cary gro  
 1028 Mahala Springer  
 1031 Christian Thompson  
 1035 Homer U Elliott  
**Eleventh (E)**  
 1102 Elijah McClintic  
 1106 Jno W Katzenberger  
 1112 Herman W Behrmann  
 1114 Jno F Bisselberg  
 1116 Walter E Beadle  
 1117 Robt T Reinhardt  
 1118 Robt B Caldwell  
 1121 Harry Ingram  
 1122 Jas A Farabee  
 1123 Loren D Yaryen  
 1126 Hoddey A Foust  
 1128 Byron E Bennett  
 1129 Harry A Huey  
 1132 Hans J Svendsen  
 1135 Chas H Mason  
 1136 Karl Hollingsworth  
 1201 Horace B Hockett  
 1202 Paul W Sachs  
 1205 Harry L Shoobridge  
 1207 Milton R Benner  
 1211 Wm H Smith  
 1212 Chas E Allee  
 1215 Edw A Smith  
 1216 Wallace C Carr  
 1217 Clarence Dewire  
 1218 Emmett Welch  
 1219 Lester R Leonard  
 1221 Calvin S Lyday  
 1223 Jas H Grasser  
 1224 Chas B Harrington  
 1225 Chalmer F Determan  
 1226 Carl B VanZandt  
 1227 Floyd S Mackey  
 1229 Wm H Tate  
 1234 Edw A Quinn gro  
**Thirteenth (E)**  
 1301 Wm L Davis  
 1302 Melvin B Hodges  
 1308 Cyrus E Stout  
 1307 Jno S White  
 1311 Walter B Hockett  
 1312 Rucl W Henderson  
 1314 C Thos McWilliams  
 1315 Martin Richardson  
 1316 Doak L Wells  
 1320 Paul Ashley  
 1326 Phillip F Fisher  
 1329 O Elwood Fisher  
 1330 Geo B Bremer  
 1331 Walter Hanley  
 1333 Steph I Holmes  
 1334 Jesse A Evans  
 1338 Benj H Gislser  
 1341 Rudolph Manford  
 1344 S Jett Shephard  
 1346 Wm D Gilson  
 1347 Herman J Kops  
 1348 Harold Werne  
 1352 Jas M Martin  
 1353 Henry N Roetter  
 1354 Harvey R Cullley  
 1356 Jno T Jolly  
 1358 Harold E Doser  
 1361 Martin E Carter  
 1362 Homer Dusing  
 1365 Danl E Mogle  
 1366 Frank J Winzeler  
 1370 Edmund J Westerman  
**Nowland av (E)**  
 1401 Walter P Adams  
 1402 Benj F Myers  
 1411 Walter F Hager  
 1414 Jas C Myers

1415 Frank M Miner  
 1416 Herman Wenning  
 1419 Millard Sparks  
 1425 Chas F Neitzel  
 1426 Deloss A Greenwood  
 1501 Fred W Suesz  
 1505 Ida H Degering  
 1508 Ernest F Klennert  
 1509 Wm E Allen  
 1512 Clarence F Paden  
 1515 Jno T V Rubush  
 1516 Lafayette E Paden  
 1518 Anthony D Shellenberger  
 1519 Jno E Keough  
 1524 Wm L Settle  
 1525 Frank H Ulrey  
 1526 Frank W Roberts  
 1530 Earl L Balay  
 1531 Presley D Stambaugh  
 1540 Wm A Teetor  
 1541 Wallace C Williams  
**EXETER AV from 3530 W**  
 Michigan n to Walnut  
 516 Valeria Fleming  
 520 Benj J Seall  
 546 Jno W Pedigo  
 Saml Duvall  
 548 Chas M Semones  
 560 Walter J Fording  
**North (X)**  
 616 Walter J Maddox  
 624 Elmer E Eyster  
 637 Willard Hollowell  
 640 Thos A Hartley  
 642 Danl J Gangany  
 649 Wm B Glover  
**FAIRFIELD AV from 3400**  
 Central av n e to Kissel av  
 (D)  
**727 POWELL APTS** base-  
 ment Curtis Williams jan-  
 itor  
 Apartments—  
 1 Robt R Jones  
 2 Geo F Standke  
 3 Earl B Rinker  
 4 Austin Winchel  
 5 Wm R Hancock  
 6 Gordon H Stewart  
 7 Jos P Merriam  
 8 Thos O Spencer  
 806 Wm E Miller  
**Bellefontaine (D)**  
 906 Thos B Davis  
 910 Sol D Pierce  
 916 Orel Chitwood  
 918 Chas M Robbins  
 922 Walter B Waggoner  
 926 Fredk C Tucker  
**Cornell av (D)**  
 1033 Emory N Cook gro  
 1034 Philip Wezel  
 1035-37 The McDonald  
 Apartments—  
 1 Geo G Schmidt  
 2 Chas W Jessup  
 3 Alonzo V Wilson  
 4 Belden H Blake  
 1055 Fairfield Ave Market gro  
 1057 Apartments  
 1 Geo G Schmidt  
 2 Chas W Jessup  
 3 Vacant  
 4 Fred Kemper  
 1059 Vacant  
**Birchwood av (D)**  
 1102 Jas E Pierce  
 1123 Geo W Elliott  
 1127 Elva W Hadley  
 1131 Jno O'Connor  
 1135 Isaac L Mitchell  
**Evergreen av (D)**  
**Monon Ry (D)**  
**Balsam av (D)**  
**Coliseum av (D)**  
 1401 Alex C Balfour  
 1407 Ernest M Gates  
 1415 Vacant  
 1421 Howe Kirke  
 1425 Albert G McLaughlin  
 1429 Arthur B Wagner  
**Hemlock av (D)**

1437 Dr Wm H Bobbitt  
 1441 Walter R Dilley  
 1445 Wm M Ross  
 1449 Ellis Searles  
 1453 Jas M Sublette  
 1454 Lucien King  
 1457 Eug Duenweg  
**Woodlawn av (D)**  
**FAIR GROUND AV** see Fair-  
 field av  
**FAIRVIEW from Twenty-third**  
 n second w of the canal  
 2301 Ferris Bros gros  
 2305 Vacant  
 2306 Geo W Taylor  
 2310 Jos Feit  
 2311 Susan Devine  
 2313 Thos B Knight  
 2314 Albert G O'Neal  
 2321 Albert T Gary  
 2322 Jas McNary  
 2325 Richd Bowers  
 2326 Francis P Davis  
 2327 Norman Parigon  
 2329 Jno K Lepard  
 2331 Noah Lowery  
 2333 Chas Hale  
 2335 Wm Rouse  
 2337 Robt Blakemore  
 2339 Mary Chatman  
**Twenty-fourth (W)**  
**FAIRVIEW AV from Forty-**  
 third n to Fairview Park  
 along car line (L)  
 4324 Vacant  
**FAIRVIEW SETTLEMENT**  
 Forty-third and Canal  
**FALL CREEK BLVD E** from  
 Meridian and Twenty-fifth e  
 along both banks of Fall  
 Creek (L)  
**Pennsylvania (L)**  
 115 Edw A Lambeth  
 125 Erastus L Cothrell  
 131 Robt K Wilkinson  
 145 Frank J Haight  
 151 Katie Bachman  
 155 Halbert E Stanford  
**N Talbott (B)**  
**Delaware (B)**  
 219 Alvie F Overstreet  
 221 Herbert S Johnson  
 225 Chas B Spann  
 227 Martha Sadler  
**Alabama (B)**  
 309 Nicholson J Eastman jr  
 311 Newman T Miller  
 315 Harry Ostermeyer  
 317 Arthur L Walters  
 321 O Ross McDonald  
 323 Norman McCarty  
 327-329 The Bellevue  
 (basement) L Wilson  
 Green  
 Apartments—  
 A Herbert A Zimmerman  
 B Garland M Stewart  
 D Clyde C Ohliger  
**N New Jersey (B)**  
**Central av (B)**  
 526 Rosecourt Apts  
 Forest Cowherd janitor  
 Apartments—  
 1 C R Neighbors  
 2 Otto F Brookmeyer  
 3 Geo W Hunt  
 4 Amie Bird  
 5 Claude T Griffith  
 6 Harry C Seabrooke  
 7 E S Manley  
 8 Margt E Malarky  
 9 W Morton Martin  
 10 B Franklin Meixell  
 11 Henry H Anderson  
 Richd R Elliott  
 12 Jas A Raine  
 13 Chas R Jackson  
 14 Margt B Ashley  
 15 Willard B Gemmill  
 16 Jno W Summers

**UNEXCELLED DYNES-POHLMAN LUMBER CO. UNEXCELLED**

# KEALING AVENUE 1920

Kansas STREET AND AVENUE GUIDE (1920) Kealing Av N

208-10 Alexander Box Co  
 339 Eliz J Harrison  
 343 Chas Brethauer  
 402 Harry Cleveland  
 406 Carl Talley  
 410 Jas J Meredith  
 414 Walter Ellis  
 418 Fernice Stewart  
 420 Geo Middleton  
 426 Fannie Warren  
 430 Albert Greenwood

West (P)

KAPPES from 1901 Oliver av s (O)

McCarty (O)  
 Ray (O)  
 Standard av (O)  
 Wilkins (O)

1101 Benj H Otto  
 1103 Harvey J Banta  
 1105 Chas Parker  
 1107 Chas D Yocum  
 1133 Maurice E Wilson  
 1135 Chas E Ericksen

Jones (O)  
Morris (O)

1206 Jno Rife  
 1207 Harry C Miller  
 1208 Ann Shuppert  
 1209 Ward Wagaman  
 1227 Effie L Fulien  
 1231 Buford W Neal  
 1234 Herman G Leibler  
 1238 Richd B Collins  
 1240 Sidney B McFall  
 1244 Frank A Kurtz  
 1248 Kenneth T Chapman  
 1249 Wilfred Steele  
 1256 Ella Hutton

Lambert (O)

1306 Moses McKissick  
 1310 Arthur Hampton  
 1314 Vacant  
 1316 Walter E Lockwood  
 1317 Harry D Wood  
 1318 Frank Gray  
 1321 Henry M Nance  
 1322 Wm A Ryland  
 1323 Ralph A Sprague  
 1325 Eliz Cook  
 1326 Schuyler Miller  
 1327 Chas G Harris  
 1329 Edw C Blackmore  
 1330 Henry Weaver  
 1331 Wm H Harlow  
 1333 Niles Hardy  
 1324 Claude H Owens  
 1337 Ione McKinney  
 1338 Thos J Lynch  
 1342 Clarence Kirg  
 1345 S Wm Ely  
 1346 Oliver E Williamson  
 1349 Wm A Branham  
 1350 Raymond Edwards  
 1254 Wm M Bakemeyer  
 1357 Mary E Nichols  
 1358 Wm E Campbell gro  
 1364 Wm C Earles

Howard (O)

1407 Wiley Robinson  
 1413 Virgil Barber  
 1417 Jno H Watters  
 1418 Jno T Ward  
 1421 Geo H McBee  
 1425 Jesse J Thorpe  
 1429 Wm Epperson  
 1430 Kath Conrad  
 1432 Earl Golder  
 1433 Edw Willis  
 1436 Jno Whiteside  
 1437 Coy Hicks  
 1440 Chas Holiday  
 1441 Robt Wilkins  
 1443 Kenneth Howard  
 1444 Robt L Shively  
 1445 Oscar Hearn  
 1446 Twidell W Hughes  
 1447 Chas Scott  
 1448 Leander Owens  
 1449 Wm Stull  
 1451 Fred Garner

1452 Chas Ison  
 1456 Luther Landers  
 ne cor Kappes St Baptist Ch  
 Miller (O)

1510 Harold V Wiseman  
 1519 Jesse Butler  
 Henry C Moore  
 1521 Sarah E Fey  
 1524 Vernie E Caplinger  
 1525 Jas W Lewis  
 1530 Woodruff C Logan  
 1540 Jas A Willard  
 1542 Jas M Smith  
 1544 Jas Cappsie  
 1546 Albert Copsey  
 1549 Louis Fitch

KARCHER from 1629 S Meridian e to Union (Q)  
 14 Leopold Gfell  
 15 Edw J Dolan  
 17 Fred Fritz  
 18 Maggie C Danacker  
 19 David L Thompson  
 21 J Henry Briakmann  
 22 Fred Hargrave  
 23 Otto H Grothe  
 25 Emory Haskell  
 26 Eug Kenrey  
 27 Edw Sackman  
 29 Clarence Young  
 30 Madison Underwood  
 31 Roy E Lowden  
 33 Ellsworth M Sperling  
 34 Fredk Reinecke  
 35 Mildred Kinnaman  
 37 Edw Fries

KATHERINE from Langley av n to Bloyd av first e of Winter av

1933 Fredk D Wolfolk  
 1934 Albert Ginsberg  
 1935 Wm Woodall  
 1936 Benj W Chandler  
 1937 Henry E Shaffer  
 1938 Absalom C Lafian  
 1945 Stoughton F Shafer  
 1946 Blanche Hammon weaver

1949 Wm G Rhodehamel Roosevelt av (F)

1964 Carl R Fox  
 1968 Bert E Walker  
 1972 Levi O Dow piano tuner

Fernway av (F)

2001 Ira H Cristman  
 2003 Robt H Reed  
 2005 Fredk Franks  
 2007 Hovey H Bragg  
 2008 Ralph B Crooke  
 Jno Winter

2009 Benj Ruby  
 2011 Oliver R Boles  
 2013 Gordon Drake  
 2015 Cecil R Jacobs  
 2017 Oscar Prather  
 2019 Carl R Martin  
 2021 Walter L Ames  
 2023 Rollin D Skiles  
 2025 Geo W Smith  
 2027 Jno D Sullivan  
 2028 Rose E Allanson  
 2030 Lena Downs  
 2032 Jos R Stolz  
 2033 Bert Hall  
 2034 Lee W Jones  
 2038 Harold M Cordell  
 2041 Wesley S Bennett  
 2045 Chas Henderson  
 2049 Danl L Biggers  
 2050 Richd Cordell paper-hngr

2055 Chas S McNutt  
 2059 Wm C Buls  
 2076 Homer Green

KATRINE AV from E 38th n to 41st third e of Brightwood av (F)

KAUFFMAN PLACE from Smith's lane 1/2 block e first n of Merrill (H)  
 423 Nellie G Sodemam  
 425 Minnie Eichman  
 427 Sarah King  
 428 Maude Bennett  
 429 Lulu Adams  
 430 Henry Bettcher  
 431 Henry S Dorsett  
 432 Jas W Harshman  
 433 Patk Sullivan  
 434 Dominick Spadorcia

KEALING AV N from 3700 E

Washington n  
 3 Harry N King  
 7 Edw S Walker  
 19 Robt Aldag  
 22 Wm H Gauker  
 25 Russell B Gregory  
 26 Graham T Russell  
 27 Henry F Bruning  
 29 Verne A McClellan  
 30 Jos T Allen  
 33 Harry Goodwin  
 34 Oscar S Hayden  
 35 Albert F Spreng  
 38 Kent H Morgan  
 39 Saml K Lupton  
 41 Thos A Stral  
 42 Jno W Taggart  
 46 J Lee McDermed  
 47 Jas F Mack  
 50 Jesse C Pritchett  
 51 Leo Thomas  
 54 Jno C Diggs  
 58 Claude W Keller  
 59 Jno F Lichtenberg  
 61 Latham A DeMilt

Market (R)

101 Rudolph P Engelken  
 102 Jro J Thoery  
 106 Chas H Green  
 110 Chas R Stuart  
 111 Hugo W Pfenning  
 114 Wm F Rodewald  
 115 Benj H Weil gro  
 117 Clara I Goedel  
 118 Jas B Hollis  
 122 Geo W Everett  
 126 Harry E Krause  
 130 Wood R De Spain  
 134 Frank E Wagner  
 138 Thos M Boyd  
 140 Wm M Fielder

New York (R)

310 Jno E Fehsenfeld  
 311 J Erl Walker

Vermont (S)

402 Geo E Kirsch  
 404 Wm H Christena  
 424 Theo Hess  
 428 Chas F Vandever contr  
 443 Ernest M Colvin

Robson (S)

Michigan (S)

512 Alf C Beebe

North (S)

Walnut (S)

Pratt (E)

935 Chas Morge  
 936 Burr Z Abbott

Tenth (E)

1016 Ray Bulstra dairy  
 1019 Harry W Oberlies  
 1023 Fredk Goodwin  
 1027 Anthony Schmidt  
 1038 Frank Hildebrand

Eleventh (E)

1101 Cecil A Pickard  
 1102 Frank J Wehrel  
 1105 Frank M Reiser  
 1106 Mogel V McKeighan  
 1109 Jno W Cook  
 1110 Russell H Gilmore  
 1114 Ella Redmond  
 1115 Peter C Piers  
 1118 Alden B Hattery  
 1119 Jno Kraus  
 1121 Roy Kennedy  
 1122 Ellis M Stanley

# SHERMAN DR N 1920

**SURETY BONDS** Compensation, Rents and Automobile Insurance

Sheridan Av N R. L. POLK & CO.'S Shriver Av

**SHERIDAN AV N from 6200**  
 E Wash n  
 21 Jos F O'Mahoney  
 22 Jno B Hannan  
 25 Harvey M Failing  
 26 Jno T Remley  
 29 Leo G Rivette  
 30 Wm Phillips  
 33 Wm C Jolly  
 34 Jno W Irwin  
 37 Chas W Miller  
 38 Chas Craigle  
 41 Raymond C Noland  
 42 Alice N Jones  
 45 Donald J Munro  
 46 Jos H Kautsky  
 49 Ray W Retterer  
 50 Chas Herr  
 54 Carl W Gans  
 55 Jno L Fields  
 58 Geo F Kuhn  
 59 Harold E Behrman  
 62 Geo Wilder  
 63 Wm H Retterer  
 66 Wm B Dunlap  
 67 Jno J Chambers

**SHERIDAN AV S from 6200**  
 E Wash s to C C C & St L Ry  
 38 B Henry Corley  
**Julian av (R)**  
 101 Thos J Clendening  
 108 Nancy Mills  
 110 Alex Goins  
 112 Annie Restress  
 120 Alex Hardy  
 122 Alex Harding  
 125 Georgiana Hite  
 126 Clinton Wagner  
 127 Morgan Thomas  
 128 Saml Hayes  
 133 Chas Carson  
 134 Jno T Miller  
 135 Jay Smith  
 136 Saml Beechum  
 137 Chas Wagner  
 139 Jas Black

**P C C & St L Ry (R)**  
**Ivanhoe (R)**  
**Beechwood av (R)**

**SHERIDAN DRIVE from W**  
 Mich n to Tenth along east bank of White river

**SHERMAN DRIVE N from**  
 3800 E Wash n  
 17 Theo A Althardt  
 18 Susan E Titus  
 20 Robt O Castater  
 21 Henry E Roesener  
 22 Harry A Mayer  
 27 Jacob H Ream  
 28 Vacant  
 29 Orlando C McCoy  
 33 Cyrus P Taber  
 35 Jesse B Monticue  
 37 Abijah A Davis  
 38 Harry T Lindstaedt  
 43 Geo L Wade  
 44 Chas W Stolte  
 45 Harry Dunn  
 46 Ernest C Smith  
 50 Ernest L Housh  
 54 Christian F Luebking  
 55 Jno B Fleck  
 56 Geo C Heckman  
 57 Luther H Manley  
 59 Chas E Gielow  
 63 Fredk C Weiss  
 64 Chas E Francis  
**Market (R)**

101 Benj H Soltau  
 102 Clement V Coder  
 104 Fayette F Haskell  
 106 Lee T Nelson  
 108 Wm R Baldwin  
 110 Jos W Hall contr  
 112 Elmer T Simmons  
 114 Edw H Mueller  
 115 Geo W Hlder  
 116 Virgil A Fuller  
 117 Alex Dunwoody

119 Thos W Dellinger  
 127 Wm F Meier  
 135 Vacant  
 139 Vacant

**New York (R)**  
 301 Soltau Bros gros  
 315 C Earl Byrket  
 321 Lee Jackson  
 323 Herman Frey  
 325 Cecil N Jones  
 327 Lillie Boone  
 329 Henry H Stivers  
 331 Chas B Nicoll  
 335 Alf L Walters  
 341 Engine Co No 12

**Vernon (R)**  
 415 Homer E Whitsett  
 418 Saml H Baumgartner  
 419 Hansel C Lamb  
 427 Henry T Mickley contr  
 428 Riley E Cook  
 431 Mary B Owen  
 432 Lee E Whorley  
 433 Aubrey C Pehworth

**Robson (S)**  
 436 Terrence Moore  
 439 Theophil Hanggi  
 440 David Beard  
 442 Blanchford W Gentry  
 443 Cassie C Prather transfer  
 444 Elmer T Weber  
 445 Robt T Cordrey  
 446 Frank G Holden  
 447 Wm A Kivett  
 448 Arthur B Long  
 450 Fredk H Guyant  
 452 Max C Rumble  
 454 Thos X Lanahan

**Michigan (S)**  
 516 Chas A Williams transfer  
 517 Sarah J Newton  
 520 Edw S Patterson

**North (S)**  
 605 Nathan E Thompson  
 611 Jno L Richeson  
 615 Fred W Bradford  
 617 Jno N Wells  
 620 Wm N Hendress  
 648 Milo D Zimmerman

**Walnut (S)**  
 702 Rosa B Hammond  
 708 Edw Sickle  
 804 Herschel E Hodgins  
 810 Walter A Brooks  
 820 Roy G Wiggins  
 824 Eliz E Daugherty  
 832 Andrew J Ream  
 836 Jos W Quinn  
 840 Alonzo L Miner  
 844 Chas A Baldwin  
 848 Leonidas H McAhren  
 854 Harry M Sheppard  
 856 Harry D Corns  
 858 Edwin L Worley

**Pratt (E)**  
 904 Gilbert B Williamson  
 906 Horace G Casaday coal  
 940 Christopher C Webber  
 blksmith

For names from Tenth to end see Brightwood av

**SHERMAN DRIVE S from**  
 3801 E Washington s  
 7 Chas O Bucksot  
 9 Clarence A Snider  
 15 Rhoda F Mattern  
 20 Central States Envelope Co  
 21 Fredk A Golz  
 33 Vacant  
 49 Wm H Fye  
 51 Raymond J Donovan  
 57 Sidney J Boling  
 61 Harry J Scarborough  
 65 Ida B Shuppert  
 70 Hado Coal Co

**Moore av**  
 206 Cyrus H Fuller  
 208 Chas J Lindberg  
 228 Geo B Johnson

230 Jos B Kinder  
 238 Jas B Adams  
 250 Harry D Archer  
 256 Henry Heldman

**Brookville Road Stanley av**  
 259 Jno Ray  
 260 Marion F Grimes  
 266 Walter S Gethers  
 270 Oscar Fye  
 272 Thos M Boyd  
 275 Fred J Rolfes  
 276 Alex C Boyd  
 302 Andrew Lindle  
 308 Elmer J King  
 316 Sanford Bennett  
 360 Frank H Selzer  
 Jno C Anthony

**English av Prospect**  
 1143 Vacant  
 1203 Meta Bremer  
 1408 Jno F Robinson  
 1610 Alex Moore  
 1612 Goldie E Stout  
 1614 Howard Morris  
 1619 Wm H Jones  
 1746 Jas E Simmons

**Alexander av**  
 1800 Edw E Hamilton  
 1801 District School No 3  
 1810 Jos H Ball  
 1829 Jno Magennis  
 1833 Frank Hardin  
 1857 John Postma  
 1907 Chas M Mock  
 2130 Vacant  
 sw cor Am Creosoting Co

**SHORT (B R) from Ashland**  
 av to Ferguson 1 n of the Canal

**SHRIVER AV from Twenty-first n to Thirty-second sec-**  
 w of Senate av  
 2101 Wm S Decker  
 2102 Elmer Demiers  
 2104 Wm H Miller  
 2105 Sarah M Walker  
 2106 Caroline F Harrell  
 2107 Raymond McMorris  
 2109 Geo Bridwell  
 2110 Sherman Fox  
 2113 Elmer Scott  
 2114 Mattie F Roberts  
 2115 Frank E Reiland  
 2117 Clinton Parmette  
 2118 Joannah D Board  
 2121 Leo A Asmus  
 2122 Ella B Vincent  
 2124 Chas E Atkinson  
 2125 Wm G Evans  
 2126 Carrie Vanmeter  
 2129 Silas C Free  
 2130 Wm P Walker  
 2133 Wm Barger  
 2134 Fred Wise  
 2137 Guy Modglin  
 2141 Chas L Smith  
 2142 Frank Bradley  
 2145 Fred Kenoyer  
 2146 Albert Haugh  
 2147 Waldo E Forrest  
 2148 Chas Schilling  
 2149 Wm Turner  
 2150 Frank Hayden  
 2153 Ikko Matsumoto

**Fall Creek (M)**  
**Twenty-third (M)**

2325 Wm D Edwards  
 2327 Wm Simmons  
**Twenty-fourth (M)**

2417 Vacant  
 2419 Vacant  
 2421 Vacant  
 2423 Vacant  
 2425 Bunnie Martin  
 2427 Vacant  
 2429 John Stone  
 2430 Preston Coleman  
 2440 Jno H Carter  
 2444 Wm Stovall  
 2448 Henry Smith

UNIT  
 mity  
 n.  
 E FT  
 SION  
 ITY  
 OBILE  
 ANCE  
 ost  
 the  
 nce"  
 3  
 ansur  
 ng  
 2462  
 . B.  
 ORT  
 nc.)  
 l,  
 re  
 d  
 ent  
 :  
 2  
 2-742



Prevent. Promote. Protect.

Department of Water Quality & Hazardous Materials Management  
3901 Meadows Drive, 2nd Floor  
Indianapolis, IN 46205

---

7/24/2018

Hugh Smith  
3640 New Vision Dr., Suite C  
Fort Wayne, IN 46845

**Re: Public Records Request - 911 N KEALING AVE,**

Enclosed please find copies of the information from the files of the Marion County Public Health Department, Department of Water Quality & Hazardous Materials Management. We recommend you also contact other agencies involved with environmental and safety issues.

Listed below are departments within the Marion County Public Health Department that may have public records of interest to you.

**Department of Housing and Neighborhood Health**

3838 N. Rural Street, 4th Floor  
Indianapolis, IN 46205  
FAX: 317.221.2167 Telephone: 317.221.2150

**Department of Lead Safe & Healthy Homes**

3901 Meadows Drive, 2nd Floor  
Indianapolis, IN 46204  
FAX: 317.221.2296 Telephone: 317.221.2155

**Department of Foods and Consumer Safety**

3801 North Sherman Drive  
Indianapolis, IN 46226  
FAX: 317.221.3070 Telephone: 317.221.2222

If you have any questions, please feel free to contact me during normal business hours.

Respectfully,

A handwritten signature in black ink, appearing to read "Janeth Gomez", with a long horizontal flourish extending to the right.

Janeth Gomez  
Office Assistant  
317-221-2147  
jgomez@marionhealth.org  
Case #: 501360

## **Administrative Hearing Request**

An administrative hearing has been requested.

Inspector and owner agree to an extension of time.

Property in Compliance.

Case filed in Environmental Court.

Set administrative hearing.

Please return form to Greg Ullrich, Legal Dept., 8<sup>th</sup> Floor

Raymond J. Justak

56 Joy Circle, Santa Claus, IN 47 579

September 21, 2009

Legal Department  
3838 N. Rural Street. 8<sup>th</sup> Floor  
Indianapolis, IN 46205

I would like to request a hearing on the finding that some pieces of asbestos siding on buildings that my wife and I own at 911 North Kealing in Indianapolis are damaged or broken. Apparently this is a violation of Indiana Code 36-1-6-4. and since I reside in Santa Claus, Indiana, and am 84 years old, I will need some time to acquaint myself with the law and to follow up on this matter. The buildings are being sold on a conditional sales contract to Robert Barker, at 925 N. Kealing, Indianapolis, IN 46201, and I will contact him about the situation. I would appreciate it if you would delay any scheduled hearing until some time in November, so I will have the opportunity and the time to look into the situation and take whatever course of action may be required.

Sincerely yours,

  
Raymond J. Justak

cc: Robert Barker



MARION COUNTY  
HEALTH DEPARTMENT  
*Making a difference*

Department of Water Quality & Hazardous Materials Management  
3838 North Rural Street, 5th Floor  
Indianapolis, IN 46205

09/14/2009

Owner  
Martine H Justak  
56 Joy Circle  
Santa Clause, IN 47579-9783

RECEIVED  
9/20/09

An inspection was made at 911 N KEALING AVE on 08/26/2009.

You are hereby notified that the following observed defect(s) are in violation of chapter and sections as listed below of the Code(s) of the Health and Hospital Corporation of Marion County

CHAPTER AND SECTION NO.	DEFECT OBSERVED	SUGGESTED CORRECTION	LOCATION
19-304/19-306	Friable/damaged asbestos containing material (ACM) on the exterior of the structure (ie. Transite siding).	REPAIR THE FRIABLE / DAMAGED ASBESTOS CONTAINING MATERIAL (ACM) IN AN APPROVED MANNER. FOLLOW ALL OF THE SAFETY PRECAUTIONS IN THE ENCLOSED PACKET.  Removal of the asbestos containing material (ACM) can be performed by a locally permitted asbestos contractor following all of the enclosed safety precautions. When someone is employed to perform the removal, he/she must be a locally permitted asbestos contractor (possessing a Certificate of Operation from the Office of Environmental Services). You must contact the Marion County Health Department (221-2266) and the Office of Environmental Services (327-2234) at least three (3) days prior to removal. You must follow all of the local, state and federal regulations pertaining to	Exterior-all sides

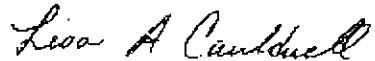
asbestos removal.

Some pieces of siding on both buildings are damaged and/or broken.

Failure to correct the violation(s) by 10/14/2009 may result in court action pursuant to Indiana Code 36-1-6-4. Fines up to \$2,500.00 and court costs may result.

Any person to whom an administrative notice of violation is issued is entitled to a hearing. The demand must be filed with the Legal Department, 3838 North Rural Street, 8th Floor, Indianapolis, Indiana 46205, within 10 business days after receipt of this notice.

Please direct any questions relative to the contents of this notice to the person below during regular business hours.



Lisa Cauldwell, M.P.H.  
Indoor Air Specialist  
317-221-2170  
Case # 318614

Notice(s) sent to:

RAYMOND J JUSTAK  
3010 W KESSLER BLVD  
INDIANAPOLIS, IN 46208

RAYMOND J JUSTAK  
56 Joy Circle  
Santa Clause, IN 47579-9783



## LAND CONTRACT

This Land Contract ("Contract") executed this 12<sup>th</sup> day of January, 2002, by and between Raymond J. Justak, of Marion County, Indiana ("Vendor") and Robert R. Barker, of Marion County, Indiana ("Purchaser"), WITNESSES:

The Vendor AGREES to sell to Purchaser, and Purchaser AGREES to buy from Vendor, the real estate ("Real Estate") in Marion County, Indiana, commonly known as 911 North Kealing Ave., Indianapolis, Indiana, more particularly described in **Exhibit A** attached hereto and made a part hereof, upon the following terms and conditions:

### 1. Purchase Price and Manner of Payment.

(a) **Purchase Price.** The purchase price for the Real Estate shall be the sum of Thirty-five Thousand Dollars (\$35,000.00) ("Purchase Price"), which Purchaser agrees to pay Vendor in accordance with the terms and conditions of this Contract and without relief from valuation and appraisal laws, and with reasonable attorneys' fees after default and referral to an attorney for collection.

(b) **Manner of Payment.** The Purchase Price shall be paid in the following manner:

(i) The sum of Five Thousand Dollars (\$5,000.00) shall be paid upon execution and delivery of this Contract to Vendor by Purchaser, and Purchaser acknowledges receipt of such executed contract and down payment.

(ii) The balance of Thirty Thousand Dollars (\$30,000.00) ("Contract Balance") shall be paid by Purchaser to Vendor, together with interest at the rate of seven per cent (7%) per annum ("Per Annum Rate") from January 1, 2002, computed monthly on the unpaid Contract Balance, in regular monthly installments of Three Hundred Dollars (\$300.00) each, the first installment due July \_\_, 2002, and subsequent installments on the same day of each month thereafter until the entire balance of principal and interest has been paid..

(iii) Purchaser may make prepayments of any amount due hereunder at any time and without penalty. No partial prepayment of the Contract Balance shall relieve Purchaser from the obligation to continue to make scheduled payments as they become due. All payments made by Purchaser, including prepayments, shall be applied first to interest due and payable, and the balance, if any, to principal.

(4) All payments shall be made to Vendor at 7648 Candlewood Lane, Indianapolis, Indiana 46250, or at such other place as Vendor may, from time to time, designate in writing.

### 2. Taxes, Assessments, and Insurance.

(a) **Taxes.** Purchaser shall pay the taxes on the real estate beginning with taxes for 2001, due and payable in 2002, and taxes payable thereafter. Vendor shall forward to Purchaser a copy of all statements for real estate taxes on the Real Estate payable by Purchaser, when received, and Purchaser shall provide Vendor, upon request, evidence of payment of such taxes.

(b) **Assessments.** Purchaser shall pay all assessments for municipal and other improvements which become a lien after the date of the execution of this Contract.

(c) **Insurance.** Purchaser agrees to procure and maintain fire and extended coverage insurance in an amount not less than the contract balance, and shall provide proof of such insurance upon request.

**3. Possession.**

Purchaser shall have possession of the Real Estate on January 1, 2002, and the rental income therefrom after January 1, 2002.

**4. Evidence of Title.**

Vendor has furnished Purchaser satisfactory evidence of title. Upon full performance by Purchaser of his obligation under this Contract Vendor shall, at his expense, furnish Purchaser an owner's policy of title insurance with a company acceptable to Purchaser insuring merchantable title to the Real Estate in the full amount of the Purchase Price.

**5. Warranties of Vendor.** Vendor hereby warrants that he has good and merchantable title to the Real Estate, free and clear of any and all liens, leases, restrictions and encumbrances, except as shown in the description of the Real Estate in Exhibit A. Vendor further represents and warrants that as of the date hereof he has made no contract or option to sell all or a part of the Real Estate to any person other than Purchaser; that there are no unpaid claims for labor or materials done or furnished on the real estate with respect to which a lien may be filed; that the improvements are located entirely within the bounds of the real estate; that there are no judgments of any court that are now, or may become, a lien on the Real Estate; and that Vendor is neither principal nor surety on any bond payable to the State of Indiana.

**6. Vendor's Right to Mortgage.**

Vendor shall not have the right to mortgage the Real Estate.

**7. Transfer of Purchaser's Interest.**

Purchaser's interest in this Contract or the Real Estate may not be sold, assigned, mortgaged, encumbered or otherwise transferred without the written consent of the Vendor. If the Real Estate of any part thereof is taken or damaged pursuant to an exercise or threat of the exercise of eminent domain, the entire proceeds of the award or compensation payable shall be payable to Vendor, and first applied to payment or prepayment of the Contract Balance, any balance remaining to be paid to Purchaser.

**8. Mechanic's Liens.**

Purchaser shall not permit any "Statement of Intention to hold a Mechanic's Lien" to be filed against the Real Estate or against any interest or estate therein by reason of labor, services or materials claimed to have been performed or furnished to or for Purchaser or the Real Estate, and Purchaser shall hold the Vendor harmless if any such Statement shall be filed, or lawsuit instituted or judgment rendered against the Purchaser or the Real Estate as a result of such statement or lien.

**9. Indemnification.**

Purchaser shall indemnify and hold Vendor harmless from all damages, claims and liabilities arising from Purchaser's control or use of the Real Estate. If Vendor, without fault, is made a party to any litigation as a result of Purchaser's possession of and interest in the Real Estate, Purchaser agrees to indemnify and hold Vendor harmless from any liability on account thereof. Purchaser hereby releases Vendor from all liability for any accident, damage,

or injury caused to person or property on or about the Real Estate, whether due to active or passive acts or omissions.

#### **10. Use of Real Estate.**

Purchaser shall comply with all laws, ordinances, and regulations of any competent governmental authority with respect to the use and occupancy of the Real Estate. Purchaser assumes responsibility and risk for accident or injury to person or property arising out of Purchaser's use and control of the Real Estate, and shall insure against such risk by carrying standard liability insurance, insuring Vendor's liability as well as Purchaser's.

#### **11. Default and Acceleration.**

It is expressly agreed by the parties that time is of the essence of this Contract. Upon the occurrence of any of the following events, the entire Contract Balance shall become immediately due and payable, without any notice or demand, which is expressly waived by Purchaser, and Vendor shall have the right immediately to pursue any and all remedies, legal or equitable, to collect the Contract Balance, or to recover the Real Estate free and clear of any claim by the Purchaser, and the Purchaser shall forfeit all claims to the Real Estate and to monies theretofore paid under this Contract, provided that if the Purchaser has paid more than sixty per cent (60%) of the Contract Balance, the Vendor's remedies shall be limited to recovering the balance due under the contract, together with interest. The default events are:

Default in the payment of any installment due under this Contract for a period of twenty (20) days after due; or default in the payment of any installment of taxes, or any assessment, or any insurance premium required to be paid under this Contract for a period of twenty (20) days after written notification by the Vendor, or the insolvency of Purchaser, or desertion or abandonment of the property by Purchaser, or the sale or other disposition of Purchaser's interest in this Contract or in the Real Estate which is the subject of this Contract without the written consent of the Vendor. The Vendor shall have the right to receive reasonable attorney's fees to enforce this Contract, and the remedies given herein shall be cumulative and not exclusive. Failure of Vendor to exercise any remedy at any time shall not operate as a waiver of the right of Vendor to exercise the remedy for the same or any subsequent default at any time thereafter.

#### **12. Obligation of the Vendor.**

Upon payment by the Purchaser of the Purchase Price in full, and the performance of all other obligations of Purchaser under this Contract, the Vendor shall convey the Real Estate to Purchaser by General Warranty Deed, subject only to easements and restrictions of record as of the date of this Contract, to the rights of persons in possession, and to the lien of all taxes and assessments payable by Purchaser hereunder.

#### **13. Obligation of Contract.**

This Contract shall be binding upon the parties hereto, their heirs, devisees, personal representatives, successors and permitted assigns. When required by the context, the singular number shall include the plural, and vice versa. Notices to be given hereunder shall be addressed to the Vendor at the address at which payments are to be made, and to the Purchaser at 925 Keating Ave, Indianapolis, Indiana, 46201, or at such other address as may be

designated in writing at any time by either party.

**14. Recording.**

This Land Contract may be recorded by Purchaser at Purchaser's expense.

IN WITNESS WHEREOF, Vendor and Purchaser have executed this Land Contract, on the 1st day of January, 2002.

Robert R Barker  
(Written signature)  
ROBERT R BARKER  
(Printed signature)

**Vendor**

Raymond J. Justak  
(Signature)  
Raymond J. Justak  
(Signature)

**Purchaser**

STATE OF INDIANA    )  
                                  )SS:  
COUNTY OF MARION )

Before me, a Notary Public in and for said County and State, personally appeared Raymond J. Justak, who acknowledged the execution of the foregoing Land Contract. WITNESS my hand and Notarial Seal this \_\_\_\_ day of January, 2002.

\_\_\_\_\_  
(Signature)

\_\_\_\_\_  
(Printed)

Residing in Marion County, Indiana.

My commission expires:

\_\_\_\_\_


EXHIBIT A

Lots Numbered 72, 73, 74, and 75 in Lukenbill's East Tenth Street addition to the City of Indianapolis, Indiana, as per plat thereof recorded in plat book 16, page 50, in the Office of the Recorder of Marion County, Indiana, except that part of the above described real estate conveyed to the Indianapolis Union Railway Company by deed dated November 3, 1925 and recorded November 9, 1925 in Town Lot Record 754, Page 192, to-wit:

Part of Lots 72 and 73 in Lukenbill's East Tenth Street Addition in the City of Indianapolis and a part of the west half of the alley east of and adjacent to said lots and being further described as follows:

Beginning at the intersection of the center line of said alley and the south line of said Lot 72 produced: thence west with said south line of said Lot 72 thirty feet (30'); thence north parallel with the east line of said Lot 72 fifteen feet (15'); thence in a northeasterly direction 53.3 feet, more or less, to a point in the said center line, said point being 59 feet north of the place of beginning; thence south with said center line 59 feet to the place of beginning.

83 76134



Miss Caldwell

I'm enclosing the  
conditional ~~the~~ contract.  
I informed Mr. Barker  
to contact you. If you  
need to contact me my  
cell phone is 812-630-8281,

+ my regular phone no is  
812-544-3435. Thank  
you for your info on the  
case  
R. J. [Signature]



# Marion County Public Health Department

## Request for Service Summary

RFS #: 318614

**Complainant:** Raul Rosa **Complaint Date:** 09/14/2009  
**Address:** housing  
**City:** \_\_\_\_\_ **State:** \_\_\_\_\_ **Zipcode:** \_\_\_\_\_  
**Phone:** (317) 221-2194  
**Regarding:** 911 N KEALING AVE  
\_\_\_\_\_  
\_\_\_\_\_

### Complaint

referral from housing (Raul Rosa) for exterior siding at this property. (mistakenly gave address as 908 but 908 is residential on the wrong side of the street)

### Special Instructions



Prevent. Promote. Protect.

# Marion County Public Health Department

## Request for Service Summary

RFS #: 318614

RE: 911 N KEALING AVE

### Case Notes

<u>Date</u>	<u>Entered By</u>	<u>Subject</u>	<u>Type</u>
01/05/2010	Lisa Cauldwell, M.P.H.	Documents Mailed	Mailed compliance letters.
12/23/2009	Lisa Cauldwell, M.P.H.	Documents Mailed	Mailed Ext of Time notices requesting disposal form. Left vm for contract buyer.
12/01/2009	Lisa Cauldwell, M.P.H.	Comments	Deleted 3010 W Kessler address from contact info for Raymond Justak since mail was returned.
10/20/2009	Lisa Cauldwell, M.P.H.	Comments	Sent email to Raul Rosa in housing about the missing siding/exposed wood issue.
09/23/2009	Lisa Cauldwell, M.P.H.	Comments	Spoke to Owner Mr Justak about case and explained needed repairs. He indicated that he was not wanting to challenge but wanted to know what was needed. He is also going to send contract buyer contract.
09/22/2009	Vicki Powell	Comments	Greg Ulrich/Legal Department sent e-mail to Jackie Bellamy and Nancy Terhune requesting copies. I sent NOV through inter-office mail to Lisa Huffman, Greg Ulrich's Assistant.
09/14/2009	Lisa Cauldwell, M.P.H.	Documents Mailed	Mailed NOV's with asbestos packet and lab results.

### Contacts

<u>Contact Name</u>	<u>Role</u>	<u>Correspondence</u>	<u>Primary Address</u>	<u>Primary Phone</u>
Martine H Justak <FONT SIZE=1><FONT/>	Owner	Responsible Party	56 Joy Circle, Santa Clause , IN 47579-9783	
RAYMOND J JUSTAK <FONT SIZE=1><FONT/>	Owner	Responsible Party	56 Joy Circle, Santa Clause , IN 47579-9783	H - (812) 544-3435
Robert Barker <FONT SIZE=1><FONT/>	Contract Buye	Responsible Party	925 N Kealing, Indianapolis, IN 46201	H - (317) 464-1321

### Violations

<u>Inspection Date</u>	<u>Defect</u>	<u>Inspect ID</u>	<u>Location</u>	<u>Date Corrected</u>
08/26/2009	ASB-TRANS REP	459989	Exterior-all sides	10/20/2009





Prevent. Promote. Protect.

# Marion County Public Health Department

## Request for Service Summary

RFS #: 318614

RE: 911 N KEALING AVE

### Inspections

<u>Program</u>	<u>Inspection Type</u>	<u>Case Reason</u>	<u>Status</u>	<u>Insp. ID</u>	<u>Due Date</u>	<u>EHS</u>
Indoor Air Quality	Recheck	Asbestos Commercial	Case Closec	473207	01/25/2010	Lisa Cauldwell, M.P.H.
Indoor Air Quality	Recheck	Asbestos Commercial	Complete	463406	11/03/2009	Lisa Cauldwell, M.P.H.
Indoor Air Quality	Recheck	Asbestos Commercial	Complete	459990	10/20/2009	Lisa Cauldwell, M.P.H.
Indoor Air Quality	Initial	Asbestos Commercial Person Interviewed: Robert Barker	Complete	459989	08/26/2009	Lisa Cauldwell, M.P.H.

### Inspection Notes

<u>Date</u>	<u>Entered By</u>	<u>Inspection Note</u>	<u>Court Note</u>
01/05/2010	Lisa Cauldwell, M.P.H.	On 1/4/10, received copy of asbestos disposal form. Closing case.	
12/23/2009	Lisa Cauldwell, M.P.H.	No actual inspection performed or needed. Only waiting on disposal form. No phone number for the contract buyer who performed the work. Sending Ext of Time notice requesting form.	
10/20/2009	Lisa Cauldwell, M.P.H.	Met contract buyer at property. He has bagged up broken pieces from the ground and painted broken edges remaining on the property. I gave him a couple of asbestos disposal bags as well as a disposal form. Keeping case open until receive disposal form. Parts of the structure still are missing covering (siding) or the wood needs painted. Referring back to housing for those issues.	
08/26/2009	Lisa Cauldwell, M.P.H.	Address given by housing is 908 N. Kealing and told it was a commercial property. Commercial property with transite siding is across the street from this address and should be 911 N. Kealing. Part of area is gated. Two buildings present but no one appears to be at property. Appears to have transite siding on both buildings. Majority is ok but several broken pieces/edges needing repaired/painted/sealed.	

### Samples

<u>Inspection Date</u>	<u>Sample ID</u>	<u>Sample Type</u>	<u>Date/Time Collected</u>	<u>Result</u>	<u>Result Date</u>
08/26/2009	LAC082609-1	Asbestos	8/26/2009 11:45:00AM	Positive	09/14/2009

# Marion County Public Health Department

## Request for Service Summary

**RFS #:** 318614

**RE:** 911 N KEALING AVE

### Instrument Readings

<u>Instrument</u>	<u>Location</u>	<u>ReadingType</u>	<u>Parameter</u>	<u>Results</u>	<u>Units</u>	<u>Comments</u>	<u>Date</u>
-------------------	-----------------	--------------------	------------------	----------------	--------------	-----------------	-------------

### Lab Reports

<u>Document</u>	<u>Date Created</u>	<u>User Name</u>
Lab Report	09/14/2009	Lcauldwe

### Correspondence

<u>Letter</u>	<u>Date Created</u>	<u>User Name</u>
NOV	09/14/2009	LCAULDWE
Compliance Letter	01/05/2010	LCAULDWE
Extension Letter	12/23/2009	LCAULDWE

### Invoices

<u>Invoice ID</u>	<u>Type</u>	<u>Date</u>	<u>Total</u>	<u>Due</u>	<u>Invoice Status</u>
-------------------	-------------	-------------	--------------	------------	-----------------------

### Attachments

<u>Type</u>	<u>Category</u>	<u>Description</u>	<u>Date Added</u>
Case - Indoor Air	PDF File	Asbestos Waste Disposal Record	1/7/10
Case - Indoor Air	PDF File	Land Contract	10/26/09
Case - Indoor Air	PDF File	Administrative Hearing Request	10/6/09
Case - Indoor Air	Assessor's Record	Ownership Record, Chain of Custody LAC082609-1	9/21/09

CASE # 318614

PD

ASBESTOS WASTE SHIPMENT/DISPOSAL RECORD

instruction on other side

1. REMOVAL PROJECT LOCATION		<u>GENERATOR</u>		2. OWNER	
Name:	ROBERT BARKER		Name:	RAY JUSTAK	
Mailing Address:	Mailing Address:	911 N KEALING AVE			
Location:	Phone:	317 464-1321			
3. OPERATION/CONTRACTOR			4. AUTHORIZED AGENT		
Name:			Name:	ROBERT BARKER	
Mailing Address:					
Phone:					
5. WASTE DISPOSAL SITE (WDS)			<u>WASTE</u>		
Name:			6. RESPONSIBLE AGENCY		
Mailing Address:			Address:		
Location:					
Disposal Site Operator:			8. CONTAINERS		
Phone:	Number	Type	Cu ft., Cu Yds., Lbs., Tons	9. TOTAL QUANTITY	
7. DESCRIPTION: R. Q. ASBESTOS, NA2212			1 BAY		1
SHIPPING NAME: R. Q. ASBESTOS, 9, NA2212, P.G. III					

10. SPECIAL HANDLING INSTRUCTIONS AND ADDITIONAL INFORMATION

EMERGENCY RESPONSE PHONE NUMBER:

5380  
5300  
70

11. OPERATOR'S CERTIFICATION

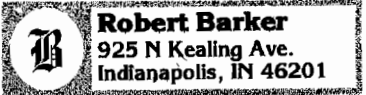
I hereby declare that the contents of this consignment are fully and accurately described above by proper shipping name and are classified, packed, marked, and labeled, and are in all respects in proper condition for transport by highway according to applicable international and government regulations.

Name (printed or typed)	Title	Signature	Date (MM/DD/YY)
-------------------------	-------	-----------	-----------------

12. <u>TRANSPORTERS</u>		(acknowledgement of receipt of materials)	
TRANSPORTER # 1		TRANSPORTER # 2	
Name:		Name:	
Mailing Address:	Mailing Address:		
Phone:	Phone (317) 464-1321		
Signature	ROBERT BARKER	Signature	
Name (printed or typed)	Title	Name (printed or typed)	Title
Signature	Robert Barker	Signature	
Date (MM/DD/YY)	12/29/09	Date (MM/DD/YY)	

13. DISCREPANCY INDICATION SPACE		<u>WASTE DISPOSAL SITE</u>	
		Southside Landfill	
		2561 Kentucky Ave.	
		Indianapolis, IN 46221	
14. CERTIFICATION OF RECEIPT			
I hereby certify that the above named material has been accepted and that to the best of my knowledge the foregoing is true except as noted above.			
Name (printed or typed)	Title	Signature	Date (MM/DD/YY)
RS		[Signature]	12-30-09

5/7/98





# Marion County Public Health Department

## Request for Service Summary

RFS #: 400658

**Complainant:** Anonymous **Complaint Date:** 01/30/2013

**Address:** \_\_\_\_\_

**City:** \_\_\_\_\_ **State** \_\_\_\_\_ **Zipcode:** \_\_\_\_\_

**Phone:** \_\_\_\_\_

**Regarding:** 911 N KEALING AVE

\_\_\_\_\_

\_\_\_\_\_

### Complaint

Complaint from neighbor regarding this building and the siding being asbestos.

### Special Instructions

### Case Notes

<u>Date</u>	<u>Entered By</u>	<u>Subject</u>	<u>Type</u>
02/06/2015	Jason Krummen	Comments	Inspection complete, non-compliance
12/16/2014	Jason Krummen	Comments	Alyce Reynolds is no longer associated with this case.
12/15/2014	Jason Krummen	Documents Mailed	1-61077963 Mayor Action Center for abandoned car issued, extension of time letter 12/15/14
10/23/2014	Eric Kaufman	Comments	I talked to the listed property owner, Mr. Barker on the telephone. He said that the property was taken over by the City for taxes. I am submitting a referral to the MAC for an abandoned vehicle.
02/04/2013	Donna Kueber	Comments	Spoke with Tim McMillan - Vacant building program manager. This is on program hold. Asbestos test positive. SSI has given an abatement bid \$4100.
02/02/2013	Donna Kueber	Documents Mailed	Mailed NOV, commercial brochure and contactor list



Prevent. Promote. Protect.

# Marion County Public Health Department

## Request for Service Summary

RFS #: 400658

RE: 911 N KEALING AVE

### Contacts

Contact Name	Role	Correspondence	Primary Address	Primary Phone
Robert Barker	Owner	Responsible Party	925 N Kealing, Indianapolis, IN 46201	H - (317) 464-1321
Alyce Reynolds	Registered Agent	No Longer Associated	3940 N. New Jersey, Indianapolis, IN 46205	

### Violations

Inspection Date	Defect	Inspect ID	Location	Date Corrected
01/30/2013	ASB-TRANS REP	608127	All sides	

### Inspections

Program	Inspection Type	Case Reason	Status	Insp. ID	Due Date	EHS
Indoor Air Quality	Recheck	Asbestos Commercial	Complete	695589	02/05/2015	Jason Krummen
Indoor Air Quality	Recheck	Asbestos Commercial	Complete	686799	12/15/2014	Jason Krummen
Indoor Air Quality	Recheck	Asbestos Commercial	Complete	677531	10/06/2014	Eric Kaufman
Indoor Air Quality	Recheck	Asbestos Commercial Person Interviewed: Vacant	Complete	670087	07/28/2014	Donna Kueber
Indoor Air Quality	Recheck	Asbestos Commercial	Complete	661248	06/02/2014	Donna Kueber
Indoor Air Quality	Recheck	Asbestos Commercial	Complete	647479	03/13/2014	Donna Kueber
Indoor Air Quality	Recheck	Asbestos Commercial	Complete	636603	11/18/2013	Donna Kueber
Indoor Air Quality	Recheck	Asbestos Commercial	Complete	623539	09/03/2013	Donna Kueber
Indoor Air Quality	Recheck	Asbestos Commercial	Complete	611241	06/07/2013	Donna Kueber
Indoor Air Quality	Recheck	Asbestos Commercial	Complete	608762	03/01/2013	Donna Kueber
Indoor Air Quality	Initial	Asbestos Commercial	Complete	608127	02/01/2013	Donna Kueber



Prevent. Promote. Protect.

# Marion County Public Health Department

## Request for Service Summary

RFS #: 400658

RE: 911 N KEALING AVE

### Inspection Notes

<u>Date</u>	<u>Entered By</u>	<u>Inspection Note</u>	<u>Court Note</u>
02/06/2015	Jason Krummen	Property is vacant/secured. The vehicle that was there last inspection is now gone. Nothing has changed in ownership nor the exterior of the property. Accela has shown vehicle citation and demolition/vacant orders but no sign has been posted on property building. The case has reached its 2 year mark. I have posted an asbestos sign along with the original NOV on the front door of the property. Closing case	
12/15/2014	Jason Krummen	The property is vacant. The property ownership has not changed. I issued a Mayor action for abandoned car that is sitting in front for over two months (1-61077963). Setting case out for two months for monitoring. Issuing extension of time letter.	
10/14/2014	Eric Kaufman	The property is vacant. The property ownership has not changed. I emailed DCE Unsafe Buildings to let them know that the property has asbestos siding. I am setting the case out for two months for monitoring.	
07/28/2014	Donna Kueber	Property still vacant/secured. No more damage on the siding. No change in ownership. No change on the status of the demo in accel. Setting out a couple of months to follow up.	
06/02/2014	Donna Kueber	Property is vacant/secured. No change in ownership. The property was affirmed to bid in 2013 but not other activity on the file. The VBE program is possibly going back to city but some uncertainty at this time. Setting out for about two months to follow up. Transite siding is more damaged and pieces lying on the ground.	
03/13/2014	Donna Kueber	Property vacant secured. Transite siding pieces lying on ground. There was a demo hearing November 2013 and it was affirmed to bid. Setting out a couple of months to follow up.	
11/18/2013	Donna Kueber	Property still vacant. No change in ownership. Vacant building hearing Aug 27 it was affirmed to bid. Public notices posted Nov 2 and Nov 9. Setting out for two months to follow up.	
09/03/2013	Donna Kueber	Property still vacant/secure. No change in ownership. Housing has started a new vacant building case. The file was started Aug 15, 2013 and the hearing is set for November 13, 2013. I am setting the recheck after that date to check on hearing results. There is a CW number from 2012.	
06/07/2013	Donna Kueber	Property still vacant. Siding has not gotten any worse. No change in ownership. Referred to DCE for HWG. Setting for three month recheck.	
03/01/2013	Donna Kueber	Nothing done and no plans to demo at this time. Setting out for three month recheck.	

# Marion County Public Health Department

## Request for Service Summary

**RFS #:** 400658

**RE:** 911 N KEALING AVE

01/30/2013 Donna Kueber 1-30-13 Had a complaint from someone in the neighborhood about the condition of this house and the possible asbestos issue. There is CW12-1020 on the building. Took a sample of a piece of transite on the ground.  
2-1-13 Sample results are positive. Issuing NOV. I have LM for Tim McMillan regarding the timeframe for the demo.

### Samples

<u>Inspection Date</u>	<u>Sample ID</u>	<u>Sample Type</u>	<u>Date/Time Collected</u>	<u>Result</u>	<u>Result Date</u>
01/30/2013	dk013013-01	Asbestos	1/30/2013 2:40:00PM	Positive	02/01/2013

### Instrument Readings

<u>Instrument</u>	<u>Location</u>	<u>ReadingType</u>	<u>Parameter</u>	<u>Results</u>	<u>Units</u>	<u>Comments</u>	<u>Date</u>
-------------------	-----------------	--------------------	------------------	----------------	--------------	-----------------	-------------

### Lab Reports

<u>Document</u>	<u>Date Created</u>	<u>User Name</u>
Lab Report	02/02/2013	Dkueber

### Correspondence

<u>Letter</u>	<u>Date Created</u>	<u>User Name</u>
Extension Letter	12/16/2014	JKRUMMEN
NOV	02/02/2013	DKUEBER

### Invoices

<u>Invoice ID</u>	<u>Type</u>	<u>Date</u>	<u>Total</u>	<u>Due</u>	<u>Invoice Status</u>
-------------------	-------------	-------------	--------------	------------	-----------------------

# Marion County Public Health Department

## Request for Service Summary

**RFS #:** 400658

**RE:** 911 N KEALING AVE

### Attachments

<u>Type</u>	<u>Category</u>	<u>Description</u>	<u>Date Added</u>
Recheck	Email	HWG referral to DCE	6/8/13
Case - Indoor Air	Lab Sample Results	Transite on the ground	2/2/13
Case - Indoor Air	PDF File	Chain of custody	2/1/13
Initial	Digital Picture	Damaged transite and demo number	1/31/13
Initial	Digital Picture	Damaged transite	1/31/13
Initial	Digital Picture	Damaged transite	1/31/13
Initial	Digital Picture	Damaged transite	1/31/13
Initial	Digital Picture	Damaged transite and sample taken from ground	1/31/13
Case - Indoor Air	Assessor's Record	Assessor record	1/30/13





## Sample Information

<b>Sample</b>	E130384901 DK013013-01	<b>Census Tract</b>	549.00
<b>Sample Location</b>	911 N. Kealing Ave. Indianapolis, IN 46201	<b>PWS</b>	Non PWS
		<b>Sample Collection Location</b>	Siding Piece on Ground
<b>Reason for Sampling</b>	Complaint		

## Collection Information

<b>Collection Department</b>	MCPHD-Indoor Air Quality	<b>Report To</b>	
<b>Collected By</b>	Donna Kueber	<b>Date Received</b>	1/31/2013 08:22
<b>Date Collected</b>	1/30/2013 14:40		

## Final Results

Lab ID: <b>E130384901</b>	Date Received: 1/31/2013	Matrix: Asbestos
Sample ID: <b>DK013013-01</b>	Date Collected: 1/30/2013	

Parameters	Results	Units	Report Limit	MDL	DF	Prepared	By	Analyzed	By	Qual	RegLmt
<b>Asbestos</b>											
Analysis Desc: EPA 600/R-93/116		Analytical Method: EPA 600/R-93/116									
Registration Number: AIHA 100944											
Chrysotile	12	%	1		1			1/31/2013	DW		1
Cellulose	1.0	%	1		1			1/31/2013	DW		
Other	87	%	1		1			1/31/2013	DW		
Asbestos Result	Positive				1			1/31/2013	DW		
Temperature	24	Celsius			1			1/31/2013	DW		

All AIHA and ISO/IEC 17025 QC parameters met unless otherwise specified. All samples received as acceptable unless otherwise specified. Results relate only to the items tested.

Authorizing Person: Bonny Lewis Van-PhD, FACB - Director, Public Health Lab.

### PARAMETER QUALIFIERS

BDL - Below Detection Limit

### CERTIFICATE OF ANALYSIS

This report shall not be reproduced, except in full, without the written consent of Marion County Public Health Department.



# Sample Test Request/Chain of Custody

Marion County Health Department  
3838 N. Rural Street  
Indianapolis, IN 46205  
Ph: (317) 221-4670  
Fax: (317) 221-4683

ISDH Certified Lab ID# M-49-02  
ISDH Certified Lab ID# C-49-04  
d Lab ID # 100944



Please print and press firmly, you are making two copies.

Foods  Septic/Wells  WQHMM  Private  Other

### Sample Address

Name Robert Booker  
Street 911 N Keokuk Ave  
City Indy, State IN Zip 46201  
PWS ID# \_\_\_\_\_ CT 549.00  
Sample location Siding pipe underground  
Phone number \_\_\_\_\_

### Well Samples Only

- Type of well (Please check one)  
 Dug  Drilled  Driven  Spring or Cistern  Unknown
- Depth \_\_\_\_\_
- Owner \_\_\_\_\_
- Collected by \_\_\_\_\_
- Water used by \_\_\_\_\_
- Which tap \_\_\_\_\_
- Reason for examination\* \_\_\_\_\_
- Age of well \_\_\_\_\_  
Any recent repairs \_\_\_\_\_
- Date well was chlorinated \_\_\_\_\_

\* If sample is a request, please state the reason if known.

### Mail Additional Report To

- IDEM  
P.O. Box 6015  
Indianapolis, IN 46206
- Address 1  
Name \_\_\_\_\_  
Street \_\_\_\_\_  
City \_\_\_\_\_ State \_\_\_\_\_ Zip \_\_\_\_\_
- Address 2  
Name \_\_\_\_\_  
Street \_\_\_\_\_  
City \_\_\_\_\_ State \_\_\_\_\_ Zip \_\_\_\_\_

Sample ID# dh 013013-01  
Date 1/30/13 Time 2:40 a.m./p.m.  
Lab No. \_\_\_\_\_  
Matrix AB Reason Coylt

Asbestos sample type Other siding

### Air Samples Only

Start \_\_\_\_\_ Stop \_\_\_\_\_ Total time \_\_\_\_\_  
Temp. \_\_\_\_\_ Press. \_\_\_\_\_ Vol. \_\_\_\_\_ LPM \_\_\_\_\_

### Requested Tests

#### Microbiology

Test #1 \_\_\_\_\_ Test #3 \_\_\_\_\_  
Test #2 \_\_\_\_\_ Test #4 \_\_\_\_\_

#### Chemistry

Test #1 \_\_\_\_\_ Test #3 \_\_\_\_\_  
Test #2 \_\_\_\_\_ Test #4 \_\_\_\_\_

### Comments

### Sampler

Donna L Koche 1-30-13 290p  
Name Date Time

### Relinquished by

K J R 1-30-13 822a  
Name Date Time

### Relinquished by

\_\_\_\_\_  
Name Date Time

### Lab Use Only

#### Received by

\_\_\_\_\_  
Name Date Time

#### Received for lab by

\_\_\_\_\_  
Name Date Time

**Donna Kueber**

---

**From:** Mayor's Action Center <MayorsActionCenter@indy.gov>  
**Sent:** Saturday, June 08, 2013 7:46 AM  
**To:** Donna Kueber  
**Subject:** City of Indianapolis Mayor's Action Center

Hello Donna Kueber

Thank you for contacting the Mayor's Action Center. Your Customer Service Request has been received and is currently being processed. Your Customer Service Request number is 1-52162325.

[Check Status for Mobile.](#)

[Click here](#) to check the status online or please call the Mayor's Action Center at 327-4MAC(4622) to inquire about the status of your service request.

The information you submitted to RequestIndy is:

\*\*\*\*\*

Service Request Number: 1-52162325  
Keyword: Weeds  
Subcategory: Private Property  
Location: 911 N KEALING AVE  
Problem: Property with High weeds and grass.  
How tall are the Weeds?: Over 12"

Submitted By:  
Donna Kueber  
3901 Meadows DR  
Indianapolis IN 46205  
Daytime Phone: 3172212172  
Evening Phone:  
Email Address: [dkueber@hhcorp.org](mailto:dkueber@hhcorp.org)

\*\*\*\*\*

[Click here](#) to access status information and resources on permits, licenses, inspections, and enforcement cases.

**Connect with the City:**



**APPENDIX G**  
**HISTORICAL FIRE INSURANCE MAPS**

Former Cabinet Manufacturer

911 North Kealing Avenue

Indianapolis, IN 46201

Inquiry Number: 5364287.3

July 17, 2018

## Certified Sanborn® Map Report



6 Armstrong Road, 4th floor  
Shelton, CT 06484  
Toll Free: 800.352.0050  
[www.edrnet.com](http://www.edrnet.com)

# Certified Sanborn® Map Report

07/17/18

**Site Name:**

Former Cabinet Manufacturer  
911 North Kealing Avenue  
Indianapolis, IN 46201  
EDR Inquiry # 5364287.3

**Client Name:**

IWM Consulting Group  
1015 Production Road  
FORT WAYNE, IN 46808  
Contact: Hugh Smith



The Sanborn Library has been searched by EDR and maps covering the target property location as provided by IWM Consulting Group were identified for the years listed below. The Sanborn Library is the largest, most complete collection of fire insurance maps. The collection includes maps from Sanborn, Bromley, Perris & Browne, Hopkins, Barlow, and others. Only Environmental Data Resources Inc. (EDR) is authorized to grant rights for commercial reproduction of maps by the Sanborn Library LLC, the copyright holder for the collection. Results can be authenticated by visiting [www.edrnet.com/sanborn](http://www.edrnet.com/sanborn).

The Sanborn Library is continually enhanced with newly identified map archives. This report accesses all maps in the collection as of the day this report was generated.

**Certified Sanborn Results:**

**Certification #** 8D2B-4BC6-8103  
**PO #** North Kealing  
**Project** Former Cabinet Manufacturer

**Maps Provided:**

1969  
1967  
1965  
1956  
1950  
1915



Sanborn® Library search results

Certification #: 8D2B-4BC6-8103

The Sanborn Library includes more than 1.2 million fire insurance maps from Sanborn, Bromley, Perris & Browne, Hopkins, Barlow and others which track historical property usage in approximately 12,000 American cities and towns. Collections searched:

- Library of Congress
- University Publications of America
- EDR Private Collection

*The Sanborn Library LLC Since 1866™*

**Limited Permission To Make Copies**

IWM Consulting Group (the client) is permitted to make up to FIVE photocopies of this Sanborn Map transmittal and each fire insurance map accompanying this report solely for the limited use of its customer. No one other than the client is authorized to make copies. Upon request made directly to an EDR Account Executive, the client may be permitted to make a limited number of additional photocopies. This permission is conditioned upon compliance by the client, its customer and their agents with EDR's copyright policy; a copy of which is available upon request.

**Disclaimer - Copyright and Trademark Notice**

This Report contains certain information obtained from a variety of public and other sources reasonably available to Environmental Data Resources, Inc. It cannot be concluded from this Report that coverage information for the target and surrounding properties does not exist from other sources. NO WARRANTY EXPRESSED OR IMPLIED, IS MADE WHATSOEVER IN CONNECTION WITH THIS REPORT. ENVIRONMENTAL DATA RESOURCES, INC. SPECIFICALLY DISCLAIMS THE MAKING OF ANY SUCH WARRANTIES, INCLUDING WITHOUT LIMITATION, MERCHANTABILITY OR FITNESS FOR A PARTICULAR USE OR PURPOSE. ALL RISK IS ASSUMED BY THE USER. IN NO EVENT SHALL ENVIRONMENTAL DATA RESOURCES, INC. BE LIABLE TO ANYONE, WHETHER ARISING OUT OF ERRORS OR OMISSIONS, NEGLIGENCE, ACCIDENT OR ANY OTHER CAUSE, FOR ANY LOSS OF DAMAGE, INCLUDING, WITHOUT LIMITATION, SPECIAL, INCIDENTAL, CONSEQUENTIAL, OR EXEMPLARY DAMAGES. ANY LIABILITY ON THE PART OF ENVIRONMENTAL DATA RESOURCES, INC. IS STRICTLY LIMITED TO A REFUND OF THE AMOUNT PAID FOR THIS REPORT. Purchaser accepts this Report "AS IS". Any analyses, estimates, ratings, environmental risk levels or risk codes provided in this Report are provided for illustrative purposes only, and are not intended to provide, nor should they be interpreted as providing any facts regarding, or prediction or forecast of, any environmental risk for any property. Only a Phase I Environmental Site Assessment performed by an environmental professional can provide information regarding the environmental risk for any property. Additionally, the information provided in this Report is not to be construed as legal advice.  
Copyright 2018 by Environmental Data Resources, Inc. All rights reserved. Reproduction in any media or format, in whole or in part, of any report or map of Environmental Data Resources, Inc., or its affiliates, is prohibited without prior written permission.

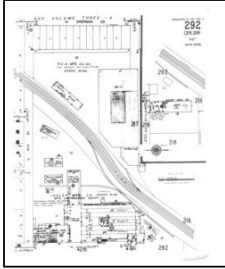
EDR and its logos (including Sanborn and Sanborn Map) are trademarks of Environmental Data Resources, Inc. or its affiliates. All other trademarks used herein are the property of their respective owners.

## Sanborn Sheet Key

This Certified Sanborn Map Report is based upon the following Sanborn Fire Insurance map sheets.

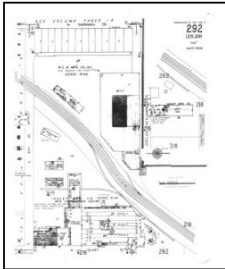


### 1969 Source Sheets




Volume 3, Sheet 292  
1969


### 1967 Source Sheets



Volume 3, Sheet 292  
1967



Volume 3A, Sheet 320a  
1967



Volume 3A, Sheet 321a  
1967


### 1965 Source Sheets



Volume 3, Sheet 292  
1965

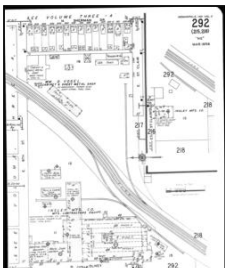


Volume 3A, Sheet 320a  
1965




Volume 3A, Sheet 321a  
1965

### 1956 Source Sheets



Volume 3, Sheet 292  
1956



Volume 3A, Sheet 320a  
1956




Volume 3A, Sheet 321a  
1956

## Sanborn Sheet Key

This Certified Sanborn Map Report is based upon the following Sanborn Fire Insurance map sheets.




### 1950 Source Sheets



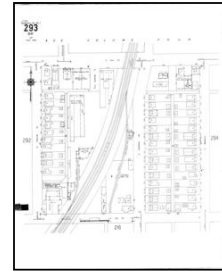
Volume 3, Sheet 215  
1950



Volume 3, Sheet 216  
1950



Volume 3, Sheet 292  
1950



Volume 3, Sheet 293  
1950

### 1915 Source Sheets



Volume 3, Sheet 215  
1915

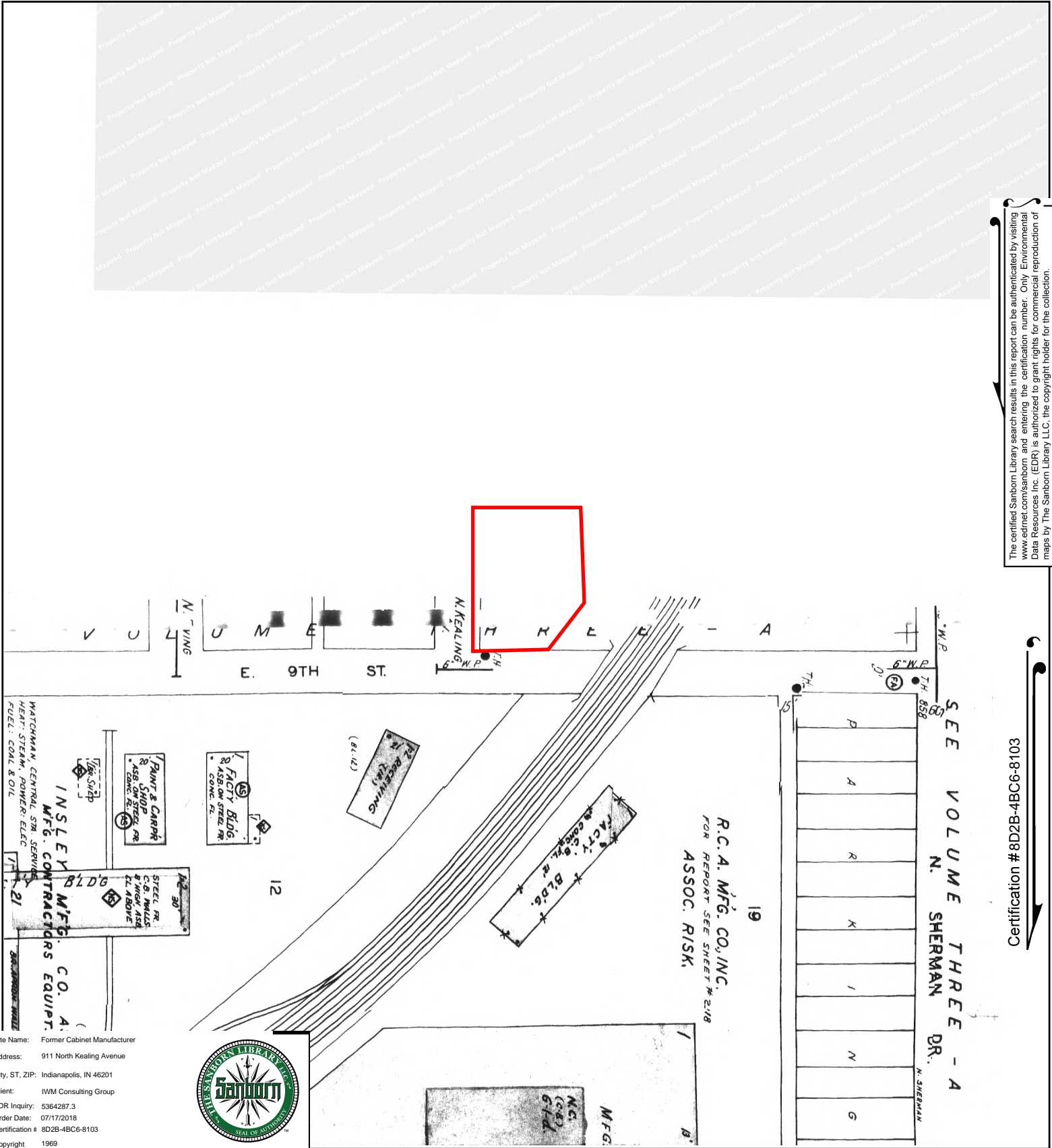


Volume 3, Sheet 216  
1915



Volume 3, Sheet xxxx  
1915





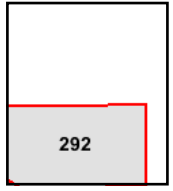
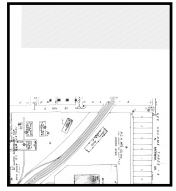
The certified Sanborn Library search results in this report can be authenticated by visiting [www.edrnet.com/sanborn](http://www.edrnet.com/sanborn) and entering the certification number. Only Environmental Data Resources Inc. (EDR) is authorized to grant rights for commercial reproduction of maps by The Sanborn Library LLC, the copyright holder for the collection.

Certification # 8D2B-4BC6-8103

Site Name: Former Cabinet Manufacturer  
 Address: 911 North Kealing Avenue  
 City, ST, ZIP: Indianapolis, IN 46201  
 Client: IWM Consulting Group  
 EDR Inquiry: 5364287.3  
 Order Date: 07/17/2018  
 Certification #: 8D2B-4BC6-8103  
 Copyright: 1969



This Certified Sanborn Map combines the following sheets. Outlined areas indicate map sheets within the collection.



Volume 3, Sheet 292





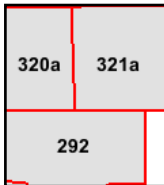
The certified Sanborn Library search results in this report can be authenticated by visiting [www.edrnet.com/sanborn](http://www.edrnet.com/sanborn) and entering the certification number. Only Environmental Data Resources Inc. (EDR) is authorized to grant rights for commercial reproduction of maps by The Sanborn Library LLC, the copyright holder for the collection.

Certification # 8D2B-4BC6-8103

Site Name: Former Cabinet Manufacturer  
 Address: 911 North Kealing Avenue  
 City, ST, ZIP: Indianapolis, IN 46201  
 Client: IWM Consulting Group  
 EDR Inquiry: 5364287.3  
 Order Date: 07/17/2018  
 Certification # 8D2B-4BC6-8103  
 Copyright 1967



This Certified Sanborn Map combines the following sheets. Outlined areas indicate map sheets within the collection.



Volume 3A, Sheet 321a  
 Volume 3A, Sheet 320a  
 Volume 3, Sheet 292







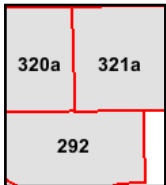
The certified Sanborn Library search results in this report can be authenticated by visiting [www.edrnet.com/sanborn](http://www.edrnet.com/sanborn) and entering the certification number. Only Environmental Data Resources Inc. (EDR) is authorized to grant rights for commercial reproduction of maps by The Sanborn Library LLC, the copyright holder for the collection.

Certification #8D2B-4BC6-8103

Site Name: Former Cabinet Manufacturer  
 Address: 911 North Kealing Avenue  
 City, ST, ZIP: Indianapolis, IN 46201  
 Client: IWM Consulting Group  
 EDR Inquiry: 5364287.3  
 Order Date: 07/17/2018  
 Certification #: 8D2B-4BC6-8103  
 Copyright: 1965



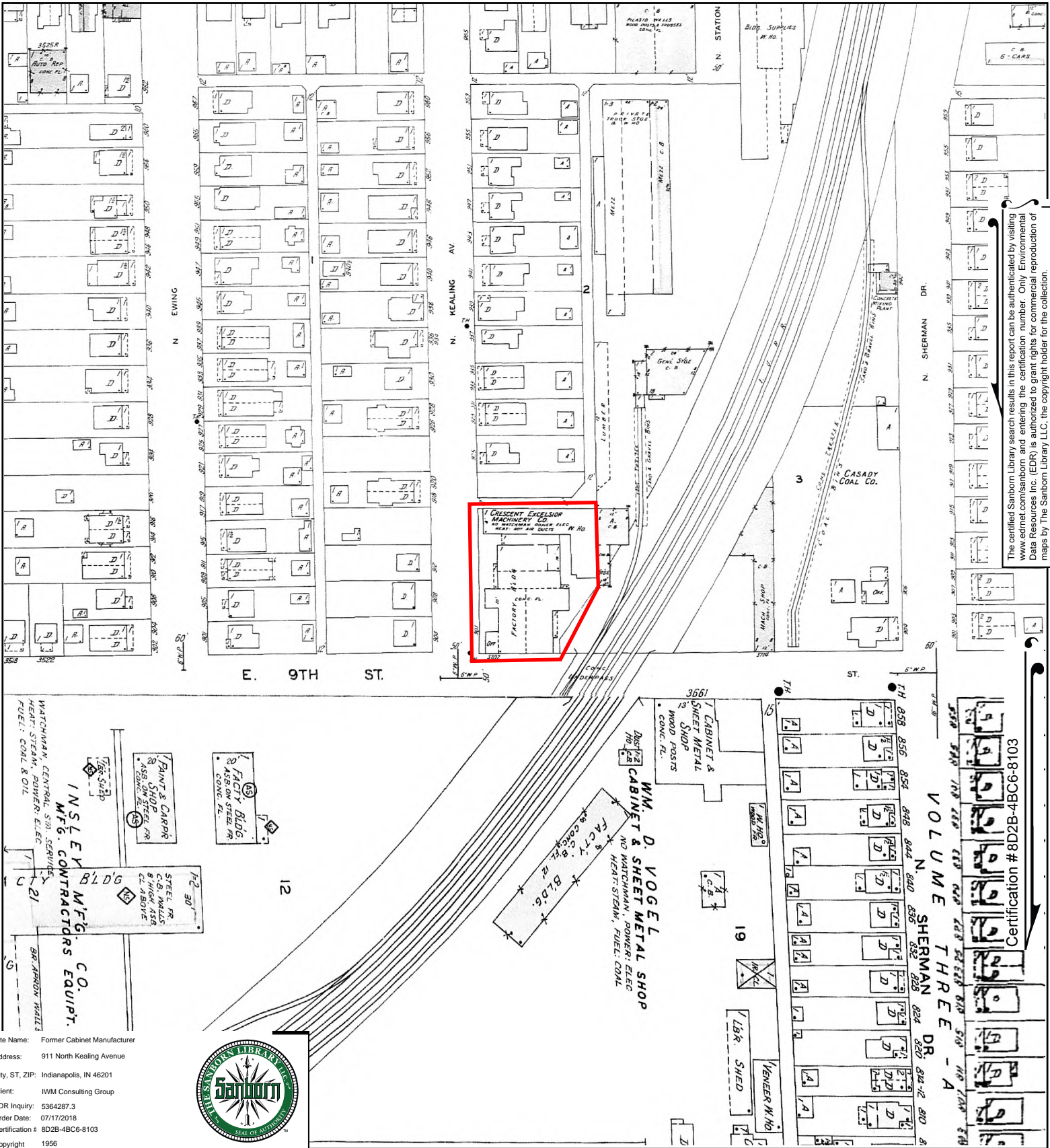
This Certified Sanborn Map combines the following sheets. Outlined areas indicate map sheets within the collection.



Volume 3A, Sheet 321a  
 Volume 3A, Sheet 320a  
 Volume 3, Sheet 292







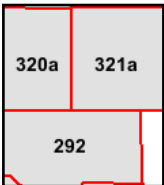
The certified Sanborn Library search results in this report can be authenticated by visiting [www.edrmet.com/sanborn](http://www.edrmet.com/sanborn) and entering the certification number. Only Environmental Data Resources Inc. (EDR) is authorized to grant rights for commercial reproduction of maps by The Sanborn Library LLC, the copyright holder for the collection.

Certification #8D2B-4BC6-8103

Site Name: Former Cabinet Manufacturer  
 Address: 911 North Kealing Avenue  
 City, ST, ZIP: Indianapolis, IN 46201  
 Client: IWM Consulting Group  
 EDR Inquiry: 5364287.3  
 Order Date: 07/17/2018  
 Certification #: 8D2B-4BC6-8103  
 Copyright: 1956

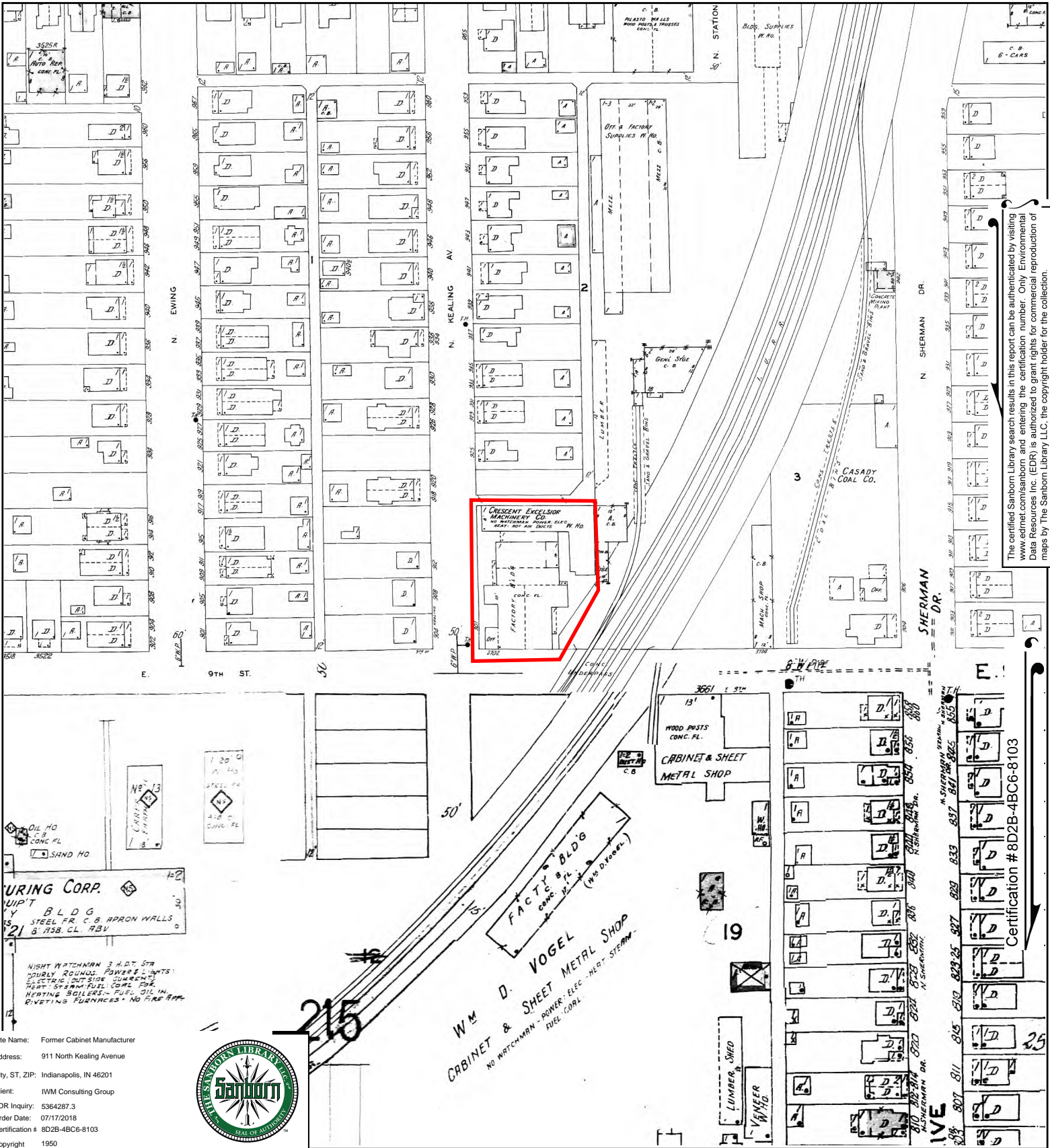


This Certified Sanborn Map combines the following sheets.  
 Outlined areas indicate map sheets within the collection.



Volume 3A, Sheet 321a  
 Volume 3A, Sheet 320a  
 Volume 3, Sheet 292



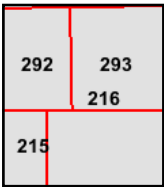


The certified Sanborn Library search results in this report can be authenticated by visiting [www.edrnet.com/sanborn](http://www.edrnet.com/sanborn) and entering the certification number. Only Environmental Data Resources Inc. (EDR) is authorized to grant rights for commercial reproduction of maps by The Sanborn Library LLC, the copyright holder for the collection.

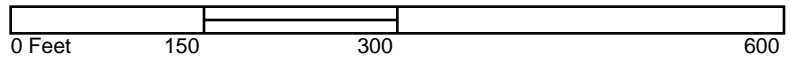
Site Name: Former Cabinet Manufacturer  
 Address: 911 North Kealing Avenue  
 City, ST, ZIP: Indianapolis, IN 46201  
 Client: IWM Consulting Group  
 EDR Inquiry: 5364287.3  
 Order Date: 07/17/2018  
 Certification # 8D2B-4BC6-8103  
 Copyright 1950



This Certified Sanborn Map combines the following sheets. Outlined areas indicate map sheets within the collection.



Volume 3, Sheet 293  
 Volume 3, Sheet 292  
 Volume 3, Sheet 216  
 Volume 3, Sheet 215





The certified Sanborn Library search results in this report can be authenticated by visiting [www.edrnet.com/sanborn](http://www.edrnet.com/sanborn) and entering the certification number. Only Environmental Data Resources Inc. (EDR) is authorized to grant rights for commercial reproduction of maps by The Sanborn Library LLC, the copyright holder for the collection.

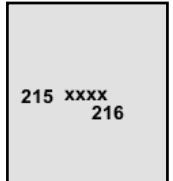
Certification # 8D2B-4BC6-8103

Co.  
MENT

Site Name: Former Cabinet Manufacturer  
 Address: 911 North Kealing Avenue  
 City, ST, ZIP: Indianapolis, IN 46201  
 Client: IWM Consulting Group  
 EDR Inquiry: 5364287.3  
 Order Date: 07/17/2018  
 Certification #: 8D2B-4BC6-8103  
 Copyright 1915



This Certified Sanborn Map combines the following sheets. Outlined areas indicate map sheets within the collection.



Volume 3, Sheet xxx  
 Volume 3, Sheet 216  
 Volume 3, Sheet 215



**APPENDIX H**  
**RECORDS OF COMMUNICATION**









**APPENDIX I**  
**IWM CONSULTING GROUP, LLC PERSONNEL QUALIFICATIONS**

**Professional  
Qualifications:**

Mr. Smith is a Senior Geologist for IWM Consulting Group, LLC located in Fort Wayne, Indiana. Mr. Smith has approximately 30 years of professional experience. His experience qualifies him as an Environmental Professional as defined in the EPA's All Appropriate Inquiries rules. Mr. Smith's responsibilities include preparation of Phase I environmental site assessments, preparation of work scopes and budgets for Phase II environmental investigations and property remediation projects, and oversight of site investigations and remediation. Mr. Smith also works with local and State regulatory agencies in preparation of grant applications for potential Brownfields properties. Mr. Smith has managed Brownfield sites funded through the Indiana Finance Authority and has worked with the Indiana Department of Environmental Management (IDEM) Brownfields Program to obtain Comfort Letters and Site Status Letters to facilitate the sale and redevelopment of Brownfields properties.

**Work  
Experience:**

2007 – Present	IWM Consulting Group (formerly AVANT Group)
2001 – 2007	SES Environmental, Fort Wayne, Indiana
2000 – 2001	Summit Risk Services, Fort Wayne, Indiana
1993 – 2000	Basic Environmental Assessment Resources, Plano, Texas
1992 – 1993	Scientific Consulting Laboratories, Carrollton, Texas
1991 – 1992	Boelter Environmental Consultants, Dallas, Texas
1990 – 1991	KEI Consultants, San Antonio, Texas

**Education:**

Graduate School – Geophysics	Texas A&M University, College Station, Texas 1986 – 1987
------------------------------	---

Bachelor of Science in Geology with Minor in Mathematics	Indiana University, Fort Wayne, Indiana 1986
--	---

**Continuing  
Education:**

Glacial Stratigraphic Analysis, Midwest Geosciences Group, October 2000  
Asbestos Building Inspector Course, Environmental Safety Assurance Institute, 2001  
(Annual Refresher Courses 2002 through 2017)  
OSHA 40-Hour Health & Safety Training, PJS Environmental Consulting and  
Training, Inc., 2002  
Annual 8 Hour Refresher Courses for OSHA Health and Safety Certification  
2003 through 2017  
Unique User and Legal Perspectives on ASTM E1527-13-Standard Practice for Environmental  
Site Assessment: Phase I Environmental Site Assessment Process, Barnes & Thornburg  
LLP, 2014

**Project  
Experience:****Phase I Environmental Site Assessments**

Mr. Smith has completed more than 500 Phase I environmental site assessments and environmental transaction screens on properties in Indiana, Ohio, Michigan, Illinois, Kentucky, Kansas, Texas, New Mexico, and South Carolina. He participated in all aspects of the data collection and evaluation, field activities, and report preparation. Data collection included locating and reviewing historical aerial photographs, city directories, and fire insurance maps, obtaining and reviewing regulatory database listings for facilities in the vicinity of the subject property, and obtaining and reviewing previous environmental investigation reports for the subject property. Subject properties have included gasoline stations and convenience stores, metal fabrication facilities, steel and aluminum foundries, automobile and truck service facilities, injection molding facilities, waste collection and recycling facilities, electronic component manufacturers, lumber yards, nursing homes and assisted living facilities, laundry dry cleaning operations, restaurants, metal machining facilities, railroad yards, a 6,000 acre ranch, multi-family residential properties, and vacant properties.

Mr. Smith has also been subcontracted to review and evaluate environmental assessment reports and environmental concerns identified in the reports for properties being considered as collateral in real estate loan transactions for a major financial institution in Dallas, Texas.

**Phase II Environmental Investigations**

Mr. Smith has conducted Phase II environmental investigations to determine if soil and/or groundwater were adversely by environmental concerns identified on properties (such as active or abandoned underground fuel storage tanks, improper storage of petroleum products or hazardous substances, or spills or releases of petroleum products or hazardous substances). Responsibilities included the development of the project work scope and budget, scheduling and coordination of subcontractors and field activities, soil boring, monitoring well installations, soil and groundwater sample collection and submittal of samples to laboratories, evaluation of analytical and field data, and preparation of project reports detailing field methodologies, and sampling results.

**Brownfields Investigations**

**EPA Assessment Grants.** Mr. Smith has participated in investigations for several properties in Indiana as part of EPA Brownfield assessment grants for those properties. Mr. Smith managed Phase I environmental site assessments and/or NESHAP asbestos surveys for these properties and assisted in Phase II investigations of the properties. The properties investigated included a former dry cleaning facility/restaurant building, a former manufacturing and recycling/salvage yard, a former automobile parts distribution center and recycling facility, a former coal/oil company and automobile salvage yard, a warehouse and former metal plating facility, former railroad yards/roundhouses, a former chemical mixing and distribution facility, a 29,000 square foot office/warehouse building originally constructed in the 1920s, a regional hospital campus, and a former tuberculosis sanitarium constructed in 1907 that was later converted to a mental health hospital.

**IDEM Brownfield Grants.** Working with the IDEM and local municipalities, Mr. Smith has investigated and remediated several Brownfields properties across northeast Indiana. The properties were listed as Brownfields due to past use as automotive service facilities and gasoline stations with little or no documentation relative to petroleum storage and disposal. The Brownfields investigations included Phase I environmental site assessments, geophysical surveys of the properties utilizing remote sensing equipment to locate subsurface anomalies, Phase II environmental investigations to evaluate soil and groundwater conditions, excavation and removal of underground storage tanks and petroleum contaminated soils identified on the properties, and confirmation sampling of soil and groundwater to determine contaminated soil and groundwater had been adequately addressed. A final report detailing field methodologies, laboratory testing results and all investigation findings was prepared for each property.

**Landfill Cap Evaluation**

Mr. Smith conducted an evaluation of the cap of an abandoned landfill in central Indiana by advancing soil borings on a grid pattern across the landfill. Soil samples were evaluated to determine the extent of the landfill, the thickness of the soil cap, and composition of the soils in the cap. Contour maps were prepared to illustrate the thickness of the cap across the landfill and the results were utilized to prepare strategies to repair the cap to meet IDEM requirements.

**Asbestos Surveys**

Mr. Smith has conducted several hundred asbestos surveys ranging in scope from initial screening surveys for real estate transactions to full surveys in accordance with the National Emission Standards for Hazardous Air Pollutants (NESHAP) requirements for demolitions and renovations. Surveyed buildings have included single-family and multi-family residential units, retail shopping centers, office buildings, warehouse/distribution centers, and industrial facilities. The surveys included visual inspections of each building, determination of homogeneous areas of building materials, collection and documentation of the required number of samples of each suspect asbestos containing material (ACM), submission of the building material samples to an accredited laboratory, preparation of a report detailing survey methodologies and testing results, and coordination with asbestos abatement contractors during removal of ACM from structures.

**Licenses, Certifications,  
and Professional  
Associations:**

IDEM, Asbestos Building Inspector License 192026102  
American Association of Petroleum Geologists (AAPG), Member since 1984  
Charter Member, AAPG Division of Environmental Geosciences  
Bi-annual American Red Cross, Standard First Aid Certification  
Bi-annual American Red Cross, Adult/Child/Infant Cardio-Pulmonary Resuscitation  
Certification  
OSHA 40-Hour Hazwoper Hazardous Waste Site Investigation Certification, October 21, 2002,  
with annual 8-Hour Hazwoper Refresher Training Certifications through April 2017

**Professional  
Qualifications:**

Mr. Scarpone is the Vice President/co-owner of IWM Consulting Group, LLC with offices located in Indianapolis and Fort Wayne, Indiana. Mr. Scarpone has over twenty five years of professional experience in environmental consulting. His experience includes the regional management of multiple environmental offices, supervision of numerous subsurface investigations, remediation system design, remediation system installation and operations and maintenance, portfolio management for major oil companies, environmental construction management, underground storage tank compliance for c-store owners and Brownfield/Energy grant writing/investigations. Mr. Scarpone has been involved in multiple start ups of environmental consulting companies including staff recruiting & development, contract procurement, company acquisitions and capital investments.

**Education:**

Master of Science, Geology, Ball State University, 1997  
B.S., Earth Sciences, University of Indianapolis, 1984  
29 CFR 1910.120 40 Hour OSHA Health and Safety Training

**Overview of  
Project Experience:**

- **Business Management**

Established an environmental services branch for a full service consulting/redevelopment company. Responsible for hiring technical staff, securing client contracts and purchasing equipment and supplies. Clients include major oil companies, C-store owners, government agencies, developers, industrial facilities, and attorneys.

- **Regional Project Management**

Managed five offices performing work in seven Midwest States. Responsible for P & L, human resources, sales & marketing and technical aspects for the offices. The Midwest Region generated approximately \$20 Million in gross revenue over three years providing our clients with excellent service. Recovered millions of dollars in various state UST reimbursement funds for our clients.

- **Portfolio Project Management**

Portfolio Management Team for a major oil company managing all environmental compliance issues in Indiana. This includes the project management of over 120 retail gasoline stations and three bulk terminals. The Portfolio management included the completion of multiple subsurface investigations, station upgrades and optimization of multiple remediation systems. Remediation technologies included groundwater pump and treat, air sparge and soil vapor extraction, bioventing, vacuum dewatering, and dual phase extraction.

- **Phase I ESA Area Survey**

IWM Consulting was retained by the City of Indianapolis to complete a Phase I ESA Area Survey over a 520 square acre area, which included over 1,800 parcels. The purpose of the Area Survey was to identify Brownfield sites and Active Potential Sites of Concern. This information was gathered within a 30-day time period and presented to the City of Indianapolis. The funding for this Area Survey was provided by an USEPA Brownfield Grant. Mr. Scarpone participated in the data evaluation and field activities.

- **Environmental Construction Project Management**

Project Manager of two contiguous Superfund RRAs in Indiana with a budget of 4 million dollars. The RRAs included final design, earthwork, construction and operation of the largest soil vapor extraction system in Indiana. Continuing to manage the operations and maintenance of various remediation systems including SVE, DNAPL recovery, and groundwater pump & treat at the two Superfund Sites.

- **U.S. EPA Phase I/II Site Investigations**

Project Manager for US EPA Funded Hazardous Substance/Petroleum Assessment Grants awarded to various political subdivisions. The work activities completed included preparation of area wide QAPPs, site specific HASPs, SAPs, public meetings and completion of numerous Phase I/II ESA investigations. The information obtained during the investigations were summarized in report format and submitted to client and the appropriate regulatory agency.

- **OED/ARRA Energy Efficiency Grants**

Performed energy audits and wrote grants for various small communities across Indiana. Communities were awarded over \$4.4 million in energy efficiency projects including lighting, HVAC, building envelope and mechanical equipment upgrades for community owned buildings.

- **Recycling Feasibility Studies**

Completed several recycling feasibility studies for industrial and governmental groups. Studies included identifying, categorizing and evaluating waste streams with potential high commodity values and/or BTUs. Waste streams included tires, ASR, MSW, wood, plastics, cardboard, WWTP sludge, concrete and paper.

- **Brownfields Grants/Projects**

Managed multiple Brownfields Phase I and Phase II investigations for various communities in Indiana. Assisted the communities in applying for and receiving grant money to fund the projects. Several sites have been redeveloped, adding jobs and tax revenues for the communities.

- **Spill Response**

Managed the emergency spill response for a major agri-business in Southwest Indiana. The spill response included the containment and removal 1,400 gallons of vegetable oil, 2,400 gallons of impacted surface water and 35 cubic yards of impacted soil. Coordinated the restoration of the storm water lines, surface ditches and retention areas.

- **Litigation Support Projects**

Provided professional support services for environmental attorneys on several cases. Support services have included performing Phase II assessments, review of

historical environmental documents, developing professional opinion letters, calculating reasonable environmental remediation costs, providing professional opinions in depositions, and providing professional trial testimony.

- **Bedrock Assessment Project**

Directed deep aquifer project for the Indiana Geological Survey. He utilized packers to sample discrete stratigraphic units at various depths. The pilot study was used to assist policy decision making regarding reinjection wells

- **Subsurface Stratigraphy Project**

Conducted baseline environmental study for major airline at proposed maintenance facility. The study defined and classified hydrostratigraphic units within glacial deposits beneath the site.

**Professional Affiliations:**

Former Vice President - Indiana Geologists  
Former Board of Directors – Professional Geologists of Indiana  
Licensed Professional Geologist Indiana Certification No. 2030  
Board Member Indiana Association of Environmental Professionals  
Alumni Advisory Board - BSU Geology Department  
Ball State University – Instructor of Geology